+NOTICE!!

These documents have been scanned!

Do not place un-scanned documents beneath this notice!

Do not remove this notice from this file!

GPO Jacket No. 560-102
Print Order 61540
Rise Business Services, LLC
Job=AZ15 8/14/2019

Box Number= AZ15222

Claim Begin-End: AMC117939-AMC117970

1 **Initial Receipt**

AZ15222-5 AMC117279-AMC117939

Closed
117963-117967

THIS FOLDER CONTAINS

LOCATION NOTICES SERIALIZED

A MC 117939 THROUGH

A MC 117970

OPEN
117939-117962
117968-117970

FORM 1370-41
(March 1978)

UNITED STATES
DEPARTMENT OF THE INTERIOR
BUREAU OF LAND MANAGEMENT

No. 121260

RECEIPT AND ACCOUNTING ADVICE

SILV BELL 1-24, TINKER BELL 1-8
MCL NOTICES (32)

SUBJECT

LKB/AZ NOV 20 80 1 0 23 1 160

APPLICANT:

MAURICE NORMAN, ET AL
517 ST. LOUIS ST.
SPRINGFIELD, MO 65806

Intermit 4/16/81

REMITTER IF DIFFERENT THAN APPLICANT:

ASSIGNOR:

AMC 117939-
117970

SERIAL NUMBER	*	ASG	TYPE	STATE	ACRES/UNITS	RATE	CTY	FUND SYMBOL	AMOUNT

/ / ANV. DATE	/ / EXP. DATE	BILL CYCLE
		/ /
S/C CC80	DISTRICTS	NEXT BILL DATE
MISC. DATA	U OF M	ACTUAL UNITS

NEW SERIAL NUMBER _____ EFFECTIVE DATE _____

ASSIGNMENT: COMPLETE AREA?

ASSIGNED AREA

RETAINED AREA

OF INTEREST?

BOND FILED?

APPLY:	CTY	FUND SYMBOL	AMOUNT
FILING FEE		140850	
RENTAL			
REIMBURSE			
OTHER			
		REFUND	
		RETAIN IN UNEARNED ACCOUNT	
		TOTAL	

REMARKS:

BY DATE

ACCOUNTING ADVICE COPY

FORM 1370-41
(March 1978)

UNITED STATES
DEPARTMENT OF THE INTERIOR
BUREAU OF LAND MANAGEMENT

No. 121260

RECEIPT AND ACCOUNTING ADVICE

SILVER BELL 1-24, TINKER BELL 1-8
MCI NOTICES (32)

LKB/AZ NOV 28 80 1 0 23 1 160

_____ SUBJECT

APPLICANT:

MAURICE NORMAN, ET AL
517 ST. LOUIS ST.
SPRINGFIELD, MO 65806

In transmittal 4/16/81

REMITTER IF DIFFERENT THAN APPLICANT:

ASSIGNOR:

AMC 117939
117940

SERIAL NUMBER	*	ASG	TYPE	STATE	ACRES/UNITS	RATE	CTY	FUND SYMBOL	AMOUNT

/ / ANV. DATE	/ / EXP. DATE	BILL CYCLE
		/ /
S/C CC80	DISTRICTS	NEXT BILL DATE
MISC. DATA	U OF M	ACTUAL UNITS

NEW SERIAL NUMBER _____ EFFECTIVE DATE _____

ASSIGNMENT: COMPLETE AREA?

ASSIGNED AREA

RETAINED AREA

OF INTEREST?

BOND FILED?

APPLY:	CTY	FUND SYMBOL	AMOUNT
FILING FEE		140850	
RENTAL			
REIMBURSE			
OTHER			
		REFUND	
		RETAIN IN UNEARNED ACCOUNT	
		TOTAL	

REMARKS:

BY DATE

CASE FOLDER COPY

NOTICE!!

These documents have been scanned!

Do not place un-scanned documents beneath this notice!

Do not remove this notice from this file!

GPO Jacket No. 560-102
Print Order 61540
Rise Business Services, LLC
Job=AZ15 8/14/2019

Box Number= AZ15222

Claim Begin-End: AMC117939-AMC117970

2 **Correspondence**

AZ15222-5 AMC117279-AMC117939

AMC 116235
AMC 116255
AMC 117939

THE LAW FIRM OF

NEALE & NEWMAN® L.L.P.

Legal Services Since 1903

JERRY L. REDFERN
THOM G. FIELD
J. RICHARD OWENSBY
PAUL G. WHITE
RICHARD L. SCHNAKE
KEVIN HAYS DUNAWAY
BRIAN K. ASBERRY
MICHAEL J. DEARMON*
DWAYNE A. FULK
CHRISTIAAN D. HORTON
DANIEL K. WOOTEN°
MARK L. MC QUEARY
PATRICK J. PLATTER
JEFFREY C. GOODNIGHT
DOUGLAS A. PARKER
JUDSON B. POPPEN∞
JASON D. SMITH*

ONE CORPORATE CENTRE, SUITE 1-130
1949 EAST SUNSHINE
POST OFFICE BOX 10327
SPRINGFIELD, MISSOURI 65808-0327

TELEPHONE: (417) 882-9090
FAX: (417) 882-3357
WEB SITE: WWW.NNLAW.COM

BEN M. NEALE (1876-1966)
CHARLES F. NEWMAN (1880-1968)
JEAN PAUL BRADSHAW (1906-1970)
FLAVIUS B. FREEMAN (1911-1995)
PAUL L. BRADSHAW (1930-1986)

OF COUNSEL
LELAND C. BUSSELL
DAVID W. HALL, JR.‡
ANNE SALLEE MASON

*ALSO ADMITTED IN OKLAHOMA
°ALSO ADMITTED IN ARKANSAS
‡ALSO ADMITTED IN TEXAS
∞ALSO ADMITTED IN KANSAS

April 1, 2009

Anne 117907

United States Department of the Interior
Bureau of Land Management
Arizona State Office
One North Central Avenue, Suite 800
Phoenix, Arizona 85004-4427

ATTN: Alvin L. Burch

Dear Mr. Burch:

In response to your letter of January 15, 2009, please be advised I have been Florida since the first part of January and only received your letter on Monday, March 30, 2009.

I would strongly urge you in the future to send these important documents by registered or certified mail "DELIVER TO ADDRESSEE ONLY". If so addressed, it would have been directed to my temporary address in Florida.

I have prepared the enclosed Affidavit for your review and I am in no way in control of Anna Stewart as she was only using my mail box to receive mail while remodeling her home. She is my daughter but has been emancipated and on her own for at least ten years as she is 27 years of age and teaches school here in the Springfield R-12 District.

I feel it would be grossly unjust for my claims to be forfeited in any way in view of the fact that this joint letter was not received by me or Anna until the letter was discovered on March 30, 2009, and this response has been made immediately thereafter.

Should any additional confirmation or information be required, please advise immediately and we will see that all of your concerns and questions are answered.

Thank you for your consideration.

Very truly yours,

Leland C. Bussell

Approved by:

Kenny Stewart

LCB*vjd

Enclosure

AFFIDAVIT

THE UNDERSIGNED, **KENNY STEWART**, of lawful age and being duly sworn, states as follows:

Affiant states that he has been in Florida since the early part of January and only upon his return did he received notice from the United States Department of the Interior, Bureau of Land Management, letter dated January 15, 2009, addressed to his catch all Box 167 in Springfield, Missouri. Affiant states that he maintains an office in Springfield, Missouri, and is informed by his office staff that the Bureau's letter was not forwarded to him in Florida because if was addressed to affiant and Anna Stewart. The first notice received by affiant was March 30, 2009, when he retrieved the letter from his office in Springfield, Missouri, directly.

Affiant states that the letter addressed to "Kenny Stewart and Anna Stewart" was never delivered to either of them until March 30, 2009, at which time Anna Stewart, the emancipated daughter of Kenny Stewart, received same and advise affiant. Anna Stewart is the emancipated female child of affiant who teaches school in Springfield, Missouri, and the only reason her name appears on affiant's mail box is that she was in the process of remodeling a home and moving; therefore, for a period of time her mail was forwarded to affiant's post office box. Neither affiant nor Anna Stewart have an interest in each other's claims as each owns their claims individually. Affiant's claims are as follows:

Blue Bell #9	**116243**	**Blue Bell #16**	**116250**
Blue Bell #12	**116246**	**Blue Bell #17**	**116251**
Blue Bell #13	**116247**	**Blue Bell #18**	**116252**
Blue Bell #14	**116248**	**Blue Bell #19**	**116253**
Blue Bell #15	**116249**	**Blue Bell #20**	**116254**

Affiant states that since he did not receive the United States Department of the Interior, Bureau of Land Management, letter dated January 15, 2009, until March 30, 2009, he feels that a forfeiture of his claim would be irregular and improper due to the dual mailing of the notice and the use of an address that was not current or where he was presently located. Affiant further states that he controls his own claims listed above without any actual or legal control of any other person and affiant does not control any other claims either actually or through any power to exercise control over any claims other than those listed above. Affiant further states that he does not hold any other claims nationwide other than the ten claims listed above.

Further affiant sayeth not.

Dated this 1st day of April, 2009.

KENNY STEWART

STATE OF MISSOURI)
)SS:
COUNTY OF GREENE)

On this 1st day of April, 2009, before me the undersigned Notary Public, personally appeared KENNY STEWART, of lawful age and being duly sworn, states that the matters contained in the foregoing Affidavit are true and correct according to his acknowledge and information.

IN WITNESS WHEREOF, I have hereunto set my hand and affixed my official seal at my office in Springfield, Missouri.

My Commission expires:
Aug. 03, 2010

Notary Public

SHERRIE L. FREYER
Notary Public - Notary Seal
State of Missouri - County of Greene
My Commission Expires Aug. 3, 2010
Commission #06520368

AMC 116235
AMC 116255
AMC 117907

THE LAW FIRM OF

NEALE & NEWMAN® L.L.P.

Legal Services Since 1903

JERRY L. REDFERN
THOM G. FIELD
J. RICHARD OWENSBY
PAUL G. WHITE
RICHARD L. SCHNAKE
KEVIN HAYS DUNAWAY
BRIAN K. ASBERRY
MICHAEL J. DEARMON*
DWAYNE A. FULK
CHRISTIAAN D. HORTON
DANIEL K. WOOTEN°
MARK L. MC QUEARY
PATRICK J. PLATTER
MICHAEL C. STOFFREGEN
JEFFREY C. GOODNIGHT
DOUGLAS A. PARKER
JUDSON B. POPPEN°°
RICHARD A. RUSSELL, CPA

ONE CORPORATE CENTRE, SUITE 1-130
1949 EAST SUNSHINE
POST OFFICE BOX 10327
SPRINGFIELD, MISSOURI 65808-0327

TELEPHONE: (417) 882-9090
FAX: (417) 882-3357
WEB SITE: WWW.NNLAW.COM

BEN M. NEALE (1876-1966)
CHARLES F. NEWMAN (1880-1968)
JEAN PAUL BRADSHAW (1906-1970)
FLAVIUS B. FREEMAN (1911-1995)
PAUL L. BRADSHAW (1930-1986)

OF COUNSEL
LELAND C. BUSSELL
DAVID W. HALL, JR.‡
ANNE SALLEE MASON

*ALSO ADMITTED IN OKLAHOMA
°ALSO ADMITTED IN ARKANSAS
‡ALSO ADMITTED IN TEXAS
°°ALSO ADMITTED IN KANSAS

AMC 117939

April 1, 2009

United States Department of the Interior
Bureau of Land Management
Arizona State Office
One North Central Avenue, Suite 800
Phoenix, Arizona 85004-4427

ATTN: Alvin L. Burch

Dear Mr. Burch:

Your letter of January 15, 2009, was not received by me until March 30, 2009, since it was addressed to my father's box and his staff picked the mail up and never delivered it on to me.
While going by his office on March 30, 2009, I found the letter and advised my father of its existence at the time I read it. I think it was highly improper to send a letter to both of us at the same address without giving separate notices to each of us. If one had been addressed to me, I am sure the staff would have sent it on to my residence which is in Springfield, Missouri.

I have prepared the enclosed Affidavit to respond to the questions presented in your letter of January 15, 2009, and am forwarding it to you prior to having it recorded in Mohave County, Arizona. I hope this Affidavit explains all of the questions you presented in the letter and due to the improper mailing, the forfeiture of my claims, which would create a financial burden upon me, should not be carried out. I have responded to your inquires and hopefully answered all of your questions by this letter and my Affidavit immediately upon my actual receipt of your correspondence of January 15, 2009.

In the future, please direct any mail for my attention to the following address:

Miss Anna L. Stewart
1603 S. Kentwood Avenue
Springfield, Missouri 65804

Should you have any further questions, please advise.

Very truly yours,

Leland C. Bussell

Approved by:

Anna L. Stewart

LCB*vjd

Enclosure

AFFIDAVIT

THE UNDERSIGNED, **ANNA LYN[redacted] STEWART,** of lawful age and being duly sworn, do hereby state that I am a school teacher and counselor in the R-12 School District in Springfield, Missouri. I am twenty-seven (27) years of age, the daughter of **KENNY STEWART**, have never married, and have been emancipated and living on my own for over ten years. During that ten year period, I have not been a dependent of Kenny Stewart and the reason we shared a mail address for a number of months was due to my moving and remodeling the place where I presently live in Springfield, Missouri. On March 30, 2009, I became aware of the Department of Interior, Bureau of Land Management's letter of January 15, 2009, which was apparently signed for by my father's office; however, since it was addressed to him and to me, it was not forwarded to him in Florida. For reasons unknown to my father or myself, this was never delivered and this unopened letter from the Bureau was found only upon his return to Missouri. My father had been out of Springfield since January 2009 and was unaware either of us had a problem. Since this letter was addressed to both of us, it was not actually delivered to either of us until March 30, 2009.

Affiant is unaware as to why the letter of January 15, 2009, was addressed to both affiant and her father in one envelope without separate copies of the letter to each of them. I state that the following are a correct list of my ten claims at the Claim Sites in Mohave County, Arizona:

Gold Bell #1	117907	Gold Bell #10	117956
Gold Bell #2	117908	Silver Bell #11	117957
Gold Bell #17	117923	Silver Bell #12	117958
Gold Bell #18	117924	Tiger Bell #1	116255
Gold Bell #9	117955	Tiger Bell #8	116262

I have no idea why Gold Bell #10 and Silver Bell #11 were omitted from the Bureau's letter of January 15, 2009. The above are the only claims affiant has any interest in and affiant owns these claims individually with no one having any actual or legal control over same except affiant. Affiant states that she holds no other claims nationwide other than those listed above.

The Bureau of Land Management letter of January 15, 2009, indicates claims will be forfeited if no response to their letter is received within 60 days; however, I do not believe I should have my claims forfeited when I never received a notification until March 30, 2009.

Further affiant sayeth not.

Dated this 1st day of April, 2009.

ANNA LYN[redacted] STEWART

STATE OF MISSOURI)
)SS:
COUNTY OF GREENE)

On this 1st day of April, 2009, before me the undersigned Notary Public, personally appeared ANNA LYN[redacted] STEWART, of lawful age and being duly sworn, states that the matters contained in the foregoing Affidavit are true and correct according to her acknowledge and information.

IN WITNESS WHEREOF, I have hereunto set my hand and affixed my official seal at my office in Springfield, Missouri.

My Commission expires:

Vickie J. Doke
Notary Public

VICKIE J. DOKE
Notary Public - Notary Seal
STATE OF MISSOURI
Greene County – Comm.#05459982
My Commission Expires Aug. 25, 2009

CERTIFIED MAIL™

THE LAW FIRM OF
NEALE & NEWMAN,® L.L.P.
P.O. BOX 10327
SPRINGFIELD, MISSOURI 65808

7006 2150 0001 2550 0417

UNITED STATES POSTAGE
PITNEY BOWES
02 1M $ 05.32⁰
0004281735 APR 02 2009
MAILED FROM ZIPCODE 65804

RETURN RECEIPT REQUESTED

United States Department of the Interior
Bureau of Land Management
Arizona State Office
One North Central Avenue, Suite 800
Phoenix, Arizona 85004-4427

ATTN: Alvin L. Burch

85004+4427

AMC 117907
AMC 117939

Bethany R. Wilson
P.O. Box 1770
Dolan Springs, AZ 86441-1770

January 30, 2009

RECEIVED
BLM AZ STATE OFFICE
2009 FEB -3 P 12:03
PHOENIX, ARIZONA

U.S. Dept. of the Interior, BLM, AZ State Office
One North Central Ave., Suite 800
Phoenix, AZ 85004-4427
Renewable & Mineral Resources

Reply:3800(AZ-933)RE
AMC117907(Not my AMC)/AMC117939
Letter of January 15, 2009

Dear Mr. Alvin L. Burch or Mr. Rob Ebert:

Attached please find my notarized and recorded Affidavit, which is in response to your Letter of January 15, 2009, regarding supplying your office with "Additional Information Required" regarding the relationship between **Bethany R. Wilson and Lee Wilson**. Please review my notarized, recorded Affidavit which states all of the facts that you require and requested.

I am **Bethany R. Wilson**. **Lee Wilson** is my 25 year old adult son. I am his Mother. He and I shared the same P.O. Box in our rural town until a few weeks ago when he moved to Utah.

He has NEVER been a spouse, or a **dependent child while we both held mining claims.**

Your letter of January 15, 2009 states that Lee Wilson's Maintenance Fee Waiver Certification Form and my Maintenance Fee Waiver Certification Form were "submitted together". That is incorrect. Please see my notarized, recorded Affidavit for full details. My Affidavit is attached.

My small miner waiver is valid.

I hold a total of only 10 (ten) mining claims nationwide, and control ONLY my own claims.

I have always understood the rules that allow me to qualify for the small miner waiver.

As I stated in my notarized, recorded Affidavit; the facts regarding who I am and who Lee Wilson is, should be in your files/system, and are of public record. I am surprised to have received a letter concerning this issue. I was also surprised to be told in your letter to me, that my claims would be forfeited if I did not supply the information that I am most sure, already appears in your system. However, I am always happy to be of assistance.

Reviewed & Accepted
Recent 2/3/09

Bethany Wilson
Re: 3800 (AZ-933)
AMC 117901/AMC 117939

I have collected my documents and those from my son, Lee Wilson, to submit to you at your request. I am hand-carrying them into your office since Lee Wilson now lives in Utah.

These documents provided to you with the requested information, verify the validity of my small miner waiver, and the validity of the small miner waiver of Lee Wilson.

Thank you for your verification of the validity of the two (separate) small miner waivers that you mentioned in your Letter of January 15, 2009, belonging to Lee Wilson, and Bethany R. Wilson (me), since you now have the "further verification" that you stated that you required from each of us.

Best regards,

Bethany R. Wilson

Bethany R. Wilson

Please find the following attachments pertaining to me, Bethany Wilson:

My sworn, notarized Affidavit.
A copy of your original Letter of January 15, 2009, "Additional Information Required".
A copy of my Maintenance Fee Waiver Certification (Processed Aug. 22, 2008 by Ms. Cruz).
A copy of my Arizona Driver License which shows my P.O. Box (my address), and my name : Bethany Rae Wilson, and my face.
A copy of my son's birth certificate which includes his name, Lee Wilson.

Also included are the following additional items that you requested from Lee Wilson which I have obtained from him for this "response packet":

Lee Wilson's (my adult son) notarized, recorded Affidavit
Lee Wilson's Cover Letter to Mr. Burch or Mr. Ebert in response to the Letter of January 15, 2009 (The Office of Renewable and Mineral Resources).
Lee Wilson's attached copy of his birth certificate.
Lee Wilson's attached copy of one piece of personal mail sent to him at P.O. Box 1770.
Lee Wilson's attached copy of his most recent Maintenance Fee Waiver Certification Form date-stamped by BLM, Aug. 22, 2008 and processed by Ms. Cruz.

3

PAGE: 1 of 3 FEE # 2009005557

B: 7395 P: 352

OFFICIAL RECORDS
OF MOHAVE COUNTY
CAROL MEIER,
COUNTY RECORDER

02/02/2009 12:43 PM Fee: $14.00
DOC TYPE: AFF
PAID BY:BETHANY R WILSON

WHEN RECORDED MAIL TO:

BETHANY R. WILSON
P.O. BOX 1770
DOLAN SPRINGS, AZ 86441-1770

AFFIDAVIT

AFFIDAVIT

Bethany R. Wilson
P.O. Box 1770
Dolan Springs, AZ 86441-1770

Reply:3800(AZ-933) RE
AMC117907(*Not my AMC #*)/AMC117939
Letter of January 15, 2009

February 2, 2009

In response to your letter of January 15, 2009 I would like to help you clarify some facts. Thank you for allowing me to help you verify that my small miner waiver is valid.

The facts regarding the relationship between **Bethany R. Wilson** and **Lee Wilson** are: I am **Bethany R. Wilson**, the **MOTHER** of **Lee Wilson** . He is **MY 25 YEAR OLD ADULT SON. LEE WILSON, my 25 year old adult son, has NEVER been: a Spouse, or Dependent Child, WHILE WE BOTH HELD MINING CLAIMS.** These facts should most certainly be in your files/system, and are of public record.

On August 22, 2008, your office received two separate Maintenance Fee Waiver Certification forms (OMB No. 1004-0114), submitted SEPARATELY. Not as your letter states, "together". These forms did not "cover the 15 claims listed above", as your letter stated. My form covered **my 10 claims**, and my son's form covered **his 5 claims**. There is a great deal of difference in the way they were actually processed by Ms. Cruz, and the way you word it, and present it in your letter of January 15, 2009. Let me reiterate:

One Maintenance Fee Waiver Certification Form was submitted for Bethany R. Wilson (me) for my 10 claims. My **AMC Serial Numbers** are as follows: 117919, 117920, 117921, 117922, 117936, 117937, 117938, 117939, 117940 and 117941. (*Note:* In your "*RE*" at the top of your letter of January 15, 2009, you ref: "117907". I do not have a 117907. I do not know what that number is). - AND -

One Maintenance Fee Waiver Certification Form was submitted for my Adult, 25 year old son, Lee Wilson for his 5 mining claims. You have requested all AMC Numbers. His are as follows:117942,117943,117944,117945,117946.

My form and my son's form were each submitted separately during the same processing, as were those of five other adult persons.

My small miner waiver is valid. **I hold a total of only 10 mining claims nationwide, & control only my own claims.**

I have always understood the rules that allow me to qualify for the small miner waiver.

My adult son and I have shared P.O. Box 1770 until a few weeks ago when he moved to Utah.. He will supply his new address to you in the statement he is providing to you.

On the Maintenance Fee Waiver Certification Form Approved OMB NO. 1004-0114, it states under the area of personal information for "owner(s) (claimants)" the following: "Name, Street or **P.O. Box** , City, State, and Zip Code". I have always chosen **"P.O. Box"** because there is no street delivery of mail for me, and I thought it rational to use the P.O. Box. My son made the same choice, evidently for the same reason. In many rural areas of Arizona there is no street delivery of mail, and more than one individual shares a P.O. Box. It is allowed.

Thank you for allowing me to assist you, by supplying you with the correct information.
I affirm that the above statements are true and correct to the best of my knowledge.

Bethany R. Wilson Feb. 2-2009
Bethany R. Wilson Date Signed

Bethany Wilson
3800(AZ-933)

United States Department of the Interior

BUREAU OF LAND MANAGEMENT
Arizona State Office
One North Central Avenue, Suite 800
Phoenix, Arizona 85004-4427
www.blm.gov/az/

TAKE PRIDE® IN AMERICA

January 15, 2009

In Reply Refer To:
3800 (AZ-933) RE
AMC117907/AMC117939

CERTIFIED MAIL - RETURN RECEIPT REQUESTED No. 7007 3020 0000 8493 3666

NOTICE

Bethany R. Wilson	:	AMC117919 – AMC117922,
Lee Wilson	:	AMC117936 – AMC117946
P.O. Box 1770	:	Gold Bell #13 – Gold Bell #16,
Dolan Springs, Arizona 86441	:	Gold Bell #30 – Gold Bell #32
	:	Tinker Bell #1 – Tinker Bell #8

Additional Information Required

On August 22, 2008, we received two Maintenance Fee Waiver Certifications (small miner waivers) submitted together, which cover the 15 mining claims listed above. The waivers are from Bethany R. Wilson and Lee Wilson. We require further information in order to verify the validity of the small miner waivers.

To qualify for a small miner waiver, you and all related parties must hold no more than a total of 10 mining claims or sites nationwide, Title 43 Code of Federal Regulations (CFR) 3835.1(b) and 3835.11(a)(1). "Related party means a) the spouse and dependent children of the claimant as defined in section 152 of the Internal Revenue Code of 1986 [26 U.S.C. section 152]; or b) a person who controls, is controlled by, or is under common control with the claimant." "Control means actual control, legal control, or the power to exercise control through or by common directors, officers, stockholders, a voting trust, or a holding company or Investment Company, or any other means." (See 43 CFR 3830.5)

Bethany R. Wilson and Lee Wilson are both located at the same address, P.O. Box 1770, Dolan Springs, Arizona 86441. Please provide a statement with a notarized signature from each of these individuals, describing the relationship between Bethany R. Wilson and Lee Wilson.

Also, you must provide the documents requested within 60 days of receipt of this letter. If we do not receive the requested information, the small miner waivers will be denied and the claims will be forfeited.

If you have any questions regarding this Notice, please contact Rod Ebert at 602-417-9397. Please include your AMC serial number(s) on all correspondence.

Alvin L. Burch
Group Administrator
Renewable and Mineral Resources

UNITED STATES
DEPARTMENT OF THE INTERIOR
Bureau of Land Management
Arizona State Office
One N. Central Avenue, Suite 800
Phoenix AZ 85004-4427

OFFICIAL BUSINESS
PENALTY FOR PRIVATE USE, $300

AN EQUAL OPP

CERTIFIED MAIL™

7007 3020 0000 8493 3666

Bethany R. Wilson
Lee Wilson
P.O. Box 1770
Dolan Springs, Arizona 86441
(AZ-933) RE AMC117907/AMC117939

1-14-09
1-20
1-30

86441$1770 8008

Bethany Wilson
3500(AZ-933)
AMC 117907(8)
AMC 117939

Form 3830-2
(March 2007)

UNITED STATES DEPARTMENT OF THE INTERIOR
BUREAU OF LAND MANAGEMENT

10/5C

MAINTENANCE FEE WAIVER CERTIFICATION

SEE INSTRUCTIONS ON REVERSE

FORM APPROVED
OMB NO. 1004-0114
Expires: February 28, 2010

1. This small miner waiver is filed for the assessment year beginning at noon on September 1, 2008 and ending at noon on September 1, 2009.
2. The undersigned and all related parties owned ten or fewer mining claims, mill, or tunnel sites located and maintained on Federal lands in the United States of America on September 1, 2008.
3. The undersigned have performed the assessment work required by law for each mining claim listed prior to filing this waiver and understand that by filing this form; an affidavit of assessment work must be recorded by the December 30th following the filing of this waiver.
4. The undersigned understand that if the assessment work obligation has not yet come due under 30 U.S.C. 28 (for those claims in their first assessment year only); a notice of intent to hold reciting this condition must be recorded by the December 30th following the filing of this waiver..
5. The undersigned understand that mill and tunnel sites may also be listed upon this waiver and be waived from payment of the maintenance fee; and that a notice of intent to hold for these sites is required to be recorded by the December 30th immediately following the filing of this waiver.
6. The undersigned understand and acknowledge that pursuant to 43 U.S.C. 1212 and 18 U.S.C. 1001; the filing or recording of a false, fictitious, or fraudulent document with the Bureau of Land Management may result in a fine of up to $250,000, a prison term not to exceed five years, or both.
7. The mining claims, mill or tunnel sites for which this waiver from payment of the maintenance fees is requested are:

CLAIM OR SITE NAME	BLM RECORDATION SERIAL NUMBER
1. Gold Bell #13	117919
2. Gold Bell #14	117920
3. Gold Bell #15	117921
4. Gold Bell #16	117922
5. Gold Bell#30	117936
6. Gold Bell #31	117937
7. Gold Bell #32	117938
8. Tinker Bell #1	117939
9. Tinker Bell #2	117940
10. Tinker Bell #3	117941

The owner(s) (claimants) of the above mining claims and sites are:

Bethany R. Wilson
(Owner's Name - Please Print)

x Bethany R. Wilson
(Owner's Signature)

P.O. Box 1770
(Street or P.O. Box)

Dolan Springs (City) AZ (State) 86441 (Zip Code)

(Owner's Name - Please Print)

(Owner's Signature)

(Street or P.O. Box)

(City) (State) (Zip Code)

(Owner's Name - Please Print)

(Owner's Signature)

(Street or P.O. Box)

(City) (State) (Zip Code)

(Continued on page 2)

(Owner's Name - Please Print)	(Owner's Signature)		
(Street or P.O. Box)	(City)	(State)	(Zip Code)
(Owner's Name - Please Print)	(Owner's Signature)		
(Street or P.O. Box)	(City)	(State)	(Zip Code)
(Owner's Name - Please Print)	(Owner's Signature)		
(Street or P.O. Box)	(City)	(State)	(Zip Code)
(Owner's Name - Please Print)	(Owner's Signature)		
(Street or P.O. Box)	(City)	(State)	(Zip Code)

INSTRUCTIONS

1. This certification is made under the provisions of § 1744 of Title 43 and § 28-28k of Title 30 of the United States Code; and the regulations thereunder (43 CFR Part 3830).
2. The claimant(s) must fill in the dates in paragraph 1 for the beginning and ending of the assessment year for which this waiver is sought.
3. The claimant(s) must fill in the date in paragraph 2 for the beginning of the assessment year for which this waiver is sought.
4. All claim and site names and Bureau of Land Management (BLM) serial numbers must be listed for the mining claims, mill sites, and tunnel sites for which the waiver is sought.
5. All owners of the mining claims, mill sites, and tunnel sites and their addresses must be given.
6. This waiver form must be signed by all the claimants or their designated agent, in original form. If an agent is designated, a notarized designation of agent, signed by all of the claimants with proper address given, must be submitted with this waiver.
7. This form must be filed no later than September 1st for the upcoming assessment year in the BLM State Office where the mining claims or sites are recorded, or the waiver cannot be granted by the BLM. (Example: to obtain a waiver for the assessment year 2000, which begins at noon on September 1, 1999, you must qualify for and file for a waiver no later than September 1, 1999, in the proper BLM State Office).
8. For all mining claims which require assessment work, you must record an affidavit of labor on or before the December 30th immediately following the filing of this waiver. For all other mining claims or sites waived, you must record a notice of intent to hold on or before the December 30th immediately following the filing of this waiver.
9. Mill and tunnel sites may also be listed upon this waiver and be waived from payment of the maintenance fee. A notice of intent to hold for these sites is required to be filed by the December 30th following the filing of this waiver.

NOTICE/BURDEN HOURS STATEMENT

The Privacy Act of 1974, *as amended*, and the regulation in 43 CFR 2.48(d) provide that you be furnished the following information in connection with the information required by this certification of waiver from rental fees.

AUTHORITY: 30 U.S.C. 28-28k; 43 U.S.C. 1201, 1457, 1740, and 1744; and 43 CFR 3830.

PRINCIPLE PURPOSE: This information is to be used to verify that the owner(s) (claimants) of a mining claim has complied with 30 U.S.C. 28f and is entitled to perform assessment work in lieu of paying the maintenance fee for the mining claims listed on this form.

ROUTINE USE: (1) Adjudication of the claimant(s) certification of waiver from paying the maintenance fee otherwise required by 30 U.S.C. 28f. (2) Disclosure may be made to appropriate Federal agencies when location is made within the agency's geographic area of responsibility. (3) Information from the record and/or the record will be transferred to the appropriate Federal, State, or local agency, or a member of the public in response to a specific request for pertinent information. (4) Information may also be provided to the Department of Justice or in a proceeding before a court or adjudicative body; or to Federal, State, local or foreign agencies when needed for enforcement of civil or criminal codes or applicable regulations concerning title rights upon the public land.

EFFECT OF NOT PROVIDING INFORMATION: Disclosure of this information is required by 30 U.S.C. 28f and 43 CFR Part 3830 for those qualified claimants wishing to take the small miner waiver allowed. Failure to supply the information required in this form to support the claimants certification of waiver from payment of the otherwise required maintenance fees will result in the waiver being disallowed and the mining claims subject to forfeiture by BLM under 30 U.S.C. 28i.

The Paperwork Reduction Act of 1995 requires us to inform you that:

This information is being collected to allow the BLM to determine if you qualify for a waiver from the payment of $100 per mining claim or site maintenance fee established in 30 U.S.C. 28f and the implementing regulations at 43 CFR 3830. A response to this request is required in accordance with the statute to obtain your benefit.

BLM would like you to know that you do not have to respond to this, or any other, Federal agency-sponsored information collection unless it displays a currently valid OMB control number.

Public reporting burden for this form is estimated to average 20 minutes (.33 hours) per response, including time to review instructions, gathering and maintaining data, and completing and reviewing the form. Direct comments regarding this burden estimate, or any other aspect of this form, to the U.S. Department of the Interior, Bureau of Land Management, (1004-0114) Bureau Information Collection Clearance Officer (WO-630), Mail Stop 401 LS, 1849 C St, N.W, Washington, D.C. 20240.

PHOENIX, ARIZONA

FOR OFFICIAL USE ONLY

2008 AUG 22 A 9:01

RECEIVED
BLM AZ STATE OFFICE

Bethany Wilson
3300 (AZ-933) R2
AMC 117907(?)
AMC 117939



ARIZONA
Driver License

BETHANY RAE WILSON
P O BOX 1770
DOLAN SPRINGS AZ 86441

Class D Sex F
Eyes BLU Height 5-02
Hair BR Weight 160

Number [redacted]481
Expires 11/16/2018
Date of Birth 11/16/1953
Issued 08/17/2004

Bethany Wilson
3300 (AZ-933) R
AMC 117907(S)
AMC 117939

104

CERTIFICATE OF LIVE BIRTH
STATE OF CALIFORNIA

STATE BIRTH CERTIFICATE NUMBER: 2700

LOCAL REGISTRATION DISTRICT AND CERTIFICATE NUMBER: 1115

THIS CHILD

1A. NAME OF CHILD—FIRST: LEE
1B. MIDDLE: ADAM
1C. LAST: WILSON
2. SEX: MALE
3A. THIS BIRTH, SINGLE, TWIN, ETC.: SINGLE
3B. IF MULTIPLE, THIS CHILD 1ST, 2ND, ETC.:
4A. DATE OF BIRTH—MONTH, DAY, YEAR: SEPTEMBER 10, 1983
4B. HOUR—(24 HOUR CLOCK TIME): 1200

PLACE OF BIRTH

5A. PLACE OF BIRTH—NAME OF HOSPITAL OR FACILITY: SILAS B HAYS ARMY COMMUNITY HOSPITAL
5B. STREET ADDRESS (STREET, NUMBER, OR LOCATION): GIGLING ROAD
5C. CITY OR TOWN: FORT ORD
5D. COUNTY: MONTEREY

FATHER OF CHILD

6A. NAME OF FATHER—FIRST: JAMES
6B. MIDDLE: LEE
6C. LAST: WILSON
7. STATE OF BIRTH: TX
8. AGE OF FATHER: 27

MOTHER OF CHILD

9A. NAME OF MOTHER—FIRST: BETHANY
9B. MIDDLE: RAE
9C. LAST (BIRTH NAME): PURKEY
10. STATE OF BIRTH: OK
11. AGE OF MOTHER: 29

PARENT'S CERTIFICATION

I CERTIFY THAT I HAVE REVIEWED THE STATED INFORMATION AND THAT IT IS TRUE AND CORRECT TO THE BEST OF MY KNOWLEDGE
12A. PARENT OR OTHER INFORMANT—SIGNATURE: Bethany Rae Wilson
12B. RELATIONSHIP TO CHILD: mother
12C. DATE SIGNED: 14 Sept 19

ATTENDANT'S CERTIFICATION

I CERTIFY THAT I ATTENDED THIS BIRTH AND THAT THE CHILD WAS BORN ALIVE AT THE HOUR, DATE AND PLACE STATED
13A. PHYSICIAN OR OTHER ATTENDANT—SIGNATURE—DEGREE OR TITLE: Cindy Burns MD
13B. LICENSE NUMBER: NONE
13C. DATE SIGNED: 23 SEP 1983
13D. TYPED NAME AND ADDRESS: CINDY L BURNS MD FORT ORD, CA

14. REQUEST OMISSION FROM SOLICITATION LISTS: ☐

LOCAL REGISTRAR

LOCAL REGISTRAR—SIGNATURE: Robert J Melton MD
17. DATE ACCEPTED FOR REGISTRATION: OCT 4 1983

CERTIFICATION STATEMENT

This is to certify, that the attached is a true and correct copy of the vital statistics record which is on file in this office and of which I am the legal custodian.

Robert J Melton MD — Director of Health
SIGNATURE OF CERTIFYING OFFICIAL — OFFICIAL TITLE

ROBERT J. MELTON, M.D.
MONTEREY COUNTY HEALTH DEPARTMENT — MAR 09 1984
PLACE OF CERTIFICATION — DATE OF CERTIFICATION

1270 NATIVIDAD ROAD SALINAS, CA. 93906

STATE OF CALIFORNIA
DEPARTMENT OF PUBLIC HEALTH

(REV. 7-1-70) FORM VS-199
1499-480 6-71 20M ⓒ OSP

Mr. Lee Wilson
2142 West 1190 North
St. George, Utah 84770

January 22, 2009

Re: 3800(AZ-933)RE:AMC117907
(Not my AMC #)/AMC117939

Bureau of Land Management
Arizona State Office
One North Central Avenue, Suite 800
Phoenix, Arizona 85004-4427
Alvin L. Burch or Rod Ebert, Renewable and Mineral Resources

Dear Mr. Burch or Mr. Ebert:

Please find my response to your letter of January 15, 2009 in which you requested additional information regarding what the relationship is between Bethany R. Wilson and myself. (She is my mother and I am her 25 year old adult son, and we shared until recently a rural P.O. Box). My response is in the form of a notarized statement, which is an Affidavit.

Please review all of the facts that I have provided.

I have answered your questions in my notarized statement and I have attached some additional information with my statement.

Thank you for letting me help you verify that my small miner waiver is valid.

Attachments: My Birth Certificate/ Lee Adam Wilson.
One additional piece of personal mail sent to me at the P.O. Box 1770.
A copy of my most recent Maintenance Fee Waiver Certification Form date-stamped by BLM, Aug. 22, 2008 and processed by Ms. Cruz.

Sincerely,

Lee Wilson

RECEIVED
AZ STATE OFFICE
2009 FEB -3 P 12:03
PHOENIX, ARIZONA

Reviewed & Accepted
RE Ebert 2/3/09

2

PAGE: 1 of 2 FEE # 2009005558

B: 7395 P: 355

OFFICIAL RECORDS
OF MOHAVE COUNTY
CAROL MEIER,
COUNTY RECORDER

02/02/2009 12:43 PM Fee: $14.00
DOC TYPE: AFF
PAID BY:BETHANY R WILSON

WHEN RECORDED MAIL TO:

Mr. Lee Wilson
2142 West 1190 North
St. George, UT 84770

AFFIDAVIT

AFFIDAVIT

Mr. Lee Wilson
2142 West 1190 North
St. George, Utah 84770

RE: 3800(AZ-933)RE:AMC117907(Not my AMC #)/AMC117939
Letter of January 15, 2009

Jan. 22, 2009

My name is Lee Wilson. You have requested additional information. I will be glad to provide it.

I have examined a copy of your letter that was sent to my recent, past P.O. Box 1770, Dolan Springs, Arizona, 86441, on Jan. 15, 2009. In your letter you request me to provide you with a statement describing my relationship to Bethany R. Wilson. She is **my mother**. I AM NOT HER SPOUSE, OR HER DEPENDENT CHILD and never have been while we both have had mining claims. **I am a 25 year old adult male.**

My mother, Bethany R. Wilson and I shared the same P.O. Box until I recently moved to Utah. Dolan Springs is NOT like Phoenix. We had no street delivery for our mail and had a P.O. Box. The Maintenance Fee Waiver Certification Form allows claimants to list either a Street or a Post Office Box. I used the P.O. Box. Please notice my new address in Utah, listed above.

I notice an incorrect statement in your Jan. 15, 2009 letter. Please let me correct you. You state that: "On August 22, 2008, we received two Maintenance Fee Waiver Certifications (small miner waivers) submitted together, which cover the 15 mining claims listed above." My most recent Maintenance Fee Waiver Certification form was submitted on Aug. 22, 2008, and it was submitted on MY SEPARATE FORM, and it listed ONLY my own FIVE claims. It was not "submitted together" with anyone else's form. My form and my mother's form are two separate forms and cannot be confused or combined. They were NOT "submitted together", but **separately**, and each form covered our own personal claims. The wording in your letter does not provide an accurate view of the real processing provided by Ms. Cruz that day.

I hold only 5 claims nationwide. **Only I control my claims, and I control nobody else's claims.** I qualify for the small miner waiver.

My AMC Numbers are: AMC 117942, 117943, 117944, 117945, 117946.

I am attaching a copy of my Birth Certificate that lists: My name, my father's name, my mother's name (maiden, first and middle)(she married my father and so we share the same last name: Wilson), and my date of birth. I am also attaching a copy of a piece of mail that I recently received at P.O. Box 1770, Dolan Springs, AZ 86441. I have also attached a copy of my latest Maintenance Fee Waiver Certification Form showing the option of using a P.O. Box.

Thank you for letting me help you verify the validity of my small miner waiver.

I certify that this Affidavit/Statement is correct and true to the best of my knowledge.

Lee Wilson 1-27-09
Lee Wilson

Marilyn T. Brant
Date Signed Before Notary

NOTARY PUBLIC
MARILYN T. BRANT
7181 S. CAMPUS VIEW DR
WEST JORDAN, UTAH 84084
COMMISSION EXPIRES
APRIL 21, 2010
STATE OF UTAH

STATE BIRTH CERTIFICATE NUMBER

CERTIFICATE OF LIVE BIRTH
STATE OF CALIFORNIA

2700 4416
LOCAL REGISTRATION DISTRICT AND CERTIFICATE NUMBER

THIS CHILD

1A. NAME OF CHILD—FIRST: LEE
1B. MIDDLE: ADAM
1C. LAST: WILSON
2. SEX: MALE
3A. THIS BIRTH, SINGLE, TWIN, ETC.: SINGLE
3B. IF MULTIPLE, THIS CHILD 1ST, 2ND, ETC.:
4A. DATE OF BIRTH—MONTH, DAY, YEAR: SEPTEMBER 10, 1983
4B. HOUR—(24 HOUR CLOCK TIME): 1200

PLACE OF BIRTH

5A. PLACE OF BIRTH—NAME OF HOSPITAL OR FACILITY: SILAS B HAYS ARMY COMMUNITY HOSPITAL
5B. STREET ADDRESS (STREET, NUMBER, OR LOCATION): GIGLING ROAD
5C. CITY OR TOWN: FORT ORD
5D. COUNTY: MONTEREY

FATHER OF CHILD

6A. NAME OF FATHER—FIRST: JAMES
6B. MIDDLE: LEE
6C. LAST: WILSON
7. STATE OF BIRTH: TX
8. AGE OF FATHER: 27

MOTHER OF CHILD

9A. NAME OF MOTHER—FIRST: BETHANY
9B. MIDDLE: RAE
9C. LAST (BIRTH NAME): PURKEY
10. STATE OF BIRTH: OK
11. AGE OF MOTHER: 29

PARENT'S CERTIFICATION

I CERTIFY THAT I HAVE REVIEWED THE STATED INFORMATION AND THAT IT IS TRUE AND CORRECT TO THE BEST OF MY KNOWLEDGE
12A. PARENT OR OTHER INFORMANT—SIGNATURE: Bethany Rae Wilson
12B. RELATIONSHIP TO CHILD: Mother
12C. DATE SIGNED: 14 Sept. 19

ATTENDANT'S CERTIFICATION

I CERTIFY THAT I ATTENDED THIS BIRTH AND THAT THE CHILD WAS BORN ALIVE AT THE HOUR, DATE AND PLACE STATED
13A. PHYSICIAN OR OTHER ATTENDANT—SIGNATURE—DEGREE OR TITLE: Cindy Burns MD
13B. LICENSE NUMBER: NONE
13C. DATE SIGNED: 23 SEP 1983
14. REQUEST OMISSION FROM SOLICITATION LISTS
13D. TYPED NAME AND ADDRESS: CINDY L BURNS MD FORT ORD, CA

LOCAL REGISTRAR

LOCAL REGISTRAR—SIGNATURE: Robert J Melton MD
17. DATE ACCEPTED FOR REGISTRATION: OCT 4 1983

CERTIFICATION STATEMENT

This is to certify, that the attached is a true and correct copy of the vital statistics record which is on file in this office and of which I am the legal custodian.

Robert J Melton MD — Director of Health
SIGNATURE OF CERTIFYING OFFICIAL — OFFICIAL TITLE

ROBERT J. MELTON, M.D.
MONTEREY COUNTY HEALTH DEPARTMENT — MAR 09 1984
PLACE OF CERTIFICATION — DATE OF CERTIFICATION

1270 NATIVIDAD ROAD SALINAS, CA. 93906

STATE OF CALIFORNIA
DEPARTMENT OF PUBLIC HEALTH

(REV. 11-70) FORM VS-189
499-480 6-71 2011 OSP

Lee Wilson
Birth Certificate

Lee Wilson
Re: 3300(A2-933)
Re: Amc 117907(Not a
Amc) Amc 117939

Lee Wilson
Re: 1330 (AZ-933
Re: Amc 1179017
(Not my Amc) Ank
1179038

GEICO One GEICO Plaza
Washington, DC 20076-0001

SWITCH NOTICE

PRSRT STD
US POSTAGE
PAID
GEICO

Mr. Lee Wilson
P.O. Box 1770
Dolan Springs, AZ 86441-1770

AZUC

Lee Wilson
Addition — 1 Piece of Mail

Lee Wilson
Copy of Most Recent Form
Aug. 22, 2008

T.1 Lee Wilson
Re: 3800(AZ-933)
Re: Amc. 117907(Not an Amc) Amc. 117939

5/5C

Form 3830-2
(March 2007)

UNITED STATES DEPARTMENT OF THE INTERIOR
BUREAU OF LAND MANAGEMENT

FORM APPROVED
OMB NO. 1004-0114
Expires: February 28, 2010

MAINTENANCE FEE WAIVER CERTIFICATION

SEE INSTRUCTIONS ON REVERSE

1. This small miner waiver is filed for the assessment year beginning at noon on September 1, 2008 and ending at noon on September 1, 2009.
2. The undersigned and all related parties owned ten or fewer mining claims, mill, or tunnel sites located and maintained on Federal lands in the United States of America on September 1, 2008.
3. The undersigned have performed the assessment work required by law for each mining claim listed prior to filing this waiver and understand that by filing this form; an affidavit of assessment work must be recorded by the December 30th following the filing of this waiver.
4. The undersigned understand that if the assessment work obligation has not yet come due under 30 U.S.C. 28 (for those claims in their first assessment year only); a notice of intent to hold reciting this condition must be recorded by the December 30th following the filing of this waiver.
5. The undersigned understand that mill and tunnel sites may also be listed upon this waiver and be waived from payment of the maintenance fee; and that a notice of intent to hold for these sites is required to be recorded by the December 30th immediately following the filing of this waiver.
6. The undersigned understand and acknowledge that pursuant to 43 U.S.C. 1212 and 18 U.S.C. 1001; the filing or recording of a false, fictitious, or fraudulent document with the Bureau of Land Management may result in a fine of up to $250,000, a prison term not to exceed five years, or both.
7. The mining claims, mill or tunnel sites for which this waiver from payment of the maintenance fees is requested are:

	CLAIM OR SITE NAME	BLM RECORDATION SERIAL NUMBER
1.	Tinker Bell #4	117942
2.	Tinker Bell #5	117943
3.	Tinker Bell #6	117944
4.	Tinker Bell #7	117945
5.	Tinker Bell #8	117946
6.		
7.		
8.		
9.		
10.		

The owner(s) (claimants) of the above mining claims and sites are:

Lee Wilson
(Owner's Name - Please Print)

x Lee Wilson
(Owner's Signature)

P.O. Box 1770
(Street or P.O. Box)

Dolan Springs AZ 86441
(City) (State) (Zip Code)

(Owner's Name - Please Print)

(Owner's Signature)

(Street or P.O. Box)

(City) (State) (Zip Code)

(Owner's Name - Please Print)

(Owner's Signature)

(Street or P.O. Box)

(City) (State) (Zip Code)

(Continued on page 2)

P. 2 Lee Wilson
Re: 3800(AZ-933)
AMC117939

(Owner's Name - Please Print)	(Owner's Signature)		
(Street or P.O. Box)	(City)	(State)	(Zip Code)
(Owner's Name - Please Print)	(Owner's Signature)		
(Street or P.O. Box)	(City)	(State)	(Zip Code)
(Owner's Name - Please Print)	(Owner's Signature)		
(Street or P.O. Box)	(City)	(State)	(Zip Code)
(Owner's Name - Please Print)	(Owner's Signature)		
(Street or P.O. Box)	(City)	(State)	(Zip Code)

INSTRUCTIONS

1. This certification is made under the provisions of § 1744 of Title 43 and § 28-28k of Title 30 of the United States Code; and the regulations thereunder (43 CFR Part 3830).
2. The claimant(s) must fill in the dates in paragraph 1 for the beginning and ending of the assessment year for which this waiver is sought.
3. The claimant(s) must fill in the date in paragraph 2 for the beginning of the assessment year for which this waiver is sought.
4. All claim and site names and Bureau of Land Management (BLM) serial numbers must be listed for the mining claims, mill sites, and tunnel sites for which the waiver is sought.
5. All owners of the mining claims, mill sites, and tunnel sites and their addresses must be given.
6. This waiver form must be signed by all the claimants or their designated agent, in original form. If an agent is designated, a notarized designation of agent, signed by all of the claimants with proper address given, must be submitted with this waiver.
7. This form must be filed no later than September 1st for the upcoming assessment year in the BLM State Office where the mining claims or sites are recorded, or the waiver cannot be granted by the BLM. (Example: to obtain a waiver for the assessment year 2000, which begins at noon on September 1, 1999, you must qualify for and file for a waiver no later than September 1, 1999, in the proper BLM State Office).
8. For all mining claims which require assessment work, you must record an affidavit of labor on or before the December 30th immediately following the filing of this waiver. For all other mining claims or sites waived, you must record a notice of intent to hold on or before the December 30th immediately following the filing of this waiver.
9. Mill and tunnel sites may also be listed upon this waiver and be waived from payment of the maintenance fee. A notice of intent to hold for these sites is required to be filed by the December 30th following the filing of this waiver.

NOTICE/BURDEN HOURS STATEMENT

The Privacy Act of 1974, *as amended*, and the regulation in 43 CFR 2.48(d) provide that you be furnished the following information in connection with the information required by this certification of waiver from rental fees.

AUTHORITY: 30 U.S.C. 28-28k; 43 U.S.C. 1201, 1457, 1740, and 1744; and 43 CFR 3830.

PRINCIPLE PURPOSE: This information is to be used to verify that the owner(s) (claimants) of a mining claim has complied with 30 U.S.C. 28f and is entitled to perform assessment work in lieu of paying the maintenance fee for the mining claims listed on this form.

ROUTINE USE: (1) Adjudication of the claimant(s) certification of waiver from paying the maintenance fee otherwise required by 30 U.S.C. 28f. (2) Disclosure may be made to appropriate Federal agencies when location is made within the agency's geographic area of responsibility. (3) Information from the record and/or the record will be transferred to the appropriate Federal, State, or local agency, or a member of the public in response to a specific request for pertinent information. (4) Information may also be provided to the Department of Justice or in a proceeding before a court or adjudicative body; or to Federal, State, local or foreign agencies when needed for enforcement of civil or criminal codes or applicable regulations concerning title rights upon the public land.

EFFECT OF NOT PROVIDING INFORMATION: Disclosure of this information is required by 30 U.S.C. 28f and 43 CFR Part 3830 for those qualified claimants wishing to take the small miner waiver allowed. Failure to supply the information required in this form to support the claimants certification of waiver from payment of the otherwise required maintenance fees will result in the waiver being disallowed and the mining claims subject to forfeiture by BLM under 30 U.S.C. 28f.

The Paperwork Reduction Act of 1995 requires us to inform you that:

This information is being collected to allow the BLM to determine if you qualify for a waiver from the payment of $100 per mining claim or site maintenance fee established in 30 U.S.C. 28f and the implementing regulations at 43 CFR 3830. A response to this request is required in accordance with the statute to obtain your benefit.

BLM would like you to know that you do not have to respond to this, or any other, Federal agency-sponsored information collection unless it displays a currently valid OMB control number.

Public reporting burden for this form is estimated to average 20 minutes (.33 hours) per response, including time to review instructions, gathering and maintaining data, and completing and reviewing the form. Direct comments regarding this burden estimate, or any other aspect of this form, to the U.S. Department of the Interior, Bureau of Land Management, (1004-0114) Bureau Information Collection Clearance Officer (WO-630), Mail Stop 401 LS, 1849 C St, N.W., Washington, D.C. 20240.

FOR OFFICIAL USE ONLY

RECEIVED
2008 AUG 22 A 9:01
BLM AZ STATE OFFICE

OFFICIAL COPIES: /Case File/ /SD Read/ /Divis[illegible] /Author/

AMC 116235
AMC 116255
AMC 117907
AMC 117939

JAN 15 2009

In Reply Refer To:
3800 (AZ-933) TES
AMC116235/AMC116255
AMC117907/AMC117939

CERTIFIED MAIL - RETURN RECEIPT REQUESTED No. 7007 3020 0000 8493

NOTICE

Kenny Stewart
Anna Stewart
2131 West Republic Road
Box 167
Springfield, Missouri 65807

: AMC116243,
: AMC116246 - AMC116254
: Blue Bell #9/Blue Bell #12 - Blue Bell #20
: AMC117907/AMC117908
: AMC117923/AMC117924
: AMC117955 - AMC117958
: AMC116255/AMC116262
: Gold Bell #1, Gold Bell #2
: Gold Bell #17, Gold Bell #18
: Silver Bell #9 - Silver Bell #12
: Tiger Bell #1, Tiger Bell #8

Additional Information Required

On August 22, 2008, we received two Maintenance Fee Waiver Certifications (small miner waivers) submitted together, which cover the 20 mining claims listed above. The waivers are from Kenny Stewart and Anna Stewart. We require further information in order to verify the validity of the small miner waivers.

To qualify for a small miner waiver, you and all related parties must hold no more than a total of 10 mining claims or sites nationwide. (See Title 43 Code of Federal Regulations (CFR) 3835.1(b) and 3835.11(a)(1).) "Related party means a) the spouse and dependent children of the claimant as defined in section 152 of the Internal Revenue Code of 1986 [26 U.S.C. section 152]; or b) a person who controls, is controlled by, or is under common control with the claimant." "Control means actual control, legal control, or the power to exercise control through or by common directors, officers, stockholders, a voting trust, or a holding company or Investment Company, or any other means." (43 CFR 3830.5)

Kenny Stewart and Anna Stewart are both located at the same address of 2131 West Republic Road, Springfield, Missouri 65807. Please provide a statement with a notarized signature from each of these individuals, describing the relationship between Kenny Stewart and Anna Stewart.

Please provide the documents requested within 60 days of receipt of this letter. If we do not receive the requested information, the small miner waivers will be denied and the claims will be forfeited.

If you have questions regarding this Notice, please contact Tony Smith at 602-417-9355. Please include your AMC serial number(s) on all correspondence.

/S/ Alvin Burch

Alvin L. Burch
Group Administrator
Renewable and Mineral Resources

TSmith:djj:12/17/08

SENDER: COMPLETE THIS SECTION

- Complete items 1, 2, and 3. Also complete item 4 if Restricted Delivery is desired.
- Print your name and address on the reverse so that we can return the card to you.
- Attach this card to the back of the mailpiece, or on the front if space permits.

1. Article Addressed to:

Kenny Stewart
Anna Stewart
2131 West Republic Road, Box 167
Springfield, Missouri 65807
(AZ-933) TES AMC116235/55/117907/39

COMPLETE THIS SECTION ON DELIVERY

A. Signature
X [signature] ☐ Agent ☐ Addressee

B. Received by (Printed Name) LACY EPPERSON

C. Date of Delivery 1-20-09

D. Is delivery address different from item 1? ☐ Yes
If YES, enter delivery address below: ☐ No

3. Service Type
☐ Certified Mail ☐ Express Mail
☐ Registered ☐ Return Receipt for Merchandise
☐ Insured Mail ☐ C.O.D.

4. Restricted Delivery? *(Extra Fee)* ☐ Yes

2. Article Number
(Transfer from service label) 7007 3020 0000 8493 3765

PS Form 3811, February 2004 Domestic Return Receipt 102595-02-M-1540

OFFICIAL PIES: /Case File/ /SD Read/ /Di[redacted]n/ /Author/

RE 12/18/08
ABundo 1/7/09

JAN 1 5 2009

In Reply Refer To:
3800 (AZ-933) RE
AMC117907/AMC117939

CERTIFIED MAIL - RETURN RECEIPT REQUESTED No. 7007 3020 0000 8493 3666

NOTICE

Bethany R. Wilson
Lee Wilson
P.O. Box 1770
Dolan Springs, Arizona 86441

: AMC117919 – AMC117922,
: AMC117936 – AMC117946
: Gold Bell #13 – Gold Bell #16,
: Gold Bell #30 – Gold Bell #32
: Tinker Bell #1 – Tinker Bell #8

Additional Information Required

On August 22, 2008, we received two Maintenance Fee Waiver Certifications (small miner waivers) submitted together, which cover the 15 mining claims listed above. The waivers are from Bethany R. Wilson and Lee Wilson. We require further information in order to verify the validity of the small miner waivers.

To qualify for a small miner waiver, you and all related parties must hold no more than a total of 10 mining claims or sites nationwide, Title 43 Code of Federal Regulations (CFR) 3835.1(b) and 3835.11(a)(1). "Related party means a) the spouse and dependent children of the claimant as defined in section 152 of the Internal Revenue Code of 1986 [26 U.S.C. section 152]; or b) a person who controls, is controlled by, or is under common control with the claimant." "Control means actual control, legal control, or the power to exercise control through or by common directors, officers, stockholders, a voting trust, or a holding company or Investment Company, or any other means." (See 43 CFR 3830.5)

Bethany R. Wilson and Lee Wilson are both located at the same address, P.O. Box 1770, Dolan Springs, Arizona 86441. Please provide a statement with a notarized signature from each of these individuals, describing the relationship between Bethany R. Wilson and Lee Wilson.

Also, you must provide the documents requested within 60 days of receipt of this letter. If we do not receive the requested information, the small miner waivers will be denied and the claims will be forfeited.

If you have any questions regarding this Notice, please contact Rod Ebert at 602-417-9397. Please include your AMC serial number(s) on all correspondence.

/S/ Alvin Burch

Alvin L. Burch
Group Administrator
Renewable and Mineral Resources

REbert:djj:12/12/08

117939
116255

10/5C

Form 3830-2
(March 2007)

UNITED STATES DEPARTMENT OF THE INTERIOR
BUREAU OF LAND MANAGEMENT

FORM APPROVED
OMB NO. 1004-0114
Expires: February 28, 2010

356

MAINTENANCE FEE WAIVER CERTIFICATION

SEE INSTRUCTIONS ON REVERSE

1. This small miner waiver is filed for the assessment year beginning at noon on September 1, 2008 and ending at noon on September 1, 2009.
2. The undersigned and all related parties owned ten or fewer mining claims, mill, or tunnel sites located and maintained on Federal lands in the United States of America on September 1, 2008.
3. The undersigned have performed the assessment work required by law for each mining claim listed prior to filing this waiver and understand that by filing this form; an affidavit of assessment work must be recorded by the December 30th following the filing of this waiver.
4. The undersigned understand that if the assessment work obligation has not yet come due under 30 U.S.C. 28 (for those claims in their first assessment year only); a notice of intent to hold reciting this condition must be recorded by the December 30th following the filing of this waiver.
5. The undersigned understand that mill and tunnel sites may also be listed upon this waiver and be waived from payment of the maintenance fee; and that a notice of intent to hold for these sites is required to be recorded by the December 30th immediately following the filing of this waiver.
6. The undersigned understand and acknowledge that pursuant to 43 U.S.C. 1212 and 18 U.S.C. 1001; the filing or recording of a false, fictitious, or fraudulent document with the Bureau of Land Management may result in a fine of up to $250,000, a prison term not to exceed five years, or both.
7. The mining claims, mill or tunnel sites for which this waiver from payment of the maintenance fees is requested are:

	CLAIM OR SITE NAME	BLM RECORDATION SERIAL NUMBER
1.	Silver Bell #1	117947
2.	Silver Bell #2	117948
3.	Silver Bell #3	117949
4.	Silver Bell #4	117950
5.	Silver Bell #5	117951
6.	Silver Bell #6	117952
7.	Silver Bell #7	117953
8.	Silver Bell #8	117954
9.	Tiger Bell #9	116263
10.	Tiger Bell #20	116274

The owner(s) (claimants) of the above mining claims and sites are:

Janet Eckman
(Owner's Name - Please Print)

X Janet Eckman
(Owner's Signature)

2180 E. Cardinal Dr.
(Street or P.O. Box)

Ozark | MO | 65721
(City) | (State) | (Zip Code)

(Owner's Name - Please Print)

(Owner's Signature)

(Street or P.O. Box)

(City) | (State) | (Zip Code)

(Owner's Name - Please Print)

(Owner's Signature)

(Street or P.O. Box)

(City) | (State) | (Zip Code)

(Continued on page 2)

ENTERED INTO COMPUTER
AB 11/12/08

(Owner's Name - Please Print)	(Owner's Signature)		
(Street or P.O. Box)	(City)	(State)	(Zip Code)
(Owner's Name - Please Print)	(Owner's Signature)		
(Street or P.O. Box)	(City)	(State)	(Zip Code)
(Owner's Name - Please Print)	(Owner's Signature)		
(Street or P.O. Box)	(City)	(State)	(Zip Code)
(Owner's Name - Please Print)	(Owner's Signature)		
(Street or P.O. Box)	(City)	(State)	(Zip Code)

INSTRUCTIONS

1. This certification is made under the provisions of § 1744 of Title 43 and § 28-28k of Title 30 of the United States Code; and the regulations thereunder (43 CFR Part 3830).
2. The claimant(s) **must** fill in the dates in paragraph 1 for the beginning and ending of the assessment year for which this waiver is sought.
3. The claimant(s) **must** fill in the date in paragraph 2 for the beginning of the assessment year for which this waiver is sought.
4. All claim and site names and Bureau of Land Management (BLM) serial numbers **must** be listed for the mining claims, mill sites, and tunnel sites for which the waiver is sought.
5. All owners of the mining claims, mill sites, and tunnel sites and their addresses **must** be given.
6. This waiver form **must** be signed by all the claimants or their designated agent, in original form. If an agent is designated, a notarized designation of agent, signed by all of the claimants with proper address given, **must** be submitted with this waiver.
7. This form **must** be filed no later than September 1st for the upcoming assessment year in the BLM State Office where the mining claims or sites are recorded, or the waiver cannot be granted by the BLM. (Example: to obtain a waiver for the assessment year 2000, which begins at noon on September 1, 1999, you **must** qualify for and file for a waiver no later than September 1, 1999, in the proper BLM State Office).
8. For all mining claims which require assessment work, you **must** record an affidavit of labor on or before the December 30th immediately following the filing of this waiver. For all other mining claims or sites waived, you must record a notice of intent to hold on or before the December 30th immediately following the filing of this waiver.
9. Mill and tunnel sites may also be listed upon this waiver and be waived from payment of the maintenance fee. A notice of intent to hold for these sites is required to be filed by the December 30th following the filing of this waiver.

NOTICE/BURDEN HOURS STATEMENT

The Privacy Act of 1974, *as amended,* and the regulation in 43 CFR 2.48(d) provide that you be furnished the following information in connection with the information required by this certification of waiver from rental fees.

AUTHORITY: 30 U.S.C. 28-28k; 43 U.S.C. 1201, 1457, 1740, and 1744; and 43 CFR 3830.

PRINCIPLE PURPOSE: This information is to be used to verify that the owner(s) (claimants) of a mining claim has complied with 30 U.S.C. 28f and is entitled to perform assessment work in lieu of paying the maintenance fee for the mining claims listed on this form.

ROUTINE USE: (1) Adjudication of the claimant(s) certification of waiver from paying the maintenance fee otherwise required by 30 U.S.C. 28f. (2) Disclosure may be made to appropriate Federal agencies when location is made within the agency's geographic area of responsibility. (3) Information from the record and/or the record will be transferred to the appropriate Federal, State, or local agency, or a member of the public in response to a specific request for pertinent information. (4) Information may also be provided to the Department of Justice or in a proceeding before a court or adjudicative body; or to Federal, State, local or foreign agencies when needed for enforcement of civil or criminal codes or applicable regulations concerning title rights upon the public land.

EFFECT OF NOT PROVIDING INFORMATION: Disclosure of this information is required by 30 U.S.C. 28f and 43 CFR Part 3830 for those qualified claimants wishing to take the small miner waiver allowed. Failure to supply the information required in this form to support the claimants certification of waiver from payment of the otherwise required maintenance fees will result in the waiver being disallowed and the mining claims subject to forfeiture by BLM under 30 U.S.C. 28i.

The Paperwork Reduction Act of 1995 requires us to inform you that:

This information is being collected to allow the BLM to determine if you qualify for a waiver from the payment of $100 per mining claim or site maintenance fee established in 30 U.S.C. 28f and the implementing regulations at 43 CFR 3830. A response to this request is required in accordance with the statute to obtain your benefit.

BLM would like you to know that you do not have to respond to this, or any other, Federal agency-sponsored information collection unless it displays a currently valid OMB control number.

Public reporting burden for this form is estimated to average 20 minutes (.33 hours) per response, including time to review instructions, gathering and maintaining data, and completing and reviewing the form. Direct comments regarding this burden estimate, or any other aspect of this form, to the U.S. Department of the Interior, Bureau of Land Management, (1004-0114) Bureau Information Collection Clearance Officer (WO-630), Mail Stop 401 LS, 1849 C St., N.W., Washington, D.C. 20240.

FOR OFFICIAL USE ONLY

RECEIVED
BLM AZ STATE OFFICE

UNITED STATES POSTAL SERVICE

First-Class Mail
Postage & Fees Paid
USPS
Permit No. G-10

• Sender: Please print your name, address, and ZIP+4 in this box •

Bureau of Land Management
Arizona State Office
One North Central Avenue, Ste 800
Phoenix, AZ 85004-4427

PHOENIX ARIZONA
2019 JAN 21 P 2:13
RECEIVED
AZ STATE OFFICE

4427

SENDER: COMPLETE THIS SECTION

Complete items 1, 2, and 3. Also complete item 4 if Restricted Delivery is desired.
Print your name and address on the reverse so that we can return the card to you.
Attach this card to the back of the mailpiece, or on the front if space permits.

Article Addressed to:

Bethany R. Wilson
Lee Wilson
P.O. Box 1770
Dolan Springs, Arizona 86441
(AZ-933) RE AMC117907/AMC117939

COMPLETE THIS SECTION ON DELIVERY

A. Signature
X Bethany R. Wilson ☐ Agent ☒ Addressee

B. Received by (Printed Name) Bethany R. Wilson
C. Date of Delivery

D. Is delivery address different from item 1? ☐ Yes
If YES, enter delivery address below: ☐ No

3. Service Type
☐ Certified Mail ☐ Express Mail
☐ Registered ☐ Return Receipt for Merchandise
☐ Insured Mail ☐ C.O.D.

4. Restricted Delivery? (Extra Fee) ☐ Yes

Article Number
(Transfer from service label) 7007 3020 0000 8493 3666

Kent Dobbins
P.O. Box 1630
Dolan Springs, Arizona 86441

United States Dept. of the Interior
Bureau of Land Management, Arizona State Office
One North Central Avenue, Suite 800
Phoenix, AZ 85004-4427
Attn: Mr. Alvin L. Burch,
Group Administrator, Renewable & Mineral Resources Group

RECEIVED
BLM ARIZONA STATE OFFICE
2007 FEB 16 A 9:38
PHOENIX, ARIZONA

February 15, 2007

RE: 3800 (AZ-933) Letter Jan. 04, 2007, Certified Mail No. 7005 3110 0000 2181 0474
Maintenance Fee Waiver Held for Rejection

Dear Mr. Burch:

This is in reference to your letter of January 04, 2007 regarding the matter mentioned above. If you notice, I did not refer to the AMC numbers that were listed in the area in the far-left corner when I referred to your letter. The reason for this is the following:

AMC # 117939 is not one of my BLM Recordation Serial Numbers on either of my two Maintenance Fee Waiver Certification forms. It has nothing to do with my Claims numbered 117968-117970, 116235-116236, or my other claim number 356471 on a separate form. You have correctly noted this under "NOTICE", and to the right side, under the AMC numbers which you list. This erroneous number must be an oversight. As you know, one must be careful with the numbers.

It does however, appear on the letter from your section, and the same number is hand-written by someone on my "Maintenance Fee Waiver Certification" form which lists my five (5) claims. The correct BLM Recordation numbers for my claims are as follows: 117968, 117969, 117970, 116235, 116236. So therefore, I have stricken through the erroneous hand-written incorrect scribbling that should not be there and was an obvious error made by someone, and as it was not of my making.

I have now signed and have had notarized and filed today with the proper office both of my Maintenance Fee Waiver Certification forms, and the forms are corrected within the required timeframe.

Thank you for allowing me to point out the error concerning the erroneous number that was listed on the letter which came from your section, and which had nothing to do with my Correct and Valid BLM Recordation Serial Numbers, and the same error-laden, hand-written scribble someone had dared to put on my Maintenance Fee Waiver Certification Form.

Kent Dobbins

Kent Dobbins

Attached: Letter of Jan. 04, 2007 from Alvin L. Burch, Renewable & Mineral Resources Group

United States Department of the Interior

BUREAU OF LAND MANAGEMENT
Arizona State Office
One North Central Avenue, Suite 800
Phoenix, Arizona 85004-4427
www.blm.gov/az/

TAKE PRIDE IN AMERICA

In Reply Refer To:
3800 (AZ-933) RE
AMC116235
~~AMC117939~~
AMC356471

January 04, 2007

2007 FEB 16 A 9:37

CERTIFIED MAIL – RETURN RECEIPT REQUESTED No. 7005 3110 0000 2181 0474

NOTICE

Kent Dobbins
P.O. Box 1630
Dolan Springs, Arizona 86441

: Lode Claims
: AMC116235-116236
: AMC117968-117970, AMC356471
: Blue Bell #1-#2, Silver Bell #22-#24,
: Jumpin Jack 4

Maintenance Fee Waiver Held for Rejection

On August 24, 2006, this office received the Maintenance Fee Waiver Certification (waiver) for the above named mining claims. The waiver is not properly completed and does not meet the annual filing requirements.

In accordance with 43 CFR 3835.10(b)(2), the original signature of the owner(s) or authorized agent of record of the mining claim must be included. In this case, Kent Dobbins, the sole owner, must sign the waiver. If you are unable to provide the signature, you have the option of paying the annual maintenance fee of $125.00 per claim to satisfy the requirements. For your convenience, we have enclosed a copy of the waiver.

Per 43 CFR 3835.93, the corrected waiver or the maintenance fee payment, must be submitted within 60 days of receipt of this notice. If neither is received within the 60 day time frame, the claims will be declared forfeited and closed.

Please include your AMC serial number on all correspondence. If additional information is required, please contact Rod Ebert at 602-417-9397.

Alvin L. Burch
Group Administrator
Renewable and Mineral Resources Group

Enclosure

OFFICIAL COPIES /CF/ [redacted]D READ/ /GROUP/ /SECTIC[redacted] /AUTHOR

RE 1/3/07

In Reply Refer To:
3800 (AZ-933) RE
AMC116235
AMC117939
AMC356471

January 04, 2007

CERTIFIED MAIL – RETURN RECEIPT REQUESTED No. 7005 3110 0000 2181 0474

NOTICE

Kent Dobbins	:	Lode Claims
P.O. Box 1630	:	AMC116235-116236
Dolan Springs, Arizona 86441	:	AMC117968-117970, AMC356471
	:	Blue Bell #1-#2, Silver Bell #22-#24,
	:	Jumpin Jack 4

Maintenance Fee Waiver Held for Rejection

On August 24, 2006, this office received the Maintenance Fee Waiver Certification (waiver) for the above named mining claims. The waiver is not properly completed and does not meet the annual filing requirements.

In accordance with 43 CFR 3835.10(b)(2), the original signature of the owner(s) or authorized agent of record of the mining claim must be included. In this case, Kent Dobbins, the sole owner, must sign the waiver. If you are unable to provide the signature, you have the option of paying the annual maintenance fee of $125.00 per claim to satisfy the requirements. For your convenience, we have enclosed a copy of the waiver.

Per 43 CFR 3835.93, the corrected waiver or the maintenance fee payment, must be submitted within 60 days of receipt of this notice. If neither is received within the 60 day time frame, the claims will be declared forfeited and closed.

Please include your AMC serial number on all correspondence. If additional information is required, please contact Rod Ebert at 602-417-9397.

/s/ Alvin L. Burch

Alvin L. Burch
Group Administrator
Renewable and Mineral Resources Group

Enclosure

REbert:pb:12/20/06

SENDER: *COMPLETE THIS SECTION*

- Complete items 1, 2, and 3. Also complete item 4 if Restricted Delivery is desired.
- Print your name and address on the reverse so that we can return the card to you.
- Attach this card to the back of the mailpiece, or on the front if space permits.

1. Article Addressed to: JAN 04 2007

KENT DOBBINS
PO BOX 1630
DOLAN SPRINGS, AZ 86441
933(RE)AMC116235, 117939, 356471

COMPLETE THIS SECTION ON DELIVERY

A. Signature
X [signature] ☐ Agent ☐ Addressee

B. Received by (*Printed Name*) Kent Dobbins
C. Date of Delivery 6

D. Is delivery address different from item 1? ☐ Yes
If YES, enter delivery address below: ☐ No

3. Service Type
☑ Certified Mail ☐ Express Mail
☐ Registered ☑ Return Receipt for Merchandise
☐ Insured Mail ☐ C.O.D.

4. Restricted Delivery? *(Extra Fee)* ☐ Yes

2. Article Number
(Transfer from service label) 7005 3110 0000 2181 0474

PS Form 3811, February 2004 Domestic Return Receipt 102595-02-M-1540

UNITED STATES POSTAL SERVICE

LAS VEGAS NV 890

05 JAN 2007 PM 1 T

First-Class Mail
Postage & Fees Paid
USPS
Permit No. G-10

• Sender: Please print your name, address, and ZIP+4 in this box •

AZ
933

U.S. DEPARTMENT OF THE INTERIOR
BUREAU OF LAND MANAGEMENT
ARIZONA STATE OFFICE
ONE NORTH CENTRAL AVE. SUITE 800
PHOENIX, ARIZONA 85004-4427

RECEIVED
BUREAU OF
LAND MANAGEMENT
2007 JAN -8 P 1:15
ARIZONA
STATE OFFICE
PHOENIX, ARIZONA

Date: January 3, 2007

ROUTING AND TRANSMITTAL SLIP

TO: *(Name, office symbol, room number, building, Agency/Post)*	Initials	Date
1. Rod Ebert (AZ 933)	RWE	1/3/07
2. Alvin Burch (AZ 933)	A. Burch	1/4/07
3. Pauline Brown (AZ 933)	PB	1/4/07
4		
5.		
6.		
7.		
8.		
9.		

	Action		File		Note and Return
	Approval		For Clearance		Per Conversation
	As Requested		For Correction		Prepare Reply
	Circulate		For Your Information		See Me
	Comment		Investigate	X	Signature
x	Coordination		Justify		

REMARKS:

DO NOT use this form as a RECORD of approvals, concurrences, disposal, clearances, and similar actions

From: *(Name, org. symbol, Agency/Post)*	Room No.
Rod Ebert Legal Instrument Examiner, AZ933	Phone No. FTS x 397

OPTIONAL FORM 41 (Rev. 7/76)
Prescribed by GSA
FPMR (41 CFR) 101-11.206

Form 3830-2
(January 2004)

UNITED STATES DEPARTMENT OF THE INTERIOR
BUREAU OF LAND MANAGEMENT

COPY 328

MAINTENANCE FEE WAIVER CERTIFICATION

SEE INSTRUCTIONS ON REVERSE

FORM APPROVED
OMB NO. 1004-0114
Expires: December 31, 2006

AMC 356471

1. This small miner waiver is filed for the assessment year beginning at noon on September 1, 2006 and ending at noon on September 1, 2007.
2. The undersigned and all related parties owned ten or fewer mining claims, mill, or tunnel sites located and maintained on Federal lands in the United States of America on September 1, 2006.
3. The undersigned have performed the assessment work **required by law** for each mining claim listed **prior to filing this waiver** and understand that by filing this form; an affidavit of assessment work **must** be recorded by the December 30th following the filing of this waiver.
4. The undersigned understand that if the assessment work obligation has not yet come due under 30 U.S.C. 28 (for those claims in their first assessment year only); a notice of intent to hold reciting this condition **must** be recorded by the December 30th following the filing of this waiver.
5. The undersigned understand that mill and tunnel sites may also be listed upon this waiver and be waived from payment of the maintenance fee; and that a notice of intent to hold for these sites is required to be recorded by the December 30th immediately following the filing of this waiver.
6. The undersigned understand and acknowledge that pursuant to 43 U.S.C. 1212 and 18 U.S.C. 1001; the filing or recording of a false, fictitious, or fraudulent document with the Bureau of Land Management may result in a fine of up to $250,000, a prison term not to exceed five years, or both.
7. The mining claims, mill or tunnel sites for which this waiver from payment of the maintenance fees is requested are:

	CLAIM OR SITE NAME	BLM RECORDATION SERIAL NUMBER
1.	Jumpin Jack 4	356471
2.		
3.		
4.		
5.		
6.		
7.		
9.		
10.		

The owner(s) (claimants) of the above mining claims and sites are:

Kent Dobbins
(Owner's Name - Please Print)

x _____
(Owner's Signature)

P.O. Box 1630
(Street or P.O. Box)

Dolan Springs (City) AZ (State) 86441 (Zip Code)

(Owner's Name - Please Print)

(Owner's Signature)

(Street or P.O. Box)

(City) (State) (Zip Code)

(Owner's Name - Please Print)

(Owner's Signature)

(Street or P.O. Box)

(City) (State) (Zip Code)

RECEIVED
2006 AUG 24 P 1:24
B.L.M.
AZ STATE OFFICE
PHOENIX, ARIZONA

(Continued on page 2)

RE 5/30/06

1/SC

Form 3830-2
(January 2004)

UNITED STATES DEPARTMENT OF THE INTERIOR
BUREAU OF LAND MANAGEMENT

COPY

329

FORM APPROVED
OMB NO. 1004-0114
Expires: December 31, 2006

AMC 117939

MAINTENANCE FEE WAIVER CERTIFICATION

SEE INSTRUCTIONS ON REVERSE

1. This small miner waiver is filed for the assessment year beginning at noon on September 1, 2006 and ending at noon on September 1, 2007.
2. The undersigned and all related parties owned ten or fewer mining claims, mill, or tunnel sites located and maintained on Federal lands in the United States of America on September 1, 2006.
3. The undersigned have performed the assessment work **required by law** for each mining claim listed **prior to filing this waiver** and understand that by filing this form; an affidavit of assessment work **must** be recorded by the December 30th following the filing of this waiver.
4. The undersigned understand that if the assessment work obligation has not yet come due under 30 U.S.C. 28 (for those claims in their first assessment year only); a notice of intent to hold reciting this condition **must** be recorded by the December 30th following the filing of this waiver.
5. The undersigned understand that mill and tunnel sites may also be listed upon this waiver and be waived from payment of the maintenance fee; and that a notice of intent to hold for these sites is required to be recorded by the December 30th immediately following the filing of this waiver.
6. The undersigned understand and acknowledge that pursuant to 43 U.S.C. 1212 and 18 U.S.C. 1001; the filing or recording of a false, fictitious, or fraudulent document with the Bureau of Land Management may result in a fine of up to $250,000, a prison term not to exceed five years, or both.
7. The mining claims, mill or tunnel sites for which this waiver from payment of the maintenance fees is requested are:

AMC 116235

CLAIM OR SITE NAME	BLM RECORDATION SERIAL NUMBER
1. Silver Bell #22	117968
2. Silver Bell #23	117969
3. Silver Bell #24	117970
4. Blue Bell #1	116235
5. Blue Bell #2	116236
6.	
7.	
.	
9.	
10.	

The owner(s) (claimants) of the above mining claims and sites are:

Kent Dobbins
(Owner's Name - Please Print)

X _____
(Owner's Signature)

P.O. Box 1630
(Street or P.O. Box)

Dolan Springs | AZ | 86441
(City) | (State) | (Zip Code)

(Owner's Name - Please Print)

(Owner's Signature)

(Street or P.O. Box)

(City) | (State) | (Zip Code)

(Owner's Name - Please Print)

(Owner's Signature)

(Street or P.O. Box)

(City) | (State) | (Zip Code)

RECEIVED
B.L.M.
AZ STATE OFFICE
2006 AUG 24 P 1:24
PHOENIX, ARIZONA

(Continued on page 2)

RS 8/30/06

5/cn

mhyde 5/9/02
ABunda 5/9/02

OFFICIAL COPIES /CF/ /SD READ/ /GROUP/ /SECTION/ /AUTHOR/

3800 (957) MH
AMC 107667
AMC 116235
AMC 116255
AMC 117907
AMC 117939

May 9, 2002

Mr. Kent Dobbins
P.O. Box 1630
Dolan Springs, Arizona 86441

Dear Mr. Dobbins:

Attached are copies of serial pages and waivers pertaining to the above-referenced mining claims. Copies of the waivers have been sent to the individual claimants, as shown on the waiver.

Jumpin Jack #4, AMC 107670, was closed April 21, 2000, for failure to file a waiver.

Tiger Bell #21, 22, 23, 24, 25 are in the name of Donald L. Stewart; however, the waiver was signed by J. Donald Stewart. A copy of the transfer document transferring the claims from Kent Dobbins to Donald Stewart is enclosed. If this transfer should have been between you and J. Donald Stewart, please advise.

If you need additional information, please contact Mary Hyde at (602) 417-9556.

Sincerely,

/s/ Amy Bunda

Ivy J. Garcia
Group Administrator, Lands and Minerals
Adjudication

Enclosures

United States Department of the Interior

BUREAU OF LAND MANAGEMENT
ARIZONA STATE OFFICE
Phoenix, Arizona 85004-0003

In Reply Refer To:
AMC 117907
AMC 117939

MEMORANDUM

To: Case File

From: Mary Hyde

Subject: Documentation of Telephone Conversation

Name of Person Contacted: Kent Dobbins

Telephone Number of Person Contacted: (520) 767-3873

Date of Contact: January 19, 1999

Mr. Dobbins and Don Stewart were in the office on January 13, 1999, inquiring about their mining claims. Part of the claims are in Section 36, T. 26 N., R. 21 W. This land was transferred to the State of Arizona on May 24, 1948.

Mr. Dobbins said that the State Land Department was questioning their claims on State land. I informed Mr. Dobbins that if part of a lode claim was good, the claimant was not notified of the portion outside federal land (this policy has now changed so that claimants are notified if part of the claim is not a valid claim).

I called Mike Rice of the State Land Department and told him Mr. Dobbins is aware that that portion of the claims on State land is not valid.

Mr. Dobbins stated that a letter, as requested on January 13, is not required.

Mary Hyde

WE WOULD LIKE A LETTER FROM BLM STATING THE FOLLOWS CLAIMS

ARE ONLY PARTIAL CLAIMS BECAUSE PART OF THE ABOVE CLAIMS ARE IN SCHOOL SECTION #36 AND ~~ARE~~ ~~NOT~~ ~~VALID~~ THAT PART IN SECTION 36 ~~ARE~~ IS NOT VALID. AND NEVER HAVE BEEN.

WE NEED COPIES OF THIS LETTER DIRECTED TO
MR MIKE RICE
MGR OF MINERALS SECTION
1616 WEST ADAMS
PHOENIX, AZ 85007

AND MYSELF KENT DOBBINS
P.O. BOX 1630
DOLAN SPRINGS, AZ 86441

ALSO FAX 417 DON STEWARD 883-9603

RECEIVED
B.L.M. AZ STATE OFFICE
1999 JAN 13 P 4:16
PHOENIX, ARIZONA

KISMET

File

United States Department of the Interior

BUREAU OF LAND MANAGEMENT
ARIZONA STATE OFFICE
3707 N. 7TH STREET
P.O. BOX 16563
PHOENIX, ARIZONA 85011
(602) 241-5550

TAKE PRIDE IN AMERICA

IN REPLY REFER TO:
(922-SR)
0116M
A MC 117939

March 23, 1990

Kent Dobbins
603 W. Kingsley St.
Springfield, MO 65807

NOTICE TO MINING CLAIMANT(S)

WE CANNOT GIVE YOU ASSESSMENT CREDIT FOR 1989 FOR THE CLAIM(S) LISTED BELOW BECAUSE THEY ARE CLOSED OUT AND ARE THEREFORE INACTIVE. A COPY OF THE DECISION WHICH CLOSED THESE CLAIM(S) IS ENCLOSED FOR YOUR INFORMATION. SHOULD YOU HAVE QUESTIONS CALL OUR BRANCH OF MINING LAW ADMINISTRATION AT (602) 241-5550.

BLM - A MC SERIAL NUMBER(S)	CLAIM NAME(S)
A MC 117963 thru 117967	Silver Bell No. 17 thru No. 21

RECORDED IN OFFICIAL RECORDS
OF MOHAVE COUNTY, ARIZONA
DEC 11 '89 -2 25 PM.
Joan McCall, County Recorder
FEE 9.50 PGS 1 2

AFFIDAVIT OF PERFORMANCE OF ANNUAL WORK

117947

State of Arizona)
) ss.
County of Mohave

1. KENT DOBBINS
Name

603 West Kingsley Street
Address

Springfield (City) Missouri (State) 65807 (Zip)

being duly sworn according to law deposes and says that he is a citizen of the United States more than eighteen years of age and that all of the facts set forth in this affidavit are true and correct according to the best of his knowledge, information and belief.

2. That he is personally acquainted with the twenty-four (24) mining claims named SILVER BELL #1 throught SILVER BELL #24, situate in the Weaver Mining District, Mohave County, Arizona, the locations of which are recorded in the office of the Mohave County Recorder of Mohave County in accordance with the list of claims and geographical location annexed hereto and by reference incorporated herein.

3. That between the dates of September 1, 1988 and August 31, 1989 at least twenty-four hundred dollars and no/100 ($2,400.00) dollars worth of work and improvements were done and performed upon these claims not including location work.

4. The work and improvements were made by and at the expense of KENT DOBBINS, et al, Lessees, owners of the mine for the purpose of complying with the laws of the United States pertaining to assessments or annual work.

5. KENT DOBBINS, 603 West Kingsley Street, Springfield, Missouri, 65807 was the name of the person employed by the owner who labored to do the work and improvements.

6. The work and improvements made were: Use of bulldozer to remove overburden, drilling blast holes with air track for blasting out ore and hauling the ore in dumptruck to mill for processing. Graded roads and filled in washed out areas. Some reclamation where past exploration work was done.

DATED: Dec 11, 1989

Kent Dobbins
Kent Dobbins

Subscribed to and sworn before me, a Notary Public, this 11th day of Dec, 1989, by Kent Dobbins

My commission expires: 5/5/91

Notary Public

NOTARY PUBLIC
MOHAVE CO., ARIZ.

RECEIVED
B.L.M. AZ STATE OFFICE
CASH ___ CK ___ MO ___
REC'D DEC 11 8 53 AM '89

BOOK 1638 PAGE 951

24

NAME	AMC	BOOK	PAGE	PAGE
Silver Bell # 1	117947	673	963	964
Silver Bell # 2	117948	673	965	966
Silver Bell # 3	117949	673	967	968
Silver Bell # 4	117950	673	969	970
Silver Bell # 5	117951	673	971	972
Silver Bell # 6	117952	673	973	974
Silver Bell # 7	117953	673	975	976
Silver Bell # 8	117954	673	977	978
Silver Bell # 9	117955	673	979	980
Silver Bell #10	117956	673	981	982
Silver Bell #11	117957	673	983	984
Tiger Bell #12	117958	673	985	986
Silver Bell #13	117959	673	987	988
Silver Bell #14	117960	673	989	990
Silver Bell #15	117961	673	991	992
Silver Bell #16	117962	673	993	994
Silver Bell #17	117963	673	995	996
Silver Bell #18	117964	674	66	67
Silver Bell #19	117965	674	68	69
Silver Bell #20	117966	674	70	71
Silver Bell #21	117967	674	72	73
Silver Bell #22	117968	674	74	75
Silver Bell #23	117969	67	76	77
Silver Bell #24	117970	67	78	79

Closed

Twenty-four (24) Lode Claims all located in Sections 23, 24, 25, 26, 35 and 31, T26N, Range 21W, Gila and Salt River Base and Meridian, Mohave County, Arizona.

RECEIVED
B.L.M. AZ STATE OFFICE
CASH ___ MO ___
REC# ___
DEC 19 3 39 PM '89
CLAIMS/SITES
THIS IS NOT A RECEIPT
AND ACKNOWLEDGMENT
PAGES ___ OF ___

(602) 241-5550

(922-TR)
A MC 117939

July 21, 1989

CERTIFIED MAIL--RETURN RECEIPT REQUESTED

DECISION

Kent Dobbins
Maurice Norman
603 W. Kingsley Street
Springfield, Missouri 65809

Silver Bell No. 17, 18, 19, 20, 21
Lode Mining Claims
A MC 117963 Through A MC 117967

Mining Claims Declared Null and Void
Ab Initio

Pursuant to the requirements of the Federal Land Policy and Management Act of 1976, 43 U.S.C. 1744, and the implementing regulations in 43 Code of Federal Regulations (CFR) 3833.1-2, notices of location for the above-named mining claims were filed for recording in the Arizona State Office of the Bureau of Land Management.

Date Located	Date Filed
September 8, 1980	November 28, 1980

The location notices and accompanying maps show the claims to be located on the following land:

Gila and Salt River Meridian, Arizona

T. 26 N., R. 21 W.
sec. 36

The subject mining claims are invalid and are hereby declared null and void ab initio. The Bureau of Land Management public records show the lands were not open to location of mining claims at the time of location.

The land was patented to the State of Arizona on May 24, 1948 without a reservation of minerals to the United States. Therefore, the lands were not subject to location under the General Mining Laws.

10-2-89 closed 117963-117967
entered on computer

AMC 117939 922-TR

SENDER: Complete items 1 and 2 when additional services are desired, and complete items 3 and 4.

Put your address in the "RETURN TO" Space on the reverse side. Failure to do this will prevent this card from being returned to you. The return receipt fee will provide you the name of the person delivered to and the date of delivery. For additional fees the following services are available. Consult postmaster for fees and check box(es) for additional service(s) requested.

1. ☒ Show to whom delivered, date, and addressee's address. *(Extra charge)*
2. ☐ Restricted Delivery *(Extra charge)*

3. Article Addressed to:

Kent Dobbins
Maurice Norman
603 W. Kingsley St.
Springfield, MI 65809

4. Article Number

764108

Type of Service:

- ☐ Registered
- ☒ Certified
- ☐ Express Mail
- ☐ Insured
- ☐ COD
- ☐ Return Receipt for Merchandise

Always obtain signature of addressee or agent and DATE DELIVERED.

5. Signature — Address

X

6. Signature — Agent

X

7. Date of Delivery

7-28-89

8. Addressee's Address *(ONLY if requested and fee paid)*

PS Form **3811**, Mar. 1988 ★ U.S.G.P.O. 1988-212-865 **DOMESTIC RETURN RECEIPT**

UN STATES POSTAL SERVICE

OFFICIAL BUSINESS

SENDER INSTRUCTIONS

Print your name, address and ZIP Code in the space below.

- Complete items 1, 2, 3, and 4 on the reverse.
- Attach to front of article if space permits, otherwise affix to back of article.
- Endorse article "Return Receipt Requested" adjacent to number.

SPRINGFIELD, MO 658
PM
28 JUL
1989

RECEIVED
B.L.M. AZ STATE OFFICE
JUL 31 1989
7:45 A.M.
PHOENIX, ARIZONA

U.S.MAIL

PENALTY FOR PRIVATE USE, $300

RETURN TO

Print Sender's name, address, and ZIP Code in the space below.

~~Bureau of Land Management~~
Arizona State Office (922)
P. O. Box ~~16563~~
Phoenix, Arizona 85011

In addition, you have acquired no rights to those portions of Silver Bell No. 13 through 16, 22 and 23 within section 36. It is a policy of BLM, however, to issue decisions on only those claims that are entirely void.

"Land which has been conveyed to a State without a reservation of minerals to the United States is not available for the location of mining claims, and a mining claim located on such land after it is so patented is null and void ab initio." Don P. Smith, 51 IBLA 71 (1983).

"Mining claims located on lands which are closed to mineral entry are null and void from their inception as a matter of law, and no property rights are created thereby. Therefore, no contest proceeding, notice, or hearing is required preliminary to a decision holding that such claims are invalid." John A. Ross, Maxine Lidke, 73 IBLA 16 (1983).

An appeal from this decision may be taken to the Interior Board of Land Appeals, Office of Hearings and Appeals, in accordance with the regulations in Title 43 CFR, Parts 1 and 4.400, and the enclosed Form 1842-1. If an appeal is taken, the notice of appeal must be filed in the Arizona State Office of the Bureau of Land Management, mailing address, P.O. Box 16563, Phoenix, Arizona 85011, street address 3707 N. 7th Street, Phoenix, Arizona 85014, within 30 days from receipt of this decision. Do not send the appeal directly to the Board. The appeal and case history file will be sent to the Board from this office. Within 30 days after filing the notice of appeal, file a complete statement of the reasons why you are appealing. This must be filed with the U.S. Department of the Interior, Office of the Secretary, Board of Land Appeals, 4015 Wilson Boulevard, Arlington, Virginia 22203. If you fully stated your reasons for appealing when filing the notice of appeal, no additional statement is necessary. Additionally, within 15 days after each document is filed, the regulations require the appellant to serve copies on the Field Solicitor, U.S. Department of the Interior, 505 North 2nd Street, Suite 150, Phoenix, Arizona 85004. To avoid summary dismissal of the appeal, there must be strict compliance with the regulations.

If no appeal is taken, this decision constitutes final administrative action of this Department as it affects the mining claims. No appeal, protest or petition for reconsideration will be entertained from this decision after the appeal period has expired.

ALAN RABINOFF

Alan Rabinoff
Chief, Branch of
Mining Law Administration

Enclosures: Regulations
Appeal Procedures
Form 1842-1

TReitmeyer:SR:3802M 7/21/89

Phoenix 081313

4—1040-R
(February 1941)

The United States of America,

To all to whom these presents shall come, Greeting:

WHEREAS, under the provisions of Section 8 of the Act of June 28, 1934 (48 Stat. 1269), entitled, "An Act To stop injury to the public grazing lands by preventing overgrazing and soil deterioration, to provide for their orderly use, improvement, and development, to stabilize the livestock industry dependent upon the public range, and for other purposes," as amended by Section 3 of the Act of June 26, 1936 (49 Stat. 1976), the State of Arizona, in exchange for certain other lands situated in said State, has selected the following described tract of land:

The Section thirty-six in Township twenty-six north of Range twenty-one west of the Gila and Salt River Meridian, Arizona, containing six hundred forty acres, according to the Official Plat of the Survey of the said Land, on file in the Bureau of Land Management:

NOW KNOW YE, That the UNITED STATES OF AMERICA, in consideration of the premises, and in conformity with the said Acts of Congress, HAS GIVEN AND GRANTED, and by these presents DOES GIVE AND GRANT, unto the said State of Arizona, in fee simple, the tract of land above described; TO HAVE AND TO HOLD the same, together with all the rights, privileges, immunities, and appurtenances, of whatsoever nature thereunto belonging unto the said State of Arizona, and to its assigns forever; subject to any vested and accrued water rights for mining, agricultural, manufacturing, or other purposes, and rights to ditches and reservoirs used in connection with such water rights, as may be recognized and acknowledged by the local customs, laws, and decisions of courts; and there is reserved from the lands hereby granted, a right of way thereon for ditches or canals constructed by the authority of the United States. Excepting and reserving, also, to the United States pursuant to the provisions of the act of August 1, 1946 (60 Stat. 755), all uranium, thorium, or any other material which is or may be determined to be peculiarly essential to the production of fissionable materials, whether or not of commercial value, together with the right of the United States through its authorized agents or representatives at any time to enter upon the land and prospect for, mine, and remove the same.

IN TESTIMONY WHEREOF, I, Harry S. Truman,

President of the United States of America, have caused these letters to be made Bureau of Land Management ~~XXXXXXXXXX~~ Patent, and the Seal of the General Land Office to be hereunto affixed.

GIVEN under my hand, at the City of Washington, the TWENTY-FOURTH ~~day~~ day of in the year of our Lord one thousand nine hundred and FORTY-EIGHT and of the Independence of the United States the one hundred and SEVENTY-SECOND

[SEAL]

By the President: Harry S. Truman

By Ruth W. Kelly, Secretary.

Jas. ? Howe ?
~~XXXXXXXXXXXXXXXXX~~
Chief, Patents Section.
Bureau of Land Management.

RECORD OF PATENTS: Patent Number 1123659

U. S. GOVERNMENT PRINTING OFFICE 16—21070

Sec 36 Surveyed 1919
Survey Accepted 1920

United States Department of the Interior

BUREAU OF LAND MANAGEMENT
ARIZONA STATE OFFICE
P.O. Box 16563
3707 N. 7th Street
Phoenix, Arizona 85011

(602) 241-5550

IN REPLY REFER TO:
A MC 117943
921-cd

December 19, 1988

Kent Dobbins:

NOTICE TO MINING CLAIMANTS

Your annual filing of an affidavit of assessment work or notice of intention to hold received in this office did not contain all of the correct Bureau of Land Management serial numbers assigned to each claim.

Below are the names of the claims, serial numbers erroneously listed on the affidavit and the correct serial numbers according to our records:

Name of Claims	Incorrect Serial Numbers	Correct Serial Numbers
Tinker Bell #5	107671	117943

Our records for the claim(s) have been updated to show receipt of the required annual filing for 1988.

The regulations under 43 CFR Subpart 3833 state: "Citing the serial number shall comply with the requirement in the Act to file an additional description of the claim."

To receive proper credit in the future, in addition to naming each claim on the affidavit, always include the correct serial numbers assigned to each of the mining claims, mill or tunnel sites.

Sincerely,

Thomas E. Reitmeyer

Thomas E. Reitmeyer
Mining Claims Section

AFFIDAVIT OF PERFORMANCE OF ANNUAL WORK

State of Arizona }
County of Mohave } ss.

1. Kent Dobbins
Name

603 West Kingsley Street
Address

Springfield (City) Missouri (State) 65807 (Zip)

being duly sworn according to law deposes and says that he is a citizen of the United States more than eighteen years of age and that all of the facts set forth in this affidavit are true and correct according to the best of his knowledge, information and belief.

2. That he is personally acquainted with the eight (8) mining claims named TINKER BELL #1 THROUGH TINKER BELL #8 situate in the Weaver Mining District, Mohave County, Arizona, the locations of which are recorded in the office of the Mohave County Recorder of Mohave County in accordance with the list of claims and geographical location annexed hereto and by reference incorporated herein.

3. That between the dates of September 1, 1987 and August 31, 1988 at least Eight Hundred Dollars and no/100 ($800.00) dollars worth of work and improvements were done and performed upon these claims not including location work.

4. The work and improvements were made by and at the expense of KENT DOBBINS, et al, Lessees, owners of the mine for the purpose of complying with the laws of the United States pertaining to assessments or annual work.

5. KENT DOBBINS, 603 West Kingsley Street, Springfield, Missouri, 65807 was the name of the person employed by the owner who labored to do the work and improvements.

6. The work and improvements made were: Loosened vein with bulldozer and removed ore with frontend loader. Loaded in dump truck to take to process. Removed some overburden to expose other vein for removal. Also filled in washed-out areas in the roads and graded roads where needed.

RECEIVED
B.L.M. AZ STATE OFFICE
DEC 13 9 59 AM '88
PHOENIX, ARIZONA

DATED: Dec. 6 1988

Kent Dobbins
Kent Dobbins

Subscribed to and sworn before me, a Notary Public, this 6th day of December, 1988, by Kent Dobbins

My commission expires: My Commission Expires Dec. 27, 1988

Karen Collins nee Pemberton
Notary Public

FEE # 88-50876

RECORDED IN OFFICIAL RECORDS
OF MOHAVE COUNTY, ARIZONA
DEC 6 1988 -2 05 PM
Joan McCall, County Recorder
FEE 9.00 PGS 2

BOOK 1491 PAGE 868

NAME	BOOK	PAGE
TINKER BELL #1 AMC 117939 .	673	815 & 816
TINKER BELL #2 AMC 117940 .	673	817 & 818
TINKER BELL #3 AMC 117941 .	673	819 & 820
TINKER BELL #4 AMC 117942 .	673	821 & 822
TINKER BELL #5 AMC 107671	673 117943 .	823 & 824
TINKER BELL #6 AMC 117944 .	673	825 & 826
TINKER BELL #7 AMC 117945 .	673	827 & 828
TINKER BELL #8 AMC 117946 .	673	829 & 830

Eight (8) Claims alllocated in section 31, T26N, Range 20W, Gila and Salt River Base and Meridian, Mohave County, Arizona.

RECEIVED
B.L.M. AZ STATE OFFICE
DEC 13 9 39 AM '88
PHOENIX, ARIZONA

United States Department of the Interior

BUREAU OF LAND MANAGEMENT
ARIZONA STATE OFFICE
2400 VALLEY BANK CENTER
PHOENIX, ARIZONA 85073

IN REPLY REFER TO

AMC 117939 thru
AMC 117970 (952)

April 17, 1981

Mr. Maurice Norman
517 St. Louis Street
Springfield, Missouri 65806

Dear Mr. Norman:

RLG

This letter is to identify the serial numbers we have assigned to your mining claim location notices filed in this office on **November 28, 1980.**

Serial Number	Name of Claim
AMC 117939 thru AMC 117946	Tinker Bell #1 - 8
AMC 117947 thru AMC 117970	Silver Bell #1 - 24

Please refer to the claim names and the serial numbers in any future correspondence.

A photocopy of your Affidavit of Labor Performed or Notice of Intent to Hold for the 1980-1981 assessment year should be filed in this office on or before December 30, 1981. To be acceptable the affidavit must show the work done during the period noon September 1, 1980 to noon September 1, 1981. The serial number assigned to each claim must be included. No fee is required.

Sincerely,

Robert L. Peterson
Chief, Branch of Records
and Data Management

Enclosures:
Regulations

NLGarneau:jt 5/17/81

NOTICE!!

These documents have been scanned!

Do not place un-scanned documents beneath this notice!

Do not remove this notice from this file!

GPO Jacket No. 560-102
Print Order 61540
Rise Business Services, LLC
Job=AZ15 8/14/2019

Box Number= AZ15222

Claim Begin-End: AMC117939-AMC117970

3 **Transfers**

AZ15222-5 AMC117279-AMC117939

98

When recorded, mail to:

Name: Don Stewart

Address: 1837 W. Camino Ln

City/State/Zip Code: ~~Springfield,MO~~ 65810

INDEXED
99072694 BK 3423 PG 446
OFFICIAL RECORDS OF MOHAVE COUNTY
JOAN MC CALL, MOHAVE COUNTY RECORDER
12/13/1999 03:46P PAGE 1 OF 2
DONALD STEWART
RECORDING FEE 10.00

Space above this line for Recorder's use

AMC 116255
117907
117939

QUITCLAIM DEED

KNOW ALL MEN BY THESE PRESENTS:

That I(we), Christine Jordan, the undersigned, for the consideration of Ten Dollars ($10.00), and other valuable considerations, do hereby release, remise, and forever quitclaim unto Anna Stewart 3804 Eaglescliff Springfield,MO 65809, all right, title and interest in that certain Property situated in Mohave County, State of Arizona, and described as follows:

Gold Bell	#1	AMC	117907
Gold Bell	#2	AMC	117908
Gold Bell	#17	AMC	117923
Gold Bell	#18	AMC	117924
Silver Bell	#9	AMC	117955
Silver Bell	#10	AMC	117956
Silver Bell	#11	AMC	117957
Silver Bell	#12	AMC	117958
Tiger Bell	#1	AMC	116255
Tiger Bell	#8	AMC	116262

RECEIVED
BUREAU OF
LAND MANAGEMENT
MAR 15 9 42 AM '00
ARIZONA
STATE OFFICE
PHOENIX, ARIZONA

IN WITNESS WHEREOF, I(we) have hereunto set my(our) hand(s) and seal this 4 day of November 19 99.

Print Name of Releasor

Christine K. Jordan
Signature of Releasor

Print Name of Releasor

Signature of Releasor

Print Name of Witness (if required by State Laws)

Signature of Witness (if required by State Laws)

Print Name of Witness (if required by State Laws)

Signature of Witness (if required by State Laws)

ENTERED IN COMPUTER
3/15/2000 MH

© 1995, ALPHA PUBLICATIONS OF AMERICA, INC.
All Rights Reserved.

(UPC 722573-64066) (ISBN 1-57164-066-5)

FORM 150a

DM 3/16/2000

ACKNOWLEDGMENT
(States Other Than California)

State of Missouri)
) ss.
County of Greene)

On this 4th day of November, 19 99, before me, the undersigned Notary Public, personally appeared Christine K. Jordan,

known to me to be the individual(s) who executed the foregoing instrument and acknowledged the same to be his(her)(their) free act and deed.

My Commission Expires: 2/17/01

Denise M. Silvey
Notary Public

If acknowledged in State of Florida, complete section below:
(Check One) ☐ Personally Known (or) ☐Produced Identification

If applicable, Type of Identification Produced: _____

Seal

DENISE M. SILVEY Notary Public
Christian County State of Missouri
My Commission Expires Feb. 17, 2001

ACKNOWLEDGMENT
(State Of California)

State of California)
) ss.
County of _____)

On this _____ day of _____, 19 _____, before me, _____, the undersigned Notary Public, personally appeared,

_____,

personally known to me (or proved to me on the basis of satisfactory evidence) to be the person(s) whose name(s) is(are) subscribed to the attached instrument and acknowledged to me that he(she)(they) executed the same in his(her)(their) authorized capacity(ies),and that by his(her)(their) signature(s) on the instrument, the person(s) or the entity upon behalf of which the person(s) acted, executed the instrument.

WITNESS my hand and official seal.

_____
Notary Public

Seal

© 1995, Alpha Publications of America, Inc.
All rights reserved.

(722573-64066) (ISBN 1-57164-066-5)

United States Department of the Interior
Bureau of Land Management
BUSINESS & SUPPORT SVCS DIV
222 N CENTRAL AVE
PHOENIX, AZ 85004 -2203
Phone: (602) 417-9200

Receipt	
No.:	47690

Transaction #: 53806
Date of Transaction: 12/21/1999
Commodity: LOCATABLE MINERALS **Subject:** MINING CLAIMS

CUSTOMER:	DON STEWART 1837 W CAMINO LANE SPRINGFIELD,MO 65810

LINE #	QTY	ACTION / PRODUCT	REMARKS	UNIT PRICE	TOTAL
1	15	PROOF OF LABOR/ASSESSMENT $5 (1930)		$5.00	$75.00
				TOTAL:	**$75.00**

PAYMENT INFORMATION				
1	AMOUNT:	$75.00	POSTMARKED:	N/A
	TYPE:	CHECK	RECEIVED:	12/21/1999
	CHECK NO:	5886		
	NAME:	STEWART, DON 1837 W CAMINO LANE SPRINGFIELD MO 65810		

REMARKS

Refund $25.00.
Shari Rhode 3/15/2000

CASE SERIAL NUMBER INFORMATION

TRNS #	LINE #	CASES
53806	1	AMC116275 , AMC116276 , AMC116277 , AMC116278 , AMC116279 , 117907 , 117908 , 117923 , 117924 , 117955 , 117956 , 117957 , 117958 , 116255 , 116262

This receipt was generated by the automated BLM Collections and Billings System and is a paper representation of a portion of the official electronic record contained therein.

When recorded, mail to:

Name: _____

Address: _____

_____

City/State/Zip Code: _____

_____

99050976 BK 3363 PG 274
OFFICIAL RECORDS OF MOHAVE COUNTY
JOAN MC CALL, MOHAVE COUNTY RECORDER
08/25/1999 08:08A PAGE 1 OF 2
KENT DOBBINS
RECORDING FEE 9.00

114255
117907

Space above this line for Recorder's use

117939

QUITCLAIM DEED

116235

KNOW ALL MEN BY THESE PRESENTS:

That I(we), Kent Dobbins, the undersigned, for the consideration of Ten Dollars ($10.00), and other valuable considerations, do hereby release, remise, and forever quitclaim unto Courtney McCurdy 3337-A S. Scenic St., Springfield, MO 65807, all right, title and interest in that certain Property situated in Mohave County, State of Arizona, and described as follows:

Tiger Bell	#15	AMC	116269
Tiger Bell	#16	AMC	116270
Tiger Bell	#17	AMC	116271
Tiger Bell	#18	AMC	116272
Tiger Bell	#19	AMC	116273

RECEIVED
B.L.M. AZ STATE OFFICE
1999 AUG 25 P 12:28
PHOENIX, ARIZONA

IN WITNESS WHEREOF, I(we) have hereunto set my(our) hand(s) and seal this 17 day of Aug, 1999.

Kent Dobbins
Printed Name of Releasor

Kent Dobbins
Signature of Releasor

_____
Printed Name of Releasor

_____
Signature of Releasor

_____
Printed Name of Witness (if required by State Laws)

_____
Signature of Witness (if required by State Laws)

© 1998, Alpha Publications of America, Inc.
All Rights Reserved.

(UPC 72[illegible] ISBN 1-57[illegible] FORM 150a

ENTERED IN COMPUTER
MH 11/4/99 DM 11/19/99

When recorded, mail to:

Name: _____

Address: _____

_____

City/State/Zip Code: _____

_____

_____

99050982 BK 3363 PG 286
OFFICIAL RECORDS OF MOHAVE COUNTY
JOAN MC CALL, MOHAVE COUNTY RECORDER
08/25/1999 08:10A PAGE 1 OF 1
KENT DOBBINS
RECORDING FEE 9.00

Space above this line for Recorder's use

QUITCLAIM DEED

KNOW ALL MEN BY THESE PRESENTS:

That I(we), Kent Dobbins, the undersigned, for the consideration of Ten Dollars ($10.00), and other valuable considerations, do hereby release, remise, and forever quitclaim unto Donald Stewart 1837 W. Camino Lane, Springfield, MO 65810, all right, title and interest in that certain Property situated in Mohave County, State of Arizona, and described as follows:

Tiger Bell	#21	AMC	116275
Tiger Bell	#22	AMC	116276
Tiger Bell	#23	AMC	116277
Tiger Bell	#24	AMC	116278
Tiger Bell	#25	AMC	116279

RECEIVED
B.L.M.
STATE OFFICE
1999 AUG 25 P 12:28
PHOENIX, ARIZONA

IN WITNESS WHEREOF, I(we) have hereunto set my(our) hand(s) and seal this 17 day of Aug, 1999.

Kent Dobbins
Printed Name of Releasor

Kent Dobbins
Signature of Releasor

_____
Printed Name of Releasor

_____
Signature of Releasor

_____
Printed Name of Witness (if required by State Laws)

_____
Signature of Witness (if required by State Laws)

© 1998, Alpha Publications of America, Inc.
All Rights Reserved.

(UPC 722573-64066) (ISBN 1-57164-066-5) FORM 150a

ENTERED IN COMPUTER
NH 11/4/99 AM 11/19/99

When recorded, mail to:

Name: _____

Address: _____

City/State/Zip Code: _____

99050978 BK 3363 PG 278
OFFICIAL RECORDS OF MOHAVE COUNTY
JOAN MC CALL, MOHAVE COUNTY RECORDER
08/25/1999 08:08A PAGE 1 OF 2
KENT DOBBINS
RECORDING FEE 9.00

Space above this line for Recorder's use

QUITCLAIM DEED

KNOW ALL MEN BY THESE PRESENTS:

That I(we), Kent Dobbins, the undersigned, for the consideration of Ten Dollars ($10.00), and other valuable considerations, do hereby release, remise, and forever quitclaim unto Christine Jordan 1220 E. Minota St., Springfield, MO 65804, all right, title and interest in that certain Property situated in Mohave County, State of Arizona, and described as follows:

Gold Bell	# 1	AMC	117907
Gold Bell	# 2	AMC	117908
Gold Bell	#17	AMC	117923
Gold Bell	#18	AMC	117924
Silver Bell	# 9	AMC	117955
Silver Bell	#10	AMC	117956
Silver Bell	#11	AMC	117957
Silver Bell	#12	AMC	117958
Tiger Bell	# 1	AMC	116255
Tiger Bell	# 8	AMC	116262

RECEIVED
B.L.M. AZ STATE OFFICE
1999 AUG 25 P 12:28
PHOENIX, ARIZONA

IN WITNESS WHEREOF, I(we) have hereunto set my(our) hand(s) and seal this 17 day of Aug, 1999.

Kent Dobbins
Printed Name of Releasor

Kent Dobbins
Signature of Releasor

Printed Name of Releasor

Signature of Releasor

Printed Name of Witness (if required by State Laws)

Signature of Witness (if required by State Laws)

© 1998, Alpha Publications of America, Inc.
All Rights Reserved.

(UPC 722573-64066) [illegible]

ENTERED IN COMPUTER
KH 11/4/99
DM 11/19/99

ACKNOWLEDGMENT
(States Other Than California)

State of MISSOURI)
) ss.
County of GREENE)

On this 17th day of August, 1999, before me, the undersigned Notary Public, personally appeared Kent Dobbins,

known to me to be the individual(s) who executed the foregoing instrument and acknowledged the same to be his(her)(their) free act and deed.

My Commission Expires: _____

Judy Kay Pratt
Notary Public

If acknowledged in the State of Florida, complete section(s) below:

(Releasor) ☐ Personally Known (or) ☐ Produced Identification

If applicable, Type of Identification Produced: _____

(Co-Releasor) ☐ Personally Known (or) ☐ Produced Identification

If applicable, Type of Identification Produced: _____

JUDY KAY PRATT
Notary Public - Notary Seal
STATE OF MISSOURI
Christian County
My Commission Expires Oct. 29, 2000

ACKNOWLEDGMENT
(State Of California)

State of California)
) ss.
County of _____)

On this _____ day of _____, _____, before me, _____, the undersigned Notary Public, personally appeared,

_____,

personally known to me (or proved to me on the basis of satisfactory evidence) to be the person(s) whose name(s) is(are) subscribed to the attached instrument and acknowledged to me that he(she)(they) executed the same in his(her)(their) authorized capacity(ies),and that by his(her)(their) signature(s) on the instrument, the person(s) or the entity upon behalf of which the person(s) acted, executed the instrument.

WITNESS my hand and official seal.

_____
Notary Public

© 1998, Alpha Publications of America, Inc.
All rights reserved.

(722573-64066) (ISBN 1-57164-066-5)

When recorded, mail to:

Name: _____

Address: _____

City/State/Zip Code: _____

99050980 BK 3363 PG 282
OFFICIAL RECORDS OF MOHAVE COUNTY
JOAN MC CALL, MOHAVE COUNTY RECORDER
08/25/1999 08:09A PAGE 1 OF 2
KENT DOBBINS
RECORDING FEE 9.00

Space above this line for Recorder's use

QUITCLAIM DEED

KNOW ALL MEN BY THESE PRESENTS:

That I(we), Kent Dobbins, the undersigned, for the consideration of Ten Dollars ($10.00), and other valuable considerations, do hereby release, remise, and forever quitclaim unto Janet Eckman 3337 S. Scenic, Springfield, MO 65807, all right, title and interest in that certain Property situated in Mohave County, State of Arizona, and described as follows:

Silver Bell	# 1	AMC	117947
Silver Bell	# 2	AMC	117948
Silver Bell	# 3	AMC	117949
Silver Bell	# 4	AMC	117950
Silver Bell	# 5	AMC	117951
Silver Bell	# 6	AMC	117952
Silver Bell	# 7	AMC	117953
Silver Bell	# 8	AMC	117954
Tiger Bell	# 9	AMC	116263
Tiger Bell	#20	AMC	116274

RECEIVED
BLM PHOENIX FIELD OFFICE
1999 AUG 25 P 12: 28
PHOENIX, ARIZONA

IN WITNESS WHEREOF, I(we) have hereunto set my(our) hand(s) and seal this 17 day of Aug, 1999.

Kent Dobbins
Printed Name of Releasor

Kent Dobbins
Signature of Releasor

Printed Name of Releasor

Signature of Releasor

Printed Name of Witness (if required by State Laws)

Signature of Witness (if required by State Laws)

© 1998, Alpha Publications of America, Inc.
All Rights Reserved.

(UPC 722573-64066) (ISBN: 978-1-57284-064-3) FORM 150a

ENTERED IN COMPUTER
11/4/99 11/19/99

When recorded, mail to:

Name: _____

Address: _____

City/State/Zip Code: _____

99050984 BK 3363 PG 290
OFFICIAL RECORDS OF MOHAVE COUNTY
JOAN MC CALL, MOHAVE COUNTY RECORDER
08/25/1999 08:11A PAGE 1 OF 2
KENT DOBBINS
RECORDING FEE 9.00

Space above this line for Recorder's use

QUITCLAIM DEED

KNOW ALL MEN BY THESE PRESENTS:

That I(we), Kent Dobbins, the undersigned, for the consideration of Ten Dollars ($10.00), and other valuable considerations, do hereby release, remise, and forever quitclaim unto Kenny Stewart 177 U.S. Highway 1, PMB 302, Tequesta, Florida 33469, all right, title and interest in that certain Property situated in Mohave County, State of Arizona, and described as follows:

Blue Bell	# 9	AMC	116243
Blue Bell	#12	AMC	116246
Blue Bell	#13	AMC	116247
Blue Bell	#14	AMC	116248
Blue Bell	#15	AMC	116249
Blue Bell	#16	AMC	116250
Blue Bell	#17	AMC	116251
Blue Bell	#18	AMC	116252
Blue Bell	#19	AMC	116253
Blue Bell	#20	AMC	116254

RECORDED AT REQUEST OF B.L.I.
MOHAVE COUNTY, ARIZONA
1999 AUG 25 P 12:28
MOHAVE COUNTY RECORDER'S OFFICE

IN WITNESS WHEREOF, I(we) have hereunto set my(our) hand(s) and seal this 17 day of Aug 1999.

Kent Dobbins
Printed Name of Releasor

Kent Dobbins
Signature of Releasor

Printed Name of Releasor

Signature of Releasor

Printed Name of Witness (if required by State Laws)

Signature of Witness (if required by State Laws)

© 1998, Alpha Publications of America, Inc.
All Rights Reserved.

(UPC 722573-64066) (ISBN 1-57164-066-5)

FORM 150a

ENTERED IN COMPUTER
MCA 11/4/99 LM 11/19/99

Form 1370-41
(March 1984)

UNITED STATES
DEPARTMENT OF THE INTERI
BUREAU OF LAND MANAGEME

RECEIPT AND ACCOUNTING ADVICE

NO. 2296362

Subject:

Applicant:

40 QC = 200.00
46 POL = 230.00

Remitter:

Assignor:

LEASE MANAGEMENT DATA	☐NEW	☐UPDATE	☐PAYMENT

ORIGINAL SERIAL NO.	ASG.	TYPE	ST.	CTY.	FUND SYMBOL	ACRES/UNITS	RATE

AMOUNT	ANV. DATE	EXP. DATE	BILL CYC.	S/C	DISTRICT	NEXT BILL	MISC. DATA	U of M	ACTUAL UNITS

ASSIGNMENT SERIAL NO.	ASG.	TYPE	ST.	CTY.	FUND SYMBOL	ACRES/UNITS	RATE

AMOUNT	ANV. DATE	EXP. DATE	BILL CYC.	S/C	DISTRICT	NEXT BILL	MISC. DATA	U of M	ACTUAL UNITS

APPLY REMITTANCE

ACTION	FUND SYMBOL	CTY.	AMOUNT
FILING FEE			
RENTAL			
UNEARNED			
REFUND			
TOTAL			
AMOUNT DUE			

Remarks:

BY: DATE:

☐ Lease in Escrow?
☐ KGS?
☐ Auto Escalates?
☐ Auto Renew?

Of Interest?
Operating Rights?
Operator
Bond Filed?

FOR MMS USE ONLY

BILLEE NUMBER		FOREST REFUGE
OCS SECTION CODE		

CASE FOLDER COPY

When recorded, mail to:

Name: CRAIG DOBBINS
603 W KINGSLEY
Address: SPRINGFIELD MO 65807

City/State/Zip Code:

99050858 BK 3362 PG 819
OFFICIAL RECORDS OF MOHAVE COUNTY
JOAN MC CALL, MOHAVE COUNTY RECORDER
08/24/1999 02:53P PAGE 1 OF 2
KENT DOBBINS
RECORDING FEE 9.00

117907
116255
117939

Space above this line for Recorder's use

116235
107667

QUITCLAIM DEED

KNOW ALL MEN BY THESE PRESENTS:

That I(we), Kent Dobbins, the undersigned, for the consideration of Ten Dollars ($10.00), and other valuable considerations, do hereby release, remise, and forever quitclaim unto Craig Dobbins
603 W. Kingsley, Springfield, MO 65807,
all right, title and interest in that certain Property situated in Mohave County, State of Arizona, and described as follows:

Gold Bell	# 3	AMC	117909
Gold Bell	# 4	AMC	117910
Gold Bell	#19	AMC	117925
Gold Bell	#20	AMC	117926
Gold Bell	#21	AMC	117927
Silver Bell	#13	AMC	117959
Silver Bell	#14	AMC	117960
Silver Bell	#15	AMC	117961
Silver Bell	#16	AMC	117962
Tiger Bell	# 4	AMC	116258

RECEIVED
B.L.M. ARIZONA STATE OFFICE
1999 AUG 25 PM 12:08
PHOENIX, ARIZONA

IN WITNESS WHEREOF, I(we) have hereunto set my(our) hand(s) and seal this 18 day of Aug, 1999.

Kent Dobbins
Printed Name of Releasor

Kent Dobbins
Signature of Releasor

Printed Name of Releasor

Signature of Releasor

Printed Name of Witness (if required by State Laws)

Signature of Witness (if required by State Laws)

© 1998, Alpha Publications of America, Inc.
All Rights Reserved.

(UPC 722573-64066) (ISBN 1-57164-066-5)

FORM 150a

ENTERED IN COMPUTER
11/4/99 RH

AM 11/17/99

ACKNOWLEDGMENT
(States Other Than California)

State of MISSOURI)
) ss.
County of GREENE)

On this 17th day of August, 1999, before me, the undersigned Notary Public, personally appeared Kent Dobbins,

known to me to be the individual(s) who executed the foregoing instrument and acknowledged the same to be his(her)(their) free act and deed.

My Commission Expires: _____

Judy Kay Pratt
Notary Public

If acknowledged in the State of Florida, complete section(s) below:

(Releasor) ☐ Personally Known (or) ☐ Produced Identification

If applicable, Type of Identification Produced: _____

(Co-Releasor) ☐ Personally Known (or) ☐ Produced Identification

If applicable, Type of Identification Produced: _____

JUDY KAY PRATT
Notary Public - Notary Seal
STATE OF MISSOURI
Christian County
My Commission Expires Oct. 29, 2000

ACKNOWLEDGMENT
(State Of California)

State of California)
) ss.
County of _____)

On this _____ day of _____, _____, before me, _____, the undersigned Notary Public, personally appeared,

_____,

personally known to me (or proved to me on the basis of satisfactory evidence) to be the person(s) whose name(s) is(are) subscribed to the attached instrument and acknowledged to me that he(she)(they) executed the same in his(her)(their) authorized capacity(ies),and that by his(her)(their) signature(s) on the instrument, the person(s) or the entity upon behalf of which the person(s) acted, executed the instrument.

WITNESS my hand and official seal.

_____
Notary Public

© 1998, Alpha Publications of America, Inc.
All rights reserved.
(722573-64066) (ISBN 1-57164-066-5)

2B.

When recorded, mail to:

Name: BETHANY R WILSON
PO BOX 1770
Address: DOLAN SPRINGS AZ 86441

City/State/Zip Code:

99050860 BK 3362 PG 823
OFFICIAL RECORDS OF MOHAVE COUNTY
JOAN MC CALL, MOHAVE COUNTY RECORDER
08/24/1999 02:54P PAGE 1 OF 2
KENT DOBBINS
RECORDING FEE 9.00

Space above this line for Recorder's use

QUITCLAIM DEED

KNOW ALL MEN BY THESE PRESENTS:

That I(we), Kent Dobbins, the undersigned, for the consideration of Ten Dollars ($10.00), and other valuable considerations, do hereby release, remise, and forever quitclaim unto Bethany R. Wilson P.O. Box 1770 Dolan Springs, AZ 86441, all right, title and interest in that certain Property situated in Mohave County, State of Arizona, and described as follows:

Gold Bell	#13	AMC	117919
Gold Bell	#14	AMC	117920
Gold Bell	#15	AMC	117921
Gold Bell	#16	AMC	117922
Gold Bell	#30	AMC	117936
Gold Bell	#31	AMC	117937
Gold Bell	#32	AMC	117938
Tinker Bell	# 1	AMC	117939
Tinker Bell	# 2	AMC	117940
Tinker Bell	# 3	AMC	117941

RECEIVED
BLM, AZ STATE OFFICE
1999 AUG 25 PM 12:57
PHOENIX, ARIZONA

IN WITNESS WHEREOF, I(we) have hereunto set my(our) hand(s) and seal this 17 day of Aug, 1999.

Kent Dobbins
Printed Name of Releasor

Kent Dobbins
Signature of Releasor

Printed Name of Releasor

Signature of Releasor

Printed Name of Witness (if required by State Laws)

Signature of Witness (if required by State Laws)

© 1998, Alpha Publications of America, Inc.
All Rights Reserved.

(UPC 722573-84068) (ISBN 1-57168-068-4) FORM 150a

ENTERED IN COMPUTER
11/4/99 MH

D.R. 11/19/99

ACKNOWLEDGMENT
(States Other Than California)

State of MISSOURI)
) ss.
County of GREENE)

On this 17th day of August, 1999, before me, the undersigned Notary Public, personally appeared Kent Dobbins,

known to me to be the individual(s) who executed the foregoing instrument and acknowledged the same to be his(her)(their) free act and deed.

My Commission Expires: _____

Judy Kay Pratt
Notary Public

If acknowledged in the State of Florida, complete section(s) below:

(Releasor) ☐ Personally Known (or) ☐ Produced Identification

If applicable, Type of Identification Produced: _____

(Co-Releasor) ☐ Personally Known (or) ☐ Produced Identification

If applicable, Type of Identification Produced: _____

JUDY KAY PRATT
Notary Public - Notary Seal
STATE OF MISSOURI
Christian County
My Commission Expires Oct. 29, 2000

ACKNOWLEDGMENT
(State Of California)

State of California)
) ss.
County of _____)

On this _____ day of _____, _____, before me, _____, the undersigned Notary Public, personally appeared,

_____,

personally known to me (or proved to me on the basis of satisfactory evidence) to be the person(s) whose name(s) is(are) subscribed to the attached instrument and acknowledged to me that he(she)(they) executed the same in his(her)(their) authorized capacity(ies),and that by his(her)(their) signature(s) on the instrument, the person(s) or the entity upon behalf of which the person(s) acted, executed the instrument.

WITNESS my hand and official seal.

_____
Notary Public

© 1998, Alpha Publications of America, Inc.
All rights reserved.

(722573-64066) (ISBN 1-57164-066-5)

2E

When recorded, mail to:

Name: Brendan Galyean

Address: 288 EAGLE ROCK RD.

BRANSON. MO. 65616

City/State/Zip Code:

99050857 BK 3362 PG 817
OFFICIAL RECORDS OF MOHAVE COUNTY
JOAN MC CALL, MOHAVE COUNTY RECORDER
08/24/1999 02:53P PAGE 1 OF 2
KENT DOBBINS
RECORDING FEE 9.00

Space above this line for Recorder's use

QUITCLAIM DEED

KNOW ALL MEN BY THESE PRESENTS:

That I(we), Kent Dobbins, the undersigned, for the consideration of Ten Dollars ($10.00), and other valuable considerations, do hereby release, remise, and forever quitclaim unto Brendan Galyean 288 EAGLE ROCK RD. BRANSON, MO. 65616, all right, title and interest in that certain Property situated in Mohave County, State of Arizona, and described as follows:

Blue Bell	# 3	AMC	116237
Blue Bell	# 4	AMC	116238
Blue Bell	# 5	AMC	116239
Blue Bell	# 6	AMC	116240
Blue Bell	# 7	AMC	116241
Blue Bell	# 8	AMC	116242
Jumpin Jack	# 7	AMC	107673
Jumpin Jack	# 8	AMC	107674
Jumpin Jack	# 9	AMC	107675
Jumpin Jack	#10	AMC	107676

RECEIVED
B.L.M. STATE OFFICE
1999 AUG 25 P 12:50
PHOENIX, ARIZONA

IN WITNESS WHEREOF, I(we) have hereunto set my(our) hand(s) and seal this 17 day of Aug, 1999.

Kent Dobbins
Printed Name of Releasor

Kent Dobbins
Signature of Releasor

Printed Name of Releasor

Signature of Releasor

Printed Name of Witness (if required by State Laws)

Signature of Witness (if required by State Laws)

© 1998, Alpha Publications of America, Inc.
All Rights Reserved.

(UPC 722573-64066) (ISBN 1-57164-066-5)

FORM 150a

ENTERED IN COMPUTER
11/4/99 NH

NM 11/19/99

ACKNOWLEDGMENT
(States Other Than California)

State of MISSOURI)
) ss.
County of GREENE)

On this 17th day of August, 1999, before me, the undersigned Notary Public, personally appeared Kent Dobbins,

known to me to be the individual(s) who executed the foregoing instrument and acknowledged the same to be his(her)(their) free act and deed.

My Commission Expires: _____

Judy Kay Pratt
Notary Public

If acknowledged in the State of Florida, complete section(s) below:

(Releasor) ☐ Personally Known (or) ☐ Produced Identification

If applicable, Type of Identification Produced: _____

JUDY KAY PRATT
Notary Public - Notary Seal
STATE OF MISSOURI
Christian County
My Commission Expires Oct. 29, 2000

(Co-Releasor) ☐ Personally Known (or) ☐ Produced Identification

If applicable, Type of Identification Produced: _____

ACKNOWLEDGMENT
(State Of California)

State of California)
) ss.
County of _____)

On this _____ day of _____, _____, before me, _____, the undersigned Notary Public, personally appeared,

_____,

personally known to me (or proved to me on the basis of satisfactory evidence) to be the person(s) whose name(s) is(are) subscribed to the attached instrument and acknowledged to me that he(she)(they) executed the same in his(her)(their) authorized capacity(ies),and that by his(her)(their) signature(s) on the instrument, the person(s) or the entity upon behalf of which the person(s) acted, executed the instrument.

WITNESS my hand and official seal.

_____
Notary Public

© 1998, Alpha Publications of America, Inc.
All rights reserved.

(722573-64066) (ISBN 1-57164-066-5)

When recorded, mail to:

Name: WILLIAM J. CHIRGWIN
BOX PO BOX 474
Address: DOLAN SPRINGS AZ 86441

City/State/Zip Code:

99050859 BK 3362 PG 821
OFFICIAL RECORDS OF MOHAVE COUNTY
JOAN MC CALL, MOHAVE COUNTY RECORDER
08/24/1999 02:54P PAGE 1 OF 2
KENT DOBBINS
RECORDING FEE 9.00

Space above this line for Recorder's use

QUITCLAIM DEED

KNOW ALL MEN BY THESE PRESENTS:

That I(we), Kent Dobbins, the undersigned, for the consideration of Ten Dollars ($10.00), and other valuable considerations, do hereby release, remise, and forever quitclaim unto William J. Chirgwin P.O. Box 474, Dolan Springs, AZ 86441, all right, title and interest in that certain Property situated in Mohave County, State of Arizona, and described as follows:

Tiger Bell	#10	AMC	116264
Tiger Bell	#11	AMC	116265
Tiger Bell	#12	AMC	116266
Tiger Bell	#13	AMC	116267
Tiger Bell	#14	AMC	116268
Blue Bell	#10	AMC	116244
Blue Bell	#11	AMC	116245

RECEIVED
B.L.M.
AZ STATE OFFICE
1999 AUG 25 P 12:50
PHOENIX, ARIZONA

IN WITNESS WHEREOF, I(we) have hereunto set my(our) hand(s) and seal this 17 day of Aug 1999.

Kent Dobbins
Printed Name of Releasor

Kent Dobbins
Signature of Releasor

Printed Name of Releasor

Signature of Releasor

Printed Name of Witness (if required by State Laws)

Signature of Witness (if required by State Laws)

© 1998, Alpha Publications of America, Inc.
All Rights Reserved.

(UPC 722573-64006) (ISBN 1-57166-066-5) FORM 150a

ENTERED IN COMPUTER
11/4/99 mh
DM 11/19/99

ACKNOWLEDGMENT
(States Other Than California)

State of MISSOURI)
) ss.
County of GREENE)

On this 17th day of August, 1999, before me, the undersigned Notary Public, personally appeared Kent Dobbins,

known to me to be the individual(s) who executed the foregoing instrument and acknowledged the same to be his(her)(their) free act and deed.

My Commission Expires: _____

Judy Kay Pratt
Notary Public

If acknowledged in the State of Florida, complete section(s) below:

(Releasor) ☐ Personally Known (or) ☐ Produced Identification

If applicable, Type of Identification Produced: _____

(Co-Releasor) ☐ Personally Known (or) ☐ Produced Identification

If applicable, Type of Identification Produced: _____

JUDY KAY PRATT
Notary Public - Notary Seal
STATE OF MISSOURI
Christian County
My Commission Expires Oct. 29, 2000

ACKNOWLEDGMENT
(State Of California)

State of California)
) ss.
County of _____)

On this _____ day of _____, _____, before me, _____, the undersigned Notary Public, personally appeared,

_____,

personally known to me (or proved to me on the basis of satisfactory evidence) to be the person(s) whose name(s) is(are) subscribed to the attached instrument and acknowledged to me that he(she)(they) executed the same in his(her)(their) authorized capacity(ies),and that by his(her)(their) signature(s) on the instrument, the person(s) or the entity upon behalf of which the person(s) acted, executed the instrument.

WITNESS my hand and official seal.

_____
Notary Public

© 1998, Alpha Publications of America, Inc.
All rights reserved.

(722573-64066) (ISBN 1-57164-066-5)

When recorded, mail to:

Name: Tosha Inman

Address: Rt. 3 Box 210

Willard, Mo. 65781
City/State/Zip Code:

99050856 BK 3362 PG 815
OFFICIAL RECORDS OF MOHAVE COUNTY
JOAN MC CALL, MOHAVE COUNTY RECORDER
08/24/1999 02:53P PAGE 1 OF 2
KENT DOBBINS
RECORDING FEE 9.00

Space above this line for Recorder's use

QUITCLAIM DEED

KNOW ALL MEN BY THESE PRESENTS:

That I(we), Kent Dobbins, the undersigned, for the consideration of Ten Dollars ($10.00), and other valuable considerations, do hereby release, remise, and forever quitclaim unto Tosha Inman Rt. 3 Box. 210 Willard, Mo. 65781, all right, title and interest in that certain Property situated in Mohave County, State of Arizona, and described as follows:

Tiger Bell	# 2	AMC	116256
Tiger Bell	# 3	AMC	116257
Tiger Bell	# 5	AMC	116259
Tiger Bell	# 6	AMC	116260
Tiger Bell	# 7	AMC	116261

RECEIVED
B.L.M. AZ STATE OFFICE
1999 AUG 25 P 12:50
PHOENIX, ARIZONA

IN WITNESS WHEREOF, I(we) have hereunto set my(our) hand(s) and seal this 17 day of Aug, 1999.

Kent Dobbins
Printed Name of Releasor

Kent Dobbins
Signature of Releasor

Printed Name of Releasor

Signature of Releasor

Printed Name of Witness (if required by State Laws)

Signature of Witness (if required by State Laws)

© 1998, Alpha Publications of America, Inc.
All Rights Reserved.

(UPC 722573-[illegible] ISBN [illegible]) FORM 150a

ENTERED IN COMPUTER
11/4/99 mtt DM 11/19/99

ACKNOWLEDGMENT
(States Other Than California)

State of MISSOURI)
) ss.
County of GREENE)

On this 17th day of August, 1999, before me, the undersigned Notary Public, personally appeared Kent Dobbins,

known to me to be the individual(s) who executed the foregoing instrument and acknowledged the same to be his(her)(their) free act and deed.

My Commission Expires: _____ Judy Kay Pratt
Notary Public

If acknowledged in the State of Florida, complete section(s) below:

(Releasor) ☐ Personally Known (or) ☐ Produced Identification

If applicable, Type of Identification Produced: _____

(Co-Releasor) ☐ Personally Known (or) ☐ Produced Identification

If applicable, Type of Identification Produced: _____

JUDY KAY PRATT
Notary Public - Notary Seal
STATE OF MISSOURI
Christian County
My Commission Expires Oct. 29, 2000

ACKNOWLEDGMENT
(State Of California)

State of California)
) ss.
County of _____)

On this _____ day of _____, _____, before me, _____, the undersigned Notary Public, personally appeared,

_____,

personally known to me (or proved to me on the basis of satisfactory evidence) to be the person(s) whose name(s) is(are) subscribed to the attached instrument and acknowledged to me that he(she)(they) executed the same in his(her)(their) authorized capacity(ies),and that by his(her)(their) signature(s) on the instrument, the person(s) or the entity upon behalf of which the person(s) acted, executed the instrument.

WITNESS my hand and official seal.

_____
Notary Public

© 1998, Alpha Publications of America, Inc.
All rights reserved.

(722573-64066) (ISBN 1-57164-066-5)

0-41
1984)

UNITED STATES
DEPARTMENT OF THE INTER
BUREAU OF LAND MANAGEM

RECEIPT AND ACCOUNTING ADVICE

CD/AC NO. 2296863

Subject: POL (52) QUIT CLAIMS DEEDS (42) ok — 1 36 12 — 170.00

Applicant: KENT DOBBINS
PO BOX 1630
DOLAN SPRINGS AZ 86441

CASH

Remitter:

Assignor:

LEASE MANAGEMENT DATA ☐NEW ☐UPDATE ☐PAYMENT

ORIGINAL SERIAL NO.	ASG.	TYPE	ST.	CTY.	FUND SYMBOL	ACRES/UNITS	RATE
AMC 117968 ET AL	026						

AMOUNT	ANV. DATE	EXP. DATE	BILL CYC.	S/C	DISTRICT	NEXT BILL	MISC. DATA	U of M	ACTUAL UNITS

ASSIGNMENT SERIAL NO.	ASG.	TYPE	ST.	CTY.	FUND SYMBOL	ACRES/UNITS	RATE

AMOUNT	ANV. DATE	EXP. DATE	BILL CYC.	S/C	DISTRICT	NEXT BILL	MISC. DATA	U of M	ACTUAL UNITS

APPLY REMITTANCE

ACTION	FUND SYMBOL	CTY.	AMOUNT
FILING FEE			
RENTAL			
UNEARNED			
REFUND			5.00
TOTAL			
AMOUNT DUE			

Remarks:

AMC 107673
Transfer not
processed.

BY: Mary B. Hyde DATE:

☐ Lease in Escrow?
☐ KGS? Of Interest?
☐ Auto Escalates? Operating Rights?
☐ Auto Renew? Operator
Bond Filed?

FOR MMS USE ONLY

BILLEE NUMBER		FOREST REFUGE
OCS SECTION CODE		

ACCOUNTING ADVICE COPY

Kent Dobbins
P.O. Box 1630
Dolan Springs, AZ 86441

TO: Bureau of Land Management
222 N. Central
Phoenix, AZ 85004

ATT: Mary Hyde

Dear Ms. Hyde:

I have had published in the Kingman Daily Miner newspaper a notice of publication for the removal of Maurice Norman's name from the title of the 83 claims named in the publication.

I wish for this name to be removed as soon as possible.

Thank you,

Kent Dobbins

Kent Dobbins

RECEIVED
BUREAU OF
LAND MANAGEMENT
AUG 18 9 54 AM '97
ARIZONA
STATE OFFICE
PHOENIX, ARIZONA

ENTERED IN COMPUTER
3/2/98

RECEIVED
BUREAU OF
LAND MANAGEMENT
AUG 18 9 54 AM '97
ARIZONA
STATE OFFICE
PHOENIX, ARIZONA

RECEIVED
B.L.M. AZ STATE OFFICE
AUG 7 2 15 PM '97
PHOENIX, ARIZONA

Affidavit of Publication

STATE OF ARIZONA
County of Mohave

Phyllis Forsell being first duly sworn on her oath says: That she is the Legal Clerk of The Kingman Daily Miner an Arizona corporation, which owns and publishes the Miner, a Daily Newspaper published in the City of Kingman, County of Mohave, Arizona; that the notice attached hereto, namely,

Public Notice

has to the personal knowledge of affiant, been published in the newspaper aforesaid, according to law, from the 22 day of September 1996 to the 15 day of December 19 96 both inclusive, without change, interruption or omission, amounting in all to 13 insertions, made on the following dates:

September 22, 1996	November 10, 1996
September 29, 1996	November 17, 1996
October 6, 1996	November 24, 1996
October 13, 1996	December 1, 1996
October 20, 1996	December 8, 1996
October 27, 1996	December 15, 1996
November 3, 1996	

Subscribed and sworn to before me this 23 day of December 1996

Phyllis Forsell

Delene Luepen
Notary Public

My Commission expires: 12/14/98

OFFICIAL SEAL
DELENE LUEPEN
NOTARY PUBLIC - ARIZONA
MOHAVE COUNTY
My Comm. Expires 12/14/98

(9-52)
PUBLICATION OF PUBLIC NOTICE

This Notice is given to Maurice Norman, pursuant to 43 Code of Federal Regulations, Chapter 11, Section 3851.4, for his failure, as a co-owner of the hereinafter described mining claims, to contribute the proportion of the required expenditures for the annual assessment fees, improvements and maintenance fees required under, 43 Code of Federal Regulation, Chapter 11, Sections 3833.1-5 and 3833.1-6, for the preceding 14 years on the following mining claims located in Mohave County, Arizona:

Twenty-five (25) Lode Claims all located in Sections 2 & 25, T26N, R 21W Gila and Salt River Base and Meridian, Mohave County, Arizona TIGER BELL #1 AMC 116255 through TIGER BELL #20 AMC 116274

Twenty (20) Lode Claims all located in Sections 19, 30, 31 T26N, R 20W Gila and Salt River Base and Meridian, Mohave County, Arizona BLUE BELL #1 AMC 116235 through BLUE BELL #20 AMC 116254

Nineteen (19) Lode Claims all located in Sections 23, 24, 25, 26, 35 and 31, T26N, Range 21W, Gila and Salt River Base and Meridian, Mohave County, Arizona. SILVER BELL #1 AMC 117947 through SILVER BELL #16 AMC 117962 SILVER BELL #22 AMC 117968 SILVER BELL #23 AMC 117969 SILVER BELL #24 AMC 117970

Sixteen (16) Lode Claims all located in Sections 35, 31, 1 and 6, T25N and T26N, Ranges 20W and 21W, Gila and Salt River Base and Meridian, Mohave County, Arizona GOLD BELL #1 AMC 117907 through GOLD BELL #21 AMC 117927 GOLD BELL #30 AMC 117936 GOLD BELL #31 AMC 117937 GOLD BELL #32 AMC 117938

Eight (8) Claims all located in Section 31, T26N, Range 20W, Gila and Salt River Base and Meridian, Mohave County, Arizona. TINKER BELL #1 AMC 117939 through TINKER BELL #8 AMC 117946

Maurice Norman has failed to contribute his proportional share of the required expenditures for annual assessment fees, improvements and maintenance fees. To date, the expenditures for assessment fees, improvements and maintenance fees amount to $195,225.00.

This Notice is given by publication in a newspaper published nearest the above listed claims for at least one a week for 90 days. If, upon the expiration of 180 days after the first newspaper publication of Notice, Mr. Maurice Norman, the delinquent co-owner, shall have failed to contribute his proportional share of the expenditures incurred to date, Maurice Norman's interest in the above listed claims will pass to the co-owners of those claims who have made the expenditures or improvements.

Inquiries concerning this Legal Notice may be directed to: Kent Dobbins, P.O. Box 1630, Dolan Springs, Arizona 86441

NO.: 9-52 Published: September 22, 29 and October 6, 13, 20 & 27 and November 3, 10, 17 & 24 and December 1, 8 & 15, 1996

Form 1370-41
(March 1984)

UNITED STATES
DEPARTMENT OF THE INTER
BUREAU OF LAND MANAGEME

RECEIPT AND ACCOUNTING ADVICE

NO. 2388718

JP/AZ 02/20/98

Subject: TRANSFER OF INTEREST (66) 3 1 42 440.00

Applicant:
DONALD STEWART
603 W. KINGSLEY
SPRINGFIELD, MO 65807

SAME - CREDIT CARD

Remitter:

Assignor:

LEASE MANAGEMENT DATA ☐NEW ☐UPDATE ☐PAYMENT

ORIGINAL SERIAL NO.	ASG.	TYPE	ST.	CTY.	FUND SYMBOL	ACRES/UNITS	RATE
ARC 16258, ET AL							

AMOUNT	ANV. DATE	EXP. DATE	BILL CYC.	S/C	DISTRICT	NEXT BILL	MISC. DATA	U of M	ACTUAL UNITS

ASSIGNMENT SERIAL NO.	ASG.	TYPE	ST.	CTY.	FUND SYMBOL	ACRES/UNITS	RATE

AMOUNT	ANV. DATE	EXP. DATE	BILL CYC.	S/C	DISTRICT	NEXT BILL	MISC. DATA	U of M	ACTUAL UNITS

APPLY REMITTANCE

ACTION	FUND SYMBOL	CTY.	AMOUNT
FILING FEE			
RENTAL			
UNEARNED			
REFUND			
TOTAL			
AMOUNT DUE			

Remarks:

BY: DATE:

☐ Lease in Escrow?
☐ KGS?
☐ Auto Escalates?
☐ Auto Renew?

Of Interest?
Operating Rights?
Operator
Bond Filed?

FOR MMS USE ONLY

BILLEE NUMBER		FOREST REFUGE
OCS SECTION CODE		

CASE FOLDER COPY

NOTICE!!

These documents have been scanned!

Do not place un-scanned documents beneath this notice!

Do not remove this notice from this file!

GPO Jacket No. 560-102
Print Order 61540
Rise Business Services, LLC
Job=AZ15 8/14/2019

Box Number= AZ15222

Claim Begin-End: AMC117939-AMC117970

4 Annual Filings

AZ15222-5 AMC117279-AMC117939

(651)

Form 3830-2
(March 2007)

UNITED STATES DEPARTMENT OF THE INTERIOR
BUREAU OF LAND MANAGEMENT

FORM APPROVED
OMB NO. 1004-0114
Expires: February 28, 2010

AMC117939

MAINTENANCE FEE WAIVER CERTIFICATION

SEE INSTRUCTIONS ON REVERSE

1. This small miner waiver is filed for the assessment year beginning at noon on September 1, 2009 and ending at noon on September 1, 2010.
2. The undersigned and all related parties owned ten or fewer mining claims, mill, or tunnel sites located and maintained on Federal lands in the United States of America on September 1, 2009.
3. The undersigned have performed the assessment work required by law for each mining claim listed prior to filing this waiver and understand that by filing this form; an affidavit of assessment work must be recorded by the December 30th following the filing of this waiver.
4. The undersigned understand that if the assessment work obligation has not yet come due under 30 U.S.C. 28 (for those claims in their first assessment year only); a notice of intent to hold reciting this condition must be recorded by the December 30th following the filing of this waiver.
5. The undersigned understand that mill and tunnel sites may also be listed upon this waiver and be waived from payment of the maintenance fee; and that a notice of intent to hold for these sites is required to be recorded by the December 30th immediately following the filing of this waiver.
6. The undersigned understand and acknowledge that pursuant to 43 U.S.C. 1212 and 18 U.S.C. 1001; the filing or recording of a false, fictitious, or fraudulent document with the Bureau of Land Management may result in a fine of up to $250,000, a prison term not to exceed five years, or both.
7. The mining claims, mill or tunnel sites for which this waiver from payment of the maintenance fees is requested are:

	CLAIM OR SITE NAME	BLM RECORDATION SERIAL NUMBER
1.	Tinker Bell #4	117942
2.	Tinker Bell #5	117943
3.	Tinker Bell #6	117944
4.	Tinker Bell #7	117945
5.	Tinker Bell #8	117946
6.		
7.		
8.		
9.		
10.		

The owner(s) (claimants) of the above mining claims and sites are:

Lee Wilson
(Owner's Name - Please Print)

x [signature]
(Owner's Signature)
7/21/09

2142 West 1190 North
(Street or P.O. Box)

St. George | Utah | 84770
(City) (State) (Zip Code)

(Owner's Name - Please Print)

(Owner's Signature)

(Street or P.O. Box)

(City) (State) (Zip Code)

(Owner's Name - Please Print)

(Owner's Signature)

(Street or P.O. Box)

(City) (State) (Zip Code)

(Continued on page 2)

ENTERED IN COMPUTER
RE 9/24/09

(Owner's Name - Please Print) (Owner's Signature)

(Street or P.O. Box) (City) (State) (Zip Code)

(Owner's Name - Please Print) (Owner's Signature)

(Street or P.O. Box) (City) (State) (Zip Code)

(Owner's Name - Please Print) (Owner's Signature)

(Street or P.O. Box) (City) (State) (Zip Code)

(Owner's Name - Please Print) (Owner's Signature)

(Street or P.O. Box) (City) (State) (Zip Code)

INSTRUCTIONS

1. This certification is made under the provisions of § 1744 of Title 43 and § 28-28k of Title 30 of the United States Code; and the regulations thereunder (43 CFR Part 3830).
2. The claimant(s) must fill in the dates in paragraph 1 for the beginning and ending of the assessment year for which this waiver is sought.
3. The claimant(s) must fill in the date in paragraph 2 for the beginning of the assessment year for which this waiver is sought.
4. All claim and site names and Bureau of Land Management (BLM) serial numbers must be listed for the mining claims, mill sites, and tunnel sites for which the waiver is sought.
5. All owners of the mining claims, mill sites, and tunnel sites and their addresses must be given.
6. This waiver form must be signed by all the claimants or their designated agent, in original form. If an agent is designated, a notarized designation of agent, signed by all of the claimants with proper address given, must be submitted with this waiver.
7. This form must be filed no later than September 1st for the upcoming assessment year in the BLM State Office where the mining claims or sites are recorded, or the waiver cannot be granted by the BLM. (Example: to obtain a waiver for the assessment year 2000, which begins at noon on September 1, 1999, you must qualify for and file for a waiver no later than September 1, 1999, in the proper BLM State Office).
8. For all mining claims which require assessment work, you must record an affidavit of labor on or before the December 30th immediately following the filing of this waiver. For all other mining claims or sites waived, you must record a notice of intent to hold on or before the December 30th immediately following the filing of this waiver.
9. Mill and tunnel sites may also be listed upon this waiver and be waived from payment of the maintenance fee. A notice of intent to hold for these sites is required to be filed by the December 30th following the filing of this waiver.

NOTICE/BURDEN HOURS STATEMENT

The Privacy Act of 1974, *as amended*, and the regulation in 43 CFR 2.48(d) provide that you be furnished the following information in connection with the information required by this certification of waiver from rental fees.

AUTHORITY: 30 U.S.C. 28-28k; 43 U.S.C. 1201, 1457, 1740, and 1744; and 43 CFR 3830.

PRINCIPLE PURPOSE: This information is to be used to verify that the owner(s) (claimants) of a mining claim has complied with 30 U.S.C. 28f and is entitled to perform assessment work in lieu of paying the maintenance fee for the mining claims listed on this form.

ROUTINE USE: (1) Adjudication of the claimant(s) certification of waiver from paying the maintenance fee otherwise required by 30 U.S.C. 28f. (2) Disclosure may be made to appropriate Federal agencies when location is made within the agency's geographic area of responsibility. (3) Information from the record and/or the record will be transferred to the appropriate Federal, State, or local agency, or a member of the public in response to a specific request for pertinent information. (4) Information may also be provided to the Department of Justice or in a proceeding before a court or adjudicative body; or to Federal, State, local or foreign agencies when needed for enforcement of civil or criminal codes or applicable regulations concerning title rights upon the public land.

EFFECT OF NOT PROVIDING INFORMATION: Disclosure of this information is required by 30 U.S.C. 28f and 43 CFR Part 3830 for those qualified claimants wishing to take the small miner waiver allowed. Failure to supply the information required in this form to support the claimants certification of waiver from payment of the otherwise required maintenance fees will result in the waiver being disallowed and the mining claims subject to forfeiture by BLM under 30 U.S.C. 28i.

The Paperwork Reduction Act of 1995 requires us to inform you that:

This information is being collected to allow the BLM to determine if you qualify for a waiver from the payment of $100 per mining claim or site maintenance fee established in 30 U.S.C. 28f and the implementing regulations at 43 CFR 3830. A response to this request is required in accordance with the statute to obtain your benefit.

BLM would like you to know that you do not have to respond to this, or any other, Federal agency–sponsored information collection unless it displays a currently valid OMB control number.

Public reporting burden for this form is estimated to average 20 minutes (.33 hours) per response, including time to review instructions, gathering and maintaining data, and completing and reviewing the form. Direct comments regarding this burden estimate, or any other aspect of this form, to the U.S. Department of the Interior, Bureau of Land Management, (1004-0114) Bureau Information Collection Clearance Officer (WO-630), Mail Stop 401 LS, 1849 C St, N.W., Washington, D.C. 20240.

2004 AUG 19 P 12:03

FOR OFFICIAL USE ONLY

RECEIVED
BLM AZ STATE OFFICE

When Recorded Return Document to:
Lee Wilson
2142 West 1190 North
St. George Utah 84770

☒ Check here is this is a change of address.

Telephone: _____

E-mail address: _____

PAGE: 1 of 2 FEE # 2009050958

B: 7565 P: 510

OFFICIAL RECORDS
OF MOHAVE COUNTY
CAROL MEIER,
COUNTY RECORDER

08/18/2009 12:20 PM Fee: $19.00
DOC TYPE: PL
PAID BY:KENT DOBBINS

AFFIDAVIT OF PERFORMANCE OF ANNUAL WORK

BLM Date Stamp: RECEIVED BLM AZ STATE OFFICE 2009 AUG 19 P 12:03 PHOENIX, ARIZONA

1. State of Arizona, County of Mohave ss:
2. I (Name) Lee Wilson
3. Reside at (Address) 2142 West 1190 North

City St.George County _____

State UT Zip 84770 being duly sworn, depose and say that I am a citizen of the United States, more than eighteen years of age, and that all of the facts set forth in this affidavit, subject to the provisions and penalties of 18 U.S.C. 1001 pertaining to the filing of false, fictitious, or fraudulent statements with the United States, are true and correct according to the best of my knowledge, information and belief.

4. Owner's name and address (If not shown in Items 1-3 above). _____

5. That I am personally acquainted with the mining claim(s). The work and improvements were made by and at the expense of the owner(s) of said claim(s). Said contiguous group of claims, listed on this document, are situated in the

Weaver (optional) Mining District; Mohave County, Arizona.

Line No.	AMC NUMBER	CLAIM/SITE NAME	COUNTY RECORDER DATA (If available)	TWP	RNG	SEC
17942		Tinker Bell #4	Dkt/Pg:673/821&822	26N	20W	31
17943		Tinker Bell #5	Dkt/Pg:673/823&824	26N	20W	31
17944		Tinker Bell #6	Dkt/Pg:673/825&826	26N	20W	31
4	117945	Tinker Bell #7	Dkt/Pg:673/827&828	26N	20W	31
5	117946	Tinker Bell #8	Dkt/Pg:673/829&830	26N	20W	31
6						

Form: MCF108
Revised Jan. 2006

ENTERED IN COMPUTER
RE 9/24/09

AFFIDAVIT OF PERFORMANCE OF ANNUAL WORK – page 2

BLM
Date
Stamp

RECEIVED
2009 AUG 19 P 12:08
PHOENIX, ARIZONA
STATE OFFICE

7						
8						
9						
10						

6. That between the dates starting at 12 o'clock noon on September 1, 20 08 and ending at 12 o'clock noon on September 1, 20 09 at least $ 500.00 dollars worth of work and improvements were done and performed upon said claim(s) or upon one or more of a contiguous group of claims for the benefit of all, wholly or partly outside of a contiguous group of claims for the benefit of all, not including the location work.

7. That the following persons were employed to perform the work and improvements described herein: Kent Dobbins, Beth Wilson, Dean Bush, Wm. Chirgwin, Don Stewart, Hank Duran, Art Alvarez, Frank Mannarino, Buddy Blair and others.

8. That the work and improvements performed were: Repair&grade roads. Fence old mine shafts. Remove ore for processing with pick&shovel, bucket&barrels &trailer, backhoe, & loader &dump trucks. Table by UTEC gravity separation& other process.

X 9. Dated: 7/21/09 Signature: X [signature]

SUBSCRIBED AND SWORN TO before me, a Notary Public, this 21 day of July 20 09

By: Kandis M. Mamanakis

Notary Public Kandis M. Mamanakis

My Commission Expires April 30 2010

NOTARY PUBLIC
KANDIS M MAMANAKIS
1344 West 4675 South
Riverdale, Utah 84405
My Commission Expires
April 30, 2010
STATE OF UTAH

No. of Claims: 5 x $10 = 50 00

Check No.: 073714 Init. SC

Receipt No.: 1981724

For BLM Use Only

Bureau of Land Management
Arizona State Office
www.az.blm.gov

Form: MCF108
Revised Jan. 2006
Page 2 of 2

This form is available from the **Arizona Department of Mines & Mineral Resources** and may be reproduced.

United States Department of the Interior
Bureau of Land Management
BUSINESS & SUPPORT SVCS DIV
ONE N CENTRAL AVE SUITE 800
PHOENIX, AZ 85004 -4427
Phone: (602) 417-9200

Receipt

No: 1981774

Transaction #: 2045823
Date of Transaction: 08/19/2009

CUSTOMER:	LEE WILSON 2142 W 1190 N ST GEORGE,UT 84770-5545 US

LINE #	QTY	DESCRIPTION	REMARKS	UNIT PRICE	TOTAL
1	1.00	LOCATABLE MINERALS / MINING CLAIMS-NOT NEW-UNADJUD,ONE AUTH NO. ONLY / MINING CLAIM MONEY RECEIVED **CASES:** AMC117942/$50.00	WAIVER & POL (5)	- n/a -	50.00
				TOTAL:	**$50.00**

PAYMENT INFORMATION				
1	AMOUNT:	50.00	POSTMARKED:	N/A
	TYPE:	CHECK	RECEIVED:	08/19/2009
	CHECK NO:	073714		
	NAME:	WILSON, LEE 2142 W 1190 N ST GEORGE UT 84770-5545 US		

REMARKS

This receipt was generated by the automated BLM Collections and Billing System and is a paper representation of a portion of the official electronic record contained therein.

AMC 117907
AMC 117939
AMC 116255

RECEIVED
BLM AZ STATE OFFICE
2009 AUG 19 P 1:32
PHOENIX, ARIZONA

MAINTENANCE FEE PAYMENT

Claimant Name: Craig Dobbins
Address: 603 W. Kingsley
City: Springfield State: MO Zip: 65807
Telephone: _____
E-mail address: _____
X Signature: Craig Dobbins

☐ Check here if this is a change of address.

BLM Date Stamp

LINE NO.	AMC NUMBER	CLAIM/SITE NAME	COUNTY RECORDER DATA (If available)	TWP	RNG	SEC
1	117909	Gold Bell #3	Dkt/Pg:674/6&7	25& 26N	20& 21W	26& 35
2	117910	Gold Bell #4	Dkt/Pg:674/8&9	25& 26N	20& 21W	26& 35
3	117925	Gold Bell #19	Dkt/Pg:674/38&39	25& 26N	20& 21W	26& 35
4	117926	Gold Bell #20	Dkt/Pg:674/40&41	25& 26N	20& 21W	26& 35
5	117927	Gold Bell #21	Dkt/Pg:674/42&43	25& 26N	20& 21W	26& 35
6	117959	Silver Bell #13	Dkt/Pg:673/987&988	26N	21W	25& 26
7	117960	Silver Bell #14	Dkt/Pg:673/989&990	26N	21W	25&26
8	117961	Silver Bell #15	Dkt/Pg:673/991&992	26N	21W	25&26
9	117962	Silver Bell #16	Dkt/Pg:673/993&994	26N	21W	25&26
10	116258	Tiger Bell #4	Dkt/Pg:672/999&1000	26N	21W	25

List additional claims on Form MCF114.

No. of Claims: 10 x $ = 150.00
Check No: 073194 Init. SC
Receipt No.: 073194
For BLM Use Only

Bureau of Land Management
Arizona State Office
www.az.blm.gov

Form: MCF112
Revised July 2005

This form is available from the **Arizona Department of Mines and Mineral Resources** and may be reproduced.

AUG 25 2009
DM

United States Department of the Interior
Bureau of Land Management
BUSINESS & SUPPORT SVCS DIV
ONE N CENTRAL AVE SUITE 800
PHOENIX, AZ 85004 -4427
Phone: (602) 417-9200

Receipt

No: 1981956

Transaction #: 2046016
Date of Transaction: 08/19/2009

CUSTOMER:	CRAIG DOBBINS 603 W KINGSLEY ST SPRINGFIELD,MO 65807-4705 US

LINE #	QTY	DESCRIPTION	REMARKS	UNIT PRICE	TOTAL
1	1.00	LOCATABLE MINERALS / MINING CLAIMS-NOT NEW-UNADJUD,ONE AUTH NO. ONLY / MINING CLAIM MONEY RECEIVED **CASES:** AMC117909/$150.00	MAINT (10)	- n/a -	150.00
				TOTAL:	**$150.00**

PAYMENT INFORMATION				
1	AMOUNT:	150.00	POSTMARKED:	N/A
	TYPE:	CHECK	RECEIVED:	08/19/2009
	CHECK NO:	073194		
	NAME:	DOBBINS, CRAIG 603 W KINGSLEY ST SPRINGFIELD MO 65807-4705 US		

REMARKS

This receipt was generated by the automated BLM Collections and Billing System and is a paper representation of a portion of the official electronic record contained therein.

643

Form 3830-2
(March 2007)

UNITED STATES DEPARTMENT OF THE INTERIOR
BUREAU OF LAND MANAGEMENT

AMC 117939

FORM APPROVED
OMB NO. 1004-0114
Expires: February 28, 2010

AMC 116255

MAINTENANCE FEE WAIVER CERTIFICATION

SEE INSTRUCTIONS ON REVERSE

1. This small miner waiver is filed for the assessment year beginning at noon on September 1, 2009 and ending at noon on September 1, 2010.
2. The undersigned and all related parties owned ten or fewer mining claims, mill, or tunnel sites located and maintained on Federal lands in the United States of America on September 1, 2009.
3. The undersigned have performed the assessment work required by law for each mining claim listed prior to filing this waiver and understand that by filing this form; an affidavit of assessment work must be recorded by the December 30th following the filing of this waiver.
4. The undersigned understand that if the assessment work obligation has not yet come due under 30 U.S.C. 28 (for those claims in their first assessment year only); a notice of intent to hold reciting this condition must be recorded by the December 30th following the filing of this waiver.
5. The undersigned understand that mill and tunnel sites may also be listed upon this waiver and be waived from payment of the maintenance fee; and that a notice of intent to hold for these sites is required to be recorded by the December 30th immediately following the filing of this waiver.
6. The undersigned understand and acknowledge that pursuant to 43 U.S.C. 1212 and 18 U.S.C. 1001; the filing or recording of a false, fictitious, or fraudulent document with the Bureau of Land Management may result in a fine of up to $250,000, a prison term not to exceed five years, or both.
7. The mining claims, mill or tunnel sites for which this waiver from payment of the maintenance fees is requested are:

	CLAIM OR SITE NAME	BLM RECORDATION SERIAL NUMBER
1.	Silver Bell #1	117947
2.	Silver Bell #2	117948
3.	Silver Bell #3	117949
4.	Silver Bell #4	117950
5.	Silver Bell #5	117951
6.	Silver Bell #6	117952
7.	Silver Bell #7	117953
8.	Silver Bell #8	117954
9.	Tiger Bell #9	116263
10.	Tiger Bell #20	116274

The owner(s) (claimants) of the above mining claims and sites are:

Janet Eckman
(Owner's Name - Please Print)

X Janet Eckman
(Owner's Signature)

2180 E. Cardinal Dr.
(Street or P.O. Box)

Ozark | MO | 65721
(City) (State) (Zip Code)

(Owner's Name - Please Print)

(Owner's Signature)

(Street or P.O. Box)

(City) (State) (Zip Code)

10/SC

(Owner's Name - Please Print)

(Owner's Signature)

(Street or P.O. Box)

(City) (State) (Zip Code)

(Continued on page 2)

ENTERED IN COMPUTER
RE 9/25/09

(Owner's Name - Please Print)	(Owner's Signature)		
(Street or P.O. Box)	(City)	(State)	(Zip Code)
(Owner's Name - Please Print)	(Owner's Signature)		
(Street or P.O. Box)	(City)	(State)	(Zip Code)
(Owner's Name - Please Print)	(Owner's Signature)		
(Street or P.O. Box)	(City)	(State)	(Zip Code)
(Owner's Name - Please Print)	(Owner's Signature)		
(Street or P.O. Box)	(City)	(State)	(Zip Code)

INSTRUCTIONS

1. This certification is made under the provisions of § 1744 of Title 43 and § 28-28k of Title 30 of the United States Code; and the regulations thereunder (43 CFR Part 3830).
2. The claimant(s) **must** fill in the dates in paragraph 1 for the beginning and ending of the assessment year for which this waiver is sought.
3. The claimant(s) **must** fill in the date in paragraph 2 for the beginning of the assessment year for which this waiver is sought.
4. All claim and site names and Bureau of Land Management (BLM) serial numbers **must** be listed for the mining claims, mill sites, and tunnel sites for which the waiver is sought.
5. All owners of the mining claims, mill sites, and tunnel sites and their addresses **must** be given.
6. This waiver form **must** be signed by all the claimants or their designated agent, in original form. If an agent is designated, a notarized designation of agent, signed by all of the claimants with proper address given, **must** be submitted with this waiver.
7. This form **must** be filed no later than September 1st for the upcoming assessment year in the BLM State Office where the mining claims or sites are recorded, or the waiver cannot be granted by the BLM. (Example: to obtain a waiver for the assessment year 2000, which begins at noon on September 1, 1999, you **must** qualify for and file for a waiver no later than September 1, 1999, in the proper BLM State Office).
8. For all mining claims which require assessment work, you **must** record an affidavit of labor on or before the December 30th immediately following the filing of this waiver. For all other mining claims or sites waived, you must record a notice of intent to hold on or before the December 30th immediately following the filing of this waiver.
9. Mill and tunnel sites may also be listed upon this waiver and be waived from payment of the maintenance fee. A notice of intent to hold for these sites is required to be filed by the December 30th following the filing of this waiver.

NOTICE/BURDEN HOURS STATEMENT

The Privacy Act of 1974, *as amended*, and the regulation in 43 CFR 2.48(d) provide that you be furnished the following information in connection with the information required by this certification of waiver from rental fees.

AUTHORITY: 30 U.S.C. 28-28k; 43 U.S.C. 1201, 1457, 1740, and 1744; and 43 CFR 3830.

PRINCIPLE PURPOSE: This information is to be used to verify that the owner(s) (claimants) of a mining claim has complied with 30 U.S.C. 28f and is entitled to perform assessment work in lieu of paying the maintenance fee for the mining claims listed on this form.

ROUTINE USE: (1) Adjudication of the claimant(s) certification of waiver from paying the maintenance fee otherwise required by 30 U.S.C. 28f. (2) Disclosure may be made to appropriate Federal agencies when location is made within the agency's geographic area of responsibility. (3) Information from the record and/or the record will be transferred to the appropriate Federal, State, or local agency, or a member of the public in response to a specific request for pertinent information. (4) Information may also be provided to the Department of Justice or in a proceeding before a court or adjudicative body; or to Federal, State, local or foreign agencies when needed for enforcement of civil or criminal codes or applicable regulations concerning title rights upon the public land.

EFFECT OF NOT PROVIDING INFORMATION: Disclosure of this information is required by 30 U.S.C. 28f and 43 CFR Part 3830 for those qualified claimants wishing to take the small miner waiver allowed. Failure to supply the information required in this form to support the claimants certification of waiver from payment of the otherwise required maintenance fees will result in the waiver being disallowed and the mining claims subject to forfeiture by BLM under 30 U.S.C. 28i.

The Paperwork Reduction Act of 1995 requires us to inform you that:

This information is being collected to allow the BLM to determine if you qualify for a waiver from the payment of $100 per mining claim or site maintenance fee established in 30 U.S.C. 28f and the implementing regulations at 43 CFR 3830. A response to this request is required in accordance with the statute to obtain your benefit.

BLM would like you to know that you do not have to respond to this, or any other, Federal agency–sponsored information collection unless it displays a currently valid OMB control number.

Public reporting burden for this form is estimated to average 20 minutes (.33 hours) per response, including time to review instructions, gathering and maintaining data, and completing and reviewing the form. Direct comments regarding this burden estimate, or any other aspect of this form, to the U.S. Department of the Interior, Bureau of Land Management, (1004-0114) Bureau Information Collection Clearance Officer (WO-630), Mail Stop 401 LS, 1849 C St., N.W., Washington, D.C. 20240.

PHOENIX, ARIZONA

FOR OFFICIAL USE ONLY

2009 AUG 19

RECEIVED
BLM AZ STATE OFFICE

When Recorded Return Document to:
Janet Eckman
2180 E. Cardinal Dr.
Ozark, MO 65721

☐ Check here is this is a change of address.

Telephone: _____

E-mail address: _____

PAGE: 1 of 2 FEE # 2009050966

B: 7565 P: 526

OFFICIAL RECORDS
OF MOHAVE COUNTY
CAROL MEIER,
COUNTY RECORDER

08/18/2009 12:20 PM Fee: $19.00
DOC TYPE: PL
PAID BY:KENT DOBBINS

AFFIDAVIT OF PERFORMANCE OF ANNUAL WORK

BLM Date Stamp
RECEIVED
BLM AZ STATE OFFICE
2009 AUG 19 P 1:05
PHOENIX, ARIZONA

1. State of Arizona, County of Mohave ss:
2. I (Name) Janet Eckman
3. Reside at (Address) 2180 E. Cardinal Dr.

City Ozark County _____

State MO Zip 65721 being duly sworn, depose and say that I am a citizen of the United States, more than eighteen years of age, and that all of the facts set forth in this affidavit, subject to the provisions and penalties of 18 U.S.C. 1001 pertaining to the filing of false, fictitious, or fraudulent statements with the United States, are true and correct according to the best of my knowledge, information and belief.

4. Owner's name and address (If not shown in Items 1-3 above). _____

5. That I am personally acquainted with the mining claim(s). The work and improvements were made by and at the expense of the owner(s) of said claim(s). Said contiguous group of claims, listed on this document, are situated in the

Weaver (optional) Mining District; Mohave County, Arizona.

Line No.	AMC NUMBER	CLAIM/SITE NAME	COUNTY RECORDER DATA (If available)	TWP	RNG	SEC
1	117947	Silver Bell #1	Dkt/Pg:673/963&964	26N	21W	23,24 25,26
2	117948	Silver Bell #2	Dkt/Pg:673/965&966	26N	21W	23,24 25,26
3	117949	Silver Bell #3	Dkt/Pg:673/967&968	26N	21W	23,24 25,26
4	117950	Silver Bell #4	Dkt/Pg:673/969&970	26N	21W	23,24 25,26
5	117951	Silver Bell #5	Dkt/Pg:673/971&972	26N	21W	23,24 25,26
6	117952	Silver Bell #6	Dkt/Pg:673/973&974	26N	21W	23,24 25,26

RE 9/25/09

AFFIDAVIT OF PERFORMANCE OF ANNUAL WORK – page 2

BLM Date Stamp

RECEIVED
BLM AZ STATE OFFICE
2009 AUG 19 P 1:05
PHOENIX, ARIZONA

7	117953	Silver Bell #7	Dkt/Pg:673/975&976	26N	21W	23,24 25,26
8	117954	Silver Bell #8	Dkt/Pg:673/977&978	26N	21W	23,24 25,26
9	116263	Tiger Bell #9	Dkt/Pg:673/9&10	26N	21W	24&25
10	116274	Tiger Bell #20	Dkt/Pg:673/31&32	26N	21W	24&25

6. That between the dates starting at 12 o'clock noon on September 1, 2008 and ending at 12 o'clock noon on September 1, 20 09 . at least $ 1,000.00 dollars worth of work and improvements were done and performed upon said claim(s) or upon one or more of a contiguous group of claims for the benefit of all, wholly or partly outside of a contiguous group of claims for the benefit of all, not including the location work.

7. That the following persons were employed to perform the work and improvements described herein: Kent Dobbins, Beth Wilson, Dean Bush, Wm. Chirgwin, Don Stewart, Hank Duran, Art Alvarez, Frank Mannarino, Buddy Blair, and others.

8. That the work and improvements performed were: Repair&grade roads. Fence old mine shafts. Remove ore for processing w/ pick&shovel, bucket & barrels&trailer, backhoe & loader & dump trucks. Table by UTEC gravity separation and other process.

9. Dated: 7-20-09 Signature: [signature]

SUBSCRIBED AND SWORN TO before me, a Notary Public, this 20 day of July 20 09

By: Sherrie L. Freyer

Notary Public SHERRIE L. FREYER

My Commission Expires AUG. 03, 2010

SHERRIE L. FREYER
Notary Public - Notary Seal
State of Missouri - County of Greene
My Commission Expires Aug. 3, 2010
Commission #06520368

Bureau of Land Management
Arizona State Office
www.az.blm.gov

No. of Claims: 10 x $10 = 10000
Check No.: 013704 Init. SC
Receipt No.: 481899
For BLM Use Only

Form: MCF108
Revised Jan. 2006
Page 2 of 2

This form is available from the **Arizona Department of Mines & Mineral Resources** and may be reproduced.

United States Department of the Interior
Bureau of Land Management
BUSINESS & SUPPORT SVCS DIV
ONE N CENTRAL AVE SUITE 800
PHOENIX, AZ 85004 -4427
Phone: (602) 417-9200

Receipt

No: 1981899

Transaction #: 2045957
Date of Transaction: 08/19/2009

CUSTOMER:	JANET ECKMAN 2180 E CARDINAL DR OZARK,MO 65721 US

LINE #	QTY	DESCRIPTION	REMARKS	UNIT PRICE	TOTAL
1	1.00	LOCATABLE MINERALS / MINING CLAIMS-NOT NEW-UNADJUD,ONE AUTH NO. ONLY / MINING CLAIM MONEY RECEIVED **CASES:** AMC117947/$100.00	WAIVER & POL (10)	- n/a -	100.00
				TOTAL:	**$100.00**

PAYMENT INFORMATION				
1	AMOUNT:	100.00	POSTMARKED:	N/A
	TYPE:	CHECK	RECEIVED:	08/19/2009
	CHECK NO:	073709		
	NAME:	ECKMAN, JANET 2180 E CARDINAL DR OZARK MO 65721 US		

REMARKS

This receipt was generated by the automated BLM Collections and Billing System and is a paper representation of a portion of the official electronic record contained therein.

649

Form 3830-2
(March 2007)

UNITED STATES DEPARTMENT OF THE INTERIOR
BUREAU OF LAND MANAGEMENT

AMC 117907

FORM APPROVED
OMB NO. 1004-0114
Expires: February 28, 2010

AMC 117939

MAINTENANCE FEE WAIVER CERTIFICATION

SEE INSTRUCTIONS ON REVERSE

1. This small miner waiver is filed for the assessment year beginning at noon on September 1, 2009, and ending at noon on September 1, 2010.
2. The undersigned and all related parties owned ten or fewer mining claims, mill, or tunnel sites located and maintained on Federal lands in the United States of America on September 1, 2009.
3. The undersigned have performed the assessment work required by law for each mining claim listed prior to filing this waiver and understand that by filing this form; an affidavit of assessment work must be recorded by the December 30th following the filing of this waiver.
4. The undersigned understand that if the assessment work obligation has not yet come due under 30 U.S.C. 28 (for those claims in their first assessment year only); a notice of intent to hold reciting this condition must be recorded by the December 30th following the filing of this waiver..
5. The undersigned understand that mill and tunnel sites may also be listed upon this waiver and be waived from payment of the maintenance fee; and that a notice of intent to hold for these sites is required to be recorded by the December 30th immediately following the filing of this waiver.
6. The undersigned understand and acknowledge that pursuant to 43 U.S.C. 1212 and 18 U.S.C. 1001; the filing or recording of a false, fictitious, or fraudulent document with the Bureau of Land Management may result in a fine of up to $250,000, a prison term not to exceed five years, or both.
7. The mining claims, mill or tunnel sites for which this waiver from payment of the maintenance fees is requested are:

	CLAIM OR SITE NAME	BLM RECORDATION SERIAL NUMBER
1.	Gold Bell #13	117919
2.	Gold Bell #14	117920
3.	Gold Bell #15	117921
4.	Gold Bell #16	117922
5.	Gold Bell#30	117936
6.	Gold Bell #31	117937
7.	Gold Bell #32	117938
8.	Tinker Bell #1	117939
9.	Tinker Bell #2	117940
10.	Tinker Bell #3	117941

The owner(s) (claimants) of the above mining claims and sites are:

Bethany R. Wilson
(Owner's Name - Please Print)

x Bethany R. Wilson
(Owner's Signature)

P.O. Box 1770
(Street or P.O. Box)

Dolan Springs (City) AZ (State) 86441 (Zip Code)

(Owner's Name - Please Print)

(Owner's Signature)

(Street or P.O. Box)

(City) (State) (Zip Code)

(Owner's Name - Please Print)

(Owner's Signature)

(Street or P.O. Box)

(City) (State) (Zip Code)

10/50

(Continued on page 2)

RS 9/24/09

(Owner's Name - Please Print)	(Owner's Signature)		
(Street or P.O. Box)	(City)	(State)	(Zip Code)
(Owner's Name - Please Print)	(Owner's Signature)		
(Street or P.O. Box)	(City)	(State)	(Zip Code)
(Owner's Name - Please Print)	(Owner's Signature)		
(Street or P.O. Box)	(City)	(State)	(Zip Code)
(Owner's Name - Please Print)	(Owner's Signature)		
(Street or P.O. Box)	(City)	(State)	(Zip Code)

INSTRUCTIONS

1. This certification is made under the provisions of § 1744 of Title 43 and § 28-28k of Title 30 of the United States Code; and the regulations thereunder (43 CFR Part 3830).
2. The claimant(s) must fill in the dates in paragraph 1 for the beginning and ending of the assessment year for which this waiver is sought.
3. The claimant(s) must fill in the date in paragraph 2 for the beginning of the assessment year for which this waiver is sought.
4. All claim and site names and Bureau of Land Management (BLM) serial numbers must be listed for the mining claims, mill sites, and tunnel sites for which the waiver is sought.
5. All owners of the mining claims, mill sites, and tunnel sites and their addresses must be given.
6. This waiver form must be signed by all the claimants or their designated agent, in original form. If an agent is designated, a notarized designation of agent, signed by all of the claimants with proper address given, must be submitted with this waiver.
7. This form must be filed no later than September 1st for the upcoming assessment year in the BLM State Office where the mining claims or sites are recorded, or the waiver cannot be granted by the BLM. (Example: to obtain a waiver for the assessment year 2000, which begins at noon on September 1, 1999, you must qualify for and file for a waiver no later than September 1, 1999, in the proper BLM State Office).
8. For all mining claims which require assessment work, you must record an affidavit of labor on or before the December 30th immediately following the filing of this waiver. For all other mining claims or sites waived, you must record a notice of intent to hold on or before the December 30th immediately following the filing of this waiver.
9. Mill and tunnel sites may also be listed upon this waiver and be waived from payment of the maintenance fee. A notice of intent to hold for these sites is required to be filed by the December 30th following the filing of this waiver.

NOTICE/BURDEN HOURS STATEMENT

The Privacy Act of 1974, *as amended*, and the regulation in 43 CFR 2.48(d) provide that you be furnished the following information in connection with the information required by this certification of waiver from rental fees.

AUTHORITY: 30 U.S.C. 28-28k; 43 U.S.C. 1201, 1457, 1740, and 1744; and 43 CFR 3830.

PRINCIPLE PURPOSE: This information is to be used to verify that the owner(s) (claimants) of a mining claim has complied with 30 U.S.C. 28f and is entitled to perform assessment work in lieu of paying the maintenance fee for the mining claims listed on this form.

ROUTINE USE: (1) Adjudication of the claimant(s) certification of waiver from paying the maintenance fee otherwise required by 30 U.S.C. 28f. (2) Disclosure may be made to appropriate Federal agencies when location is made within the agency's geographic area of responsibility. (3) Information from the record and/or the record will be transferred to the appropriate Federal, State, or local agency, or a member of the public in response to a specific request for pertinent information. (4) Information may also be provided to the Department of Justice or in a proceeding before a court or adjudicative body; or to Federal, State, local or foreign agencies when needed for enforcement of civil or criminal codes or applicable regulations concerning title rights upon the public land.

EFFECT OF NOT PROVIDING INFORMATION: Disclosure of this information is required by 30 U.S.C. 28f and 43 CFR Part 3830 for those qualified claimants wishing to take the small miner waiver allowed. Failure to supply the information required in this form to support the claimants certification of waiver from payment of the otherwise required maintenance fees will result in the waiver being disallowed and the mining claims subject to forfeiture by BLM under 30 U.S.C. 28i.

The Paperwork Reduction Act of 1995 requires us to inform you that:

This information is being collected to allow the BLM to determine if you qualify for a waiver from the payment of $100 per mining claim or site maintenance fee established in 30 U.S.C. 28f and the implementing regulations at 43 CFR 3830. A response to this request is required in accordance with the statute to obtain your benefit.

BLM would like you to know that you do not have to respond to this, or any other, Federal agency-sponsored information collection unless it displays a currently valid OMB control number.

Public reporting burden for this form is estimated to average 20 minutes (.33 hours) per response, including time to review instructions, gathering and maintaining data, and completing and reviewing the form. Direct comments regarding this burden estimate, or any other aspect of this form, to the U.S. Department of the Interior, Bureau of Land Management, (1004-0114) Bureau Information Collection Clearance Officer (WO-630), Mail Stop 401 LS, 1849 C St, N.W., Washington, D.C. 20240.

FOR OFFICIAL USE ONLY

RECEIVED
BLM AZ STATE OFFICE

2

When Recorded Return Document to:
Bethany R. Wilson
P.O. Box 1770
Dolan Springs, AZ 86441

☐ Check here is this is a change of address.
Telephone: _____
E-mail address: _____

PAGE: 1 of 2 FEE # 2009050957

B: 7565 P: 508

OFFICIAL RECORDS
OF MOHAVE COUNTY
CAROL MEIER,
COUNTY RECORDER

08/18/2009 12:20 PM Fee: $19.00
DOC TYPE: PL
PAID BY:KENT DOBBINS

AFFIDAVIT OF PERFORMANCE OF ANNUAL WORK

BLM Date Stamp: RECEIVED BLM AZ STATE OFFICE 2009 AUG 19 P 12:29 PHOENIX, ARIZONA

1. State of Arizona, County of Mohave ss:
2. I (Name) Bethany R. Wilson
3. Reside at (Address) P.O. Box 1770

City Dolan Springs County Mohave

State AZ Zip 86441 being duly sworn, depose and say that I am a citizen of the United States, more than eighteen years of age, and that all of the facts set forth in this affidavit, subject to the provisions and penalties of 18 U.S.C. 1001 pertaining to the filing of false, fictitious, or fraudulent statements with the United States, are true and correct according to the best of my knowledge, information and belief.

4. Owner's name and address (If not shown in Items 1-3 above). _____

5. That I am personally acquainted with the mining claim(s). The work and improvements were made by and at the expense of the owner(s) of said claim(s). Said contiguous group of claims, listed on this document, are situated in the

Weaver (optional) Mining District; Mohave County, Arizona.

Line No.	AMC NUMBER	CLAIM/SITE NAME	COUNTY RECORDER DATA (If available)	TWP	RNG	SEC
1	117919	Gold Bell #13	Dkt/Pg:674/26&27	25&26N	20&21W	6&31
2	117920	Gold Bell #14	Dkt/Pg:674/28&29	25&26N	20&21W	6&31
3	117921	Gold Bell #15	Dkt/Pg:674/30&31	25&26N	20&21W	6&31
4	117922	Gold Bell #16	Dkt/Pg:674/32&33	25&26N	20&21W	6&31
5	117936	Gold Bell #30	Dkt/Pg:674/60&61	25&26N	20&21W	6&31
6	117937	Gold Bell #31	Dkt/Pg:674/62&63	25&26N	20&21W	6&31

RE 9/24/09

AFFIDAVIT OF PERFORMANCE OF ANNUAL WORK – page 2

BLM
Date
Stamp

RECEIVED
2009 AUG 19 P 12: 25
PHOENIX, ARIZONA
BLM MAIL STATE OFFICE

				TWP	RNG	SEC
7	117938	Gold Bell #32	Dkt/Pg:674/64&65	25&26N	20&21W	6&31
8	117939	Tinker Bell #1	Dkt/Pg:673/815&816	26N	20W	31
9	117940	Tinker Bell #2	Dkt/Pg:673/817&818	26N	20W	31
10	117941	Tinker Bell #3	Dkt/Pg:673/819&820	26N	20W	31

6. That between the dates starting at 12 o'clock noon on September 1, 20 08 and ending at 12 o'clock noon on September 1, 20 09 at least $ 1,000.00 dollars worth of work and improvements were done and performed upon said claim(s) or upon one or more of a contiguous group of claims for the benefit of all, wholly or partly outside of a contiguous group of claims for the benefit of all, not including the location work.

7. That the following persons were employed to perform the work and improvements described herein: Kent Dobbins, Beth Wilson, Dean Bush, Wm. Chirgwin, Don Stewart, Hank Duran, Art Alvarez, Frank Mannarino, Buddy Blair and others.

8. That the work and improvements performed were: Repair&grade roads. Fence old mine shafts. Remove ore for processing with pick&shovel, buckets&barrels & trailer, backhoe, & loader&dump trucks. Table by UTEC gravity separation & other process.

9. Dated: July 6, 2009 Signature: X Bethany R. Wilson

SUBSCRIBED AND SWORN TO before me, a Notary Public, this 6th day of July 2009

By: Bethany R. Wilson

Notary Public Audra Nani Voigt

My Commission Expires 10/31/2011

OFFICIAL SEAL
AUDRA NANI VOIGT
NOTARY PUBLIC - State of Arizona
MOHAVE COUNTY
My Comm. Expires Oct. 31, 2011

Bureau of Land Management
Arizona State Office
www.az.blm.gov

No. of Claims: 10 x $10 = 100.00
Check No.: 07373 Init. SC
Receipt No.: 1981719
For BLM Use Only

Form: MCF108
Revised Jan. 2006

This form is available from the **Arizona Department of Mines & Mineral Resources** and may be reproduced.

United States Department of the Interior
Bureau of Land Management
BUSINESS & SUPPORT SVCS DIV
ONE N CENTRAL AVE SUITE 800
PHOENIX, AZ 85004 -4427
Phone: (602) 417-9200

Receipt

No: 1981719

Transaction #: 2045770
Date of Transaction: 08/19/2009

CUSTOMER:	BETHANY WILSON PO BOX 1770 DOLAN SPRINGS,AZ 86441-1770 US

LINE #	QTY	DESCRIPTION	REMARKS	UNIT PRICE	TOTAL
1	1.00	LOCATABLE MINERALS / MINING CLAIMS-NOT NEW-UNADJUD,ONE AUTH NO. ONLY / MINING CLAIM MONEY RECEIVED **CASES:** AMC117919/$100.00	WAIVER & POL (10)	- n/a -	100.00
				TOTAL:	**$100.00**

PAYMENT INFORMATION				
1	AMOUNT:	100.00	POSTMARKED:	N/A
	TYPE:	CHECK	RECEIVED:	08/19/2009
	CHECK NO:	073713		
	NAME:	WILSON, BETHANY PO BOX 1770 DOLAN SPRINGS AZ 86441-1770 US		

REMARKS

This receipt was generated by the automated BLM Collections and Billing System and is a paper representation of a portion of the official electronic record contained therein.

653

AMC 116235
AMC 117939

Form 3830-2
(March 2007)

UNITED STATES DEPARTMENT OF THE INTERIOR
BUREAU OF LAND MANAGEMENT

FORM APPROVED
OMB NO. 1004-0114
Expires: February 28, 2010

MAINTENANCE FEE WAIVER CERTIFICATION

SEE INSTRUCTIONS ON REVERSE

1. This small miner waiver is filed for the assessment year beginning at noon on September 1, 2009 and ending at noon on September 1, 2010.
2. The undersigned and all related parties owned ten or fewer mining claims, mill, or tunnel sites located and maintained on Federal lands in the United States of America on September 1, 2009.
3. The undersigned have performed the assessment work required by law for each mining claim listed prior to filing this waiver and understand that by filing this form; an affidavit of assessment work must be recorded by the December 30th following the filing of this waiver.
4. The undersigned understand that if the assessment work obligation has not yet come due under 30 U.S.C. 28 (for those claims in their first assessment year only); a notice of intent to hold reciting this condition must be recorded by the December 30th following the filing of this waiver.
5. The undersigned understand that mill and tunnel sites may also be listed upon this waiver and be waived from payment of the maintenance fee; and that a notice of intent to hold for these sites is required to be recorded by the December 30th immediately following the filing of this waiver.
6. The undersigned understand and acknowledge that pursuant to 43 U.S.C. 1212 and 18 U.S.C. 1001; the filing or recording of a false, fictitious, or fraudulent document with the Bureau of Land Management may result in a fine of up to $250,000, a prison term not to exceed five years, or both.
7. The mining claims, mill or tunnel sites for which this waiver from payment of the maintenance fees is requested are:

	CLAIM OR SITE NAME	BLM RECORDATION SERIAL NUMBER
1.	Silver Bell #22	117968
2.	Silver Bell #23	117969
3.	Silver Bell #24	117970
4.	Blue Bell #1	116235
5.	Blue Bell #2	116236
6.		
7.		
8.		
9.		
10.		

The owner(s) (claimants) of the above mining claims and sites are:

Kent Dobbins
(Owner's Name - Please Print)

x Kent Dobbins
(Owner's Signature)

P.O. Box 1630
(Street or P.O. Box)

Dolan Springs (City) AZ (State) 86441 (Zip Code)

(Owner's Name - Please Print)

(Owner's Signature)

(Street or P.O. Box)

(City) (State) (Zip Code)

(Owner's Name - Please Print)

(Owner's Signature)

(Street or P.O. Box)

(City) (State) (Zip Code)

RE 9/23/09

(Continued on page 2)

(Owner's Name - Please Print) (Owner's Signature)

(Street or P.O. Box) (City) (State) (Zip Code)

(Owner's Name - Please Print) (Owner's Signature)

(Street or P.O. Box) (City) (State) (Zip Code)

(Owner's Name - Please Print) (Owner's Signature)

(Street or P.O. Box) (City) (State) (Zip Code)

(Owner's Name - Please Print) (Owner's Signature)

(Street or P.O. Box) (City) (State) (Zip Code)

INSTRUCTIONS

1. This certification is made under the provisions of § 1744 of Title 43 and § 28-28k of Title 30 of the United States Code; and the regulations thereunder (43 CFR Part 3830).
2. The claimant(s) must fill in the dates in paragraph 1 for the beginning and ending of the assessment year for which this waiver is sought.
3. The claimant(s) must fill in the date in paragraph 2 for the beginning of the assessment year for which this waiver is sought.
4. All claim and site names and Bureau of Land Management (BLM) serial numbers must be listed for the mining claims, mill sites, and tunnel sites for which the waiver is sought.
5. All owners of the mining claims, mill sites, and tunnel sites and their addresses must be given.
6. This waiver form must be signed by all the claimants or their designated agent, in original form. If an agent is designated, a notarized designation of agent, signed by all of the claimants with proper address given, must be submitted with this waiver.
7. This form must be filed no later than September 1st for the upcoming assessment year in the BLM State Office where the mining claims or sites are recorded, or the waiver cannot be granted by the BLM. (Example: to obtain a waiver for the assessment year 2000, which begins at noon on September 1, 1999, you must qualify for and file for a waiver no later than September 1, 1999, in the proper BLM State Office).
8. For all mining claims which require assessment work, you must record an affidavit of labor on or before the December 30th immediately following the filing of this waiver. For all other mining claims or sites waived, you must record a notice of intent to hold on or before the December 30th immediately following the filing of this waiver.
9. Mill and tunnel sites may also be listed upon this waiver and be waived from payment of the maintenance fee. A notice of intent to hold for these sites is required to be filed by the December 30th following the filing of this waiver.

NOTICE/BURDEN HOURS STATEMENT

The Privacy Act of 1974, *as amended*, and the regulation in 43 CFR 2.48(d) provide that you be furnished the following information in connection with the information required by this certification of waiver from rental fees.

AUTHORITY: 30 U.S.C. 28-28k; 43 U.S.C. 1201, 1457, 1740, and 1744; and 43 CFR 3830.

PRINCIPLE PURPOSE: This information is to be used to verify that the owner(s) (claimants) of a mining claim has complied with 30 U.S.C. 28f and is entitled to perform assessment work in lieu of paying the maintenance fee for the mining claims listed on this form.

ROUTINE USE: (1) Adjudication of the claimant(s) certification of waiver from paying the maintenance fee otherwise required by 30 U.S.C. 28f. (2) Disclosure may be made to appropriate Federal agencies when location is made within the agency's geographic area of responsibility. (3) Information from the record and/or the record will be transferred to the appropriate Federal, State, or local agency, or a member of the public in response to a specific request for pertinent information. (4) Information may also be provided to the Department of Justice or in a proceeding before a court or adjudicative body; or to Federal, State, local or foreign agencies when needed for enforcement of civil or criminal codes or applicable regulations concerning title rights upon the public land.

EFFECT OF NOT PROVIDING INFORMATION: Disclosure of this information is required by 30 U.S.C. 28f and 43 CFR Part 3830 for those qualified claimants wishing to take the small miner waiver allowed. Failure to supply the information required in this form to support the claimants certification of waiver from payment of the otherwise required maintenance fees will result in the waiver being disallowed and the mining claims subject to forfeiture by BLM under 30 U.S.C. 28i.

The Paperwork Reduction Act of 1995 requires us to inform you that:

This information is being collected to allow the BLM to determine if you qualify for a waiver from the payment of $100 per mining claim or site maintenance fee established in 30 U.S.C. 28f and the implementing regulations at 43 CFR 3830. A response to this request is required in accordance with the statute to obtain your benefit.

BLM would like you to know that you do not have to respond to this, or any other, Federal agency-sponsored information collection unless it displays a currently valid OMB control number.

Public reporting burden for this form is estimated to average 20 minutes (.33 hours) per response, including time to review instructions, gathering and maintaining data, and completing and reviewing the form. Direct comments regarding this burden estimate, or any other aspect of this form, to the U.S. Department of the Interior, Bureau of Land Management, (1004-0114) Bureau Information Collection Clearance Officer (WO-630), Mail Stop 401 LS, 1849 C St., N.W., Washington, D.C. 20240.

2004 AUG 19 P 12:01

FOR OFFICIAL USE ONLY

RECEIVED
BLM AZ STATE OFFICE

When Recorded Return Documen—
Kent Dobbins
P.O. Box 1630
Dolan Springs,AZ 86441

☐ Check here is this is a change of address.

Telephone: _____

E-mail address: _____

PAGE: 1 of 2 FEE # 2009050955

B: 7565 P: 504

OFFICIAL RECORDS
OF MOHAVE COUNTY
CAROL MEIER,
COUNTY RECORDER

08/18/2009 12:20 PM Fee: $19.00
DOC TYPE: PL
PAID BY:KENT DOBBINS

AFFIDAVIT OF PERFORMANCE OF ANNUAL WORK

BLM Date Stamp: RECEIVED AZ STATE OFFICE 2009 AUG 19 P 12:06 PHOENIX, ARIZONA

1. State of Arizona, County of Mohave ss:
2. I (Name) Kent Dobbins
3. Reside at (Address) P.O. Box 1630

City Dolan Springs County Mohave

State AZ Zip 86441 being duly sworn, depose and say that I am a citizen of the United States, more than eighteen years of age, and that all of the facts set forth in this affidavit, subject to the provisions and penalties of 18 U.S.C. 1001 pertaining to the filing of false, fictitious, or fraudulent statements with the United States, are true and correct according to the best of my knowledge, information and belief.

4. Owner's name and address (If not shown in Items 1-3 above). _____

5. That I am personally acquainted with the mining claim(s). The work and improvements were made by and at the expense of the owner(s) of said claim(s). Said contiguous group of claims, listed on this document, are situated in the

Weaver (optional) Mining District; Mohave County, Arizona.

Line No.	AMC NUMBER	CLAIM/SITE NAME	COUNTY RECORDER DATA (If available)	TWP	RNG	SEC
1	117968	Silver Bell #22	Dkt/Pg:674/74&75	26N	21W	31
2	117969	Silver Bell #23	Dkt/Pg:674/76&77	26N	21W	31
3	117970	Silver Bell #24	Dkt/Pg:674/78&79	26N	21W	31
4	116235	Blue Bell #1	Dkt/Pg:672/953&954	26N	20W	31
5	116236	Blue Bell #2	Dkt/Pg:672/955&956	26N	20W	31
6						

RE 9/23/09

AFFIDAVIT OF PERFORMANCE OF ANNUAL WORK – page 2

BLM
Date
Stamp

RECEIVED
2009 AUG 19 P 12:06
PHOENIX, ARIZONA
STATE OFFICE

7						
8						
9						
10						

6. That between the dates starting at 12 o'clock noon on September 1, 20 08 and ending at 12 o'clock noon on September 1, 20 09 at least $ 500.00 dollars worth of work and improvements were done and performed upon said claim(s) or upon one or more of a contiguous group of claims for the benefit of all, wholly or partly outside of a contiguous group of claims for the benefit of all, not including the location work.

7. That the following persons were employed to perform the work and improvements described herein: Kent Dobbins, Beth Wilson, Dean Bush, Wm. Chirgwin, Don Stewart, Hank Duran, Art Alvarez, Frank Mannarino, Buddy Blair and others.

8. That the work and improvements performed were: Repair&grade roads. Fence old mine shafts. Remove ore for processing with pick&shovel, buckets& barrels & trailer, backhoe, & loader & dump trucks. Table by UTEC gravity separation & other process.

9. Dated: aug 18, 09 Signature: Kent Dobbins

SUBSCRIBED AND SWORN TO before me, a Notary Public, this 18 day of August 2009

By: Kent Dobbins

Notary Public Barbara Ann Combs

My Commission Expires February 25, 2013

OFFICIAL SEAL
BARBARA ANN COMBS
NOTARY PUBLIC - ARIZONA
MOHAVE COUNTY
My Commission Expires February 25, 2013

Bureau of Land Management
Arizona State Office
www.az.blm.gov

No. of Claims: 5 x $10 = 50 00
Check No.: 073712 Init. SC
Receipt No.: 198754
For BLM Use Only

Form: MCF108
Revised Jan. 2006
Page 2 of 2

This form is available from the **Arizona Department of Mines & Mineral Resources** and may be reproduced.

United States Department of the Interior
Bureau of Land Management
BUSINESS & SUPPORT SVCS DIV
ONE N CENTRAL AVE SUITE 800
PHOENIX, AZ 85004 -4427
Phone: (602) 417-9200

Receipt

No: 1981754

Transaction #: 2045803
Date of Transaction: 08/19/2009

CUSTOMER:	KENT DOBBINS PO BOX 1630 DOLAN SPRINGS,AZ 86441-1630 US

LINE #	QTY	DESCRIPTION	REMARKS	UNIT PRICE	TOTAL
1	1.00	LOCATABLE MINERALS / MINING CLAIMS-NOT NEW-UNADJUD,ONE AUTH NO. ONLY / MINING CLAIM MONEY RECEIVED **CASES:** AMC117968/$50.00	WAIVER & POL (5)	- n/a -	50.00
				TOTAL:	**$50.00**

PAYMENT INFORMATION				
1	AMOUNT:	50.00	POSTMARKED:	N/A
	TYPE:	CHECK	RECEIVED:	08/19/2009
	CHECK NO:	073712		
	NAME:	DOBBINS, KENT PO BOX 1630 DOLAN SPRINGS AZ 86441-1630 US		

REMARKS

This receipt was generated by the automated BLM Collections and Billing System and is a paper representation of a portion of the official electronic record contained therein.

(647)
AMC116255
AMC117907
AMC117939

Form 3830-2
(March 2007)

UNITED STATES DEPARTMENT OF THE INTERIOR
BUREAU OF LAND MANAGEMENT

FORM APPROVED
OMB NO. 1004-0114
Expires: February 28, 2010

MAINTENANCE FEE WAIVER CERTIFICATION

SEE INSTRUCTIONS ON REVERSE

1. This small miner waiver is filed for the assessment year beginning at noon on September 1, 2009 and ending at noon on September 1, 2010.
2. The undersigned and all related parties owned ten or fewer mining claims, mill, or tunnel sites located and maintained on Federal lands in the United States of America on September 1, 2009.
3. The undersigned have performed the assessment work **required by law** for each mining claim listed **prior to filing this waiver** and understand that by filing this form; an affidavit of assessment work **must** be recorded by the December 30th following the filing of this waiver.
4. The undersigned understand that if the assessment work obligation has not yet come due under 30 U.S.C. 28 (for those claims in their first assessment year only); a notice of intent to hold reciting this condition **must** be recorded by the December 30th following the filing of this waiver.
5. The undersigned understand that mill and tunnel sites may also be listed upon this waiver and be waived from payment of the maintenance fee; and that a notice of intent to hold for these sites is required to be recorded by the December 30th immediately following the filing of this waiver.
6. The undersigned understand and acknowledge that pursuant to 43 U.S.C. 1212 and 18 U.S.C. 1001; the filing or recording of a false, fictitious, or fraudulent document with the Bureau of Land Management may result in a fine of up to $250,000, a prison term not to exceed five years, or both.
7. The mining claims, mill or tunnel sites for which this waiver from payment of the maintenance fees is requested are:

CLAIM OR SITE NAME	BLM RECORDATION SERIAL NUMBER
1. Gold Bell #3	117909
2. Gold Bell #4	117910
3. Gold Bell #19	117925
4. Gold Bell #20	117926
5. Gold Bell #21	117927
6. Silver Bell #13	117959
7. Silver Bell #14	117960
8. Silver Bell #15	117961
9. Silver Bell #16	117962
10. Tiger Bell #4	116258

The owner(s) (claimants) of the above mining claims and sites are:

Craig Dobbins
(Owner's Name - Please Print)

x [signature]
(Owner's Signature)

603 W. Kingsley
(Street or P.O. Box)

Springfield — MO — 65807
(City) (State) (Zip Code)

(Owner's Name - Please Print)

(Owner's Signature)

(Street or P.O. Box)

(City) (State) (Zip Code)

(Owner's Name - Please Print)

(Owner's Signature)

(Street or P.O. Box)

(City) (State) (Zip Code)

(Continued on page 2)

RE 9/24/09

(Owner's Name - Please Print)	(Owner's Signature)		
(Street or P.O. Box)	(City)	(State)	(Zip Code)
(Owner's Name - Please Print)	(Owner's Signature)		
(Street or P.O. Box)	(City)	(State)	(Zip Code)
(Owner's Name - Please Print)	(Owner's Signature)		
(Street or P.O. Box)	(City)	(State)	(Zip Code)
(Owner's Name - Please Print)	(Owner's Signature)		
(Street or P.O. Box)	(City)	(State)	(Zip Code)

INSTRUCTIONS

1. This certification is made under the provisions of § 1744 of Title 43 and § 28-28k of Title 30 of the United States Code; and the regulations thereunder (43 CFR Part 3830).
2. The claimant(s) must fill in the dates in paragraph 1 for the beginning and ending of the assessment year for which this waiver is sought.
3. The claimant(s) must fill in the date in paragraph 2 for the beginning of the assessment year for which this waiver is sought.
4. All claim and site names and Bureau of Land Management (BLM) serial numbers must be listed for the mining claims, mill sites, and tunnel sites for which the waiver is sought.
5. All owners of the mining claims, mill sites, and tunnel sites and their addresses must be given.
6. This waiver form must be signed by all the claimants or their designated agent, in original form. If an agent is designated, a notarized designation of agent, signed by all of the claimants with proper address given, must be submitted with this waiver.
7. This form must be filed no later than September 1st for the upcoming assessment year in the BLM State Office where the mining claims or sites are recorded, or the waiver cannot be granted by the BLM. (Example: to obtain a waiver for the assessment year 2000, which begins at noon on September 1, 1999, you must qualify for and file for a waiver no later than September 1, 1999, in the proper BLM State Office).
8. For all mining claims which require assessment work, you must record an affidavit of labor on or before the December 30th immediately following the filing of this waiver. For all other mining claims or sites waived, you must record a notice of intent to hold on or before the December 30th immediately following the filing of this waiver.
9. Mill and tunnel sites may also be listed upon this waiver and be waived from payment of the maintenance fee. A notice of intent to hold for these sites is required to be filed by the December 30th following the filing of this waiver.

NOTICE/BURDEN HOURS STATEMENT

The Privacy Act of 1974, *as amended*, and the regulation in 43 CFR 2.48(d) provide that you be furnished the following information in connection with the information required by this certification of waiver from rental fees.

AUTHORITY: 30 U.S.C. 28-28k; 43 U.S.C. 1201, 1457, 1740, and 1744; and 43 CFR 3830.

PRINCIPLE PURPOSE: This information is to be used to verify that the owner(s) (claimants) of a mining claim has complied with 30 U.S.C. 28f and is entitled to perform assessment work in lieu of paying the maintenance fee for the mining claims listed on this form.

ROUTINE USE: (1) Adjudication of the claimant(s) certification of waiver from paying the maintenance fee otherwise required by 30 U.S.C. 28f. (2) Disclosure may be made to appropriate Federal agencies when location is made within the agency's geographic area of responsibility. (3) Information from the record and/or the record will be transferred to the appropriate Federal, State, or local agency, or a member of the public in response to a specific request for pertinent information. (4) Information may also be provided to the Department of Justice or in a proceeding before a court or adjudicative body; or to Federal, State, local or foreign agencies when needed for enforcement of civil or criminal codes or applicable regulations concerning title rights upon the public land.

EFFECT OF NOT PROVIDING INFORMATION: Disclosure of this information is required by 30 U.S.C. 28f and 43 CFR Part 3830 for those qualified claimants wishing to take the small miner waiver allowed. Failure to supply the information required in this form to support the claimants certification of waiver from payment of the otherwise required maintenance fees will result in the waiver being disallowed and the mining claims subject to forfeiture by BLM under 30 U.S.C. 28i.

The Paperwork Reduction Act of 1995 requires us to inform you that:

This information is being collected to allow the BLM to determine if you qualify for a waiver from the payment of $100 per mining claim or site maintenance fee established in 30 U.S.C. 28f and the implementing regulations at 43 CFR 3830. A response to this request is required in accordance with the statute to obtain your benefit.

BLM would like you to know that you do not have to respond to this, or any other, Federal agency-sponsored information collection unless it displays a currently valid OMB control number.

Public reporting burden for this form is estimated to average 20 minutes (.33 hours) per response, including time to review instructions, gathering and maintaining data, and completing and reviewing the form. Direct comments regarding this burden estimate, or any other aspect of this form, to the U.S. Department of the Interior, Bureau of Land Management, (1004-0114) Bureau Information Collection Clearance Officer (WO-630), Mail Stop 401 LS, 1849 C St, N.W., Washington DC 20240.

PHOENIX ARIZONA

FOR OFFICIAL USE ONLY

2009 AUG 19 P 12:08

RECEIVED
BLM AZ STATE OFFICE

When Recorded Return Document to:
Craig Dobbins
603 W. Kingsley
Springfield, MO 65807

☐ Check here is this is a change of address.

Telephone: _____

E-mail address: _____

PAGE: 1 of 2 FEE # 2009050959

B: 7565 P: 512

OFFICIAL RECORDS
OF MOHAVE COUNTY
CAROL MEIER,
COUNTY RECORDER

08/18/2009 12:20 PM Fee: $19.00
DOC TYPE: PL
PAID BY:KENT DOBBINS

RECEIVED
BLM AZ STATE OFFICE
2009 AUG 19 P 12:08
PHOENIX, ARIZONA

BLM
Date
Stamp

AFFIDAVIT OF PERFORMANCE OF ANNUAL WORK

1. State of Arizona, County of Mohave ss:
2. I (Name) Craig Dobbins
3. Reside at (Address) 603 W. Kingsley

City Springfield County _____

State MO Zip 65807 being duly sworn, depose and say that I am a citizen of the United States, more than eighteen years of age, and that all of the facts set forth in this affidavit, subject to the provisions and penalties of 18 U.S.C. 1001 pertaining to the filing of false, fictitious, or fraudulent statements with the United States, are true and correct according to the best of my knowledge, information and belief.

4. Owner's name and address (If not shown in Items 1-3 above). _____

5. That I am personally acquainted with the mining claim(s). The work and improvements were made by and at the expense of the owner(s) of said claim(s). Said contiguous group of claims, listed on this document, are situated in the

Weaver (optional) Mining District; Mohave County, Arizona.

Line No.	AMC NUMBER	CLAIM/SITE NAME	COUNTY RECORDER DATA (If available)	TWP	RNG	SEC
1	117909	Gold Bell #3	Dkt/Pg:674/6&7	25&26N	20&21W	26&35
2	117910	Gold Bell #4	Dkt/Pg:674/8&9	25&26N	20&21W	26&35
3	117925	Gold Bell #19	Dkt/Pg:674/38&39	25&26N	20&21W	26&35
4	117926	Gold Bell #20	Dkt/Pg:674/40&41	25&26N	20&21W	26&35
5	117927	Gold Bell #21	Dkt/Pg:674/42&43	25&26N	20&21W	26&35
6	117959	Silver Bell #13	Dkt/Pg:673/987&988	26N	21W	25&26

RS 9/24/09

AFFIDAVIT OF PERFORMANCE OF ANNUAL WORK – page 2

BLM Date Stamp

RECEIVED
BLM
2009 AUG 19 P 12:08
PHOENIX, ARIZONA
STATE OFFICE

	AMC			TWP	RNG	SEC
7	117960	Silver Bell #14	Dkt/Pg:673/989&990	26N	21W	25&26
8	117961	Silver Bell #15	Dkt/Pg:673/991&992	26N	21W	25&26
9	117962	Silver Bell #16	Dkt/Pg:673/993&994	26N	21W	25&26
10	116258	Tiger Bell #4	Dkt/Pg:672/999&1000	26N	21W	25

6. That between the dates starting at 12 o'clock noon on September 1, 2008 and ending at 12 o'clock noon on September 1, 2009 at least $ 1,000.00 dollars worth of work and improvements were done and performed upon said claim(s) or upon one or more of a contiguous group of claims for the benefit of all, wholly or partly outside of a contiguous group of claims for the benefit of all, not including the location work.

7. That the following persons were employed to perform the work and improvements described herein: Kent Dobbins, Beth Wilson, Dean Bush, Wm. Chirgwin, Don Stewart, Hank Duran, Art Alvarez Frank Mannarino, Buddy Blair, and others.

8. That the work and improvements performed were: Repair&grade roads. Fence old mine shafts. Remove ore for processing with pick& shovel, buckets&barrels& trailer, backhoe, & loader& dump trucks. Table by UTEC gravity separation and other process.

9. Dated: 8-6-09 Signature: [signature]

SUBSCRIBED AND SWORN TO before me, a Notary Public, this 6th day of August 2009

By: Heather M Smith

Notary Public Heather M. Smith

My Commission Expires Oct 29, 2011

HEATHER M. SMITH
Notary Public - Notary Seal
STATE OF MISSOURI
Christian County - Comm#07335080
My Commission Expires Oct. 29, 2011

Bureau of Land Management
Arizona State Office
www.az.blm.gov

No. of Claims: 10 x $10 = 100.00
Check No.: 073715 Init. SC
Receipt No.: 1981746
For BLM Use Only

Form: MCF108
Revised Jan. 2006
Page 2 of 2

This form is available from the **Arizona Department of Mines & Mineral Resources** and may be reproduced.

United States Department of the Interior
Bureau of Land Management
BUSINESS & SUPPORT SVCS DIV
ONE N CENTRAL AVE SUITE 800
PHOENIX, AZ 85004 -4427
Phone: (602) 417-9200

Receipt

No: 1981746

Transaction #: 2045796
Date of Transaction: 08/19/2009

CUSTOMER:	CRAIG DOBBINS 603 W KINGSLEY ST SPRINGFIELD,MO 65807-4705 US

LINE #	QTY	DESCRIPTION	REMARKS	UNIT PRICE	TOTAL
1	1.00	LOCATABLE MINERALS / MINING CLAIMS-NOT NEW-UNADJUD,ONE AUTH NO. ONLY / MINING CLAIM MONEY RECEIVED **CASES:** AMC117909/$100.00	WAIVER & POL (10)	- n/a -	100.00
				TOTAL:	**$100.00**

PAYMENT INFORMATION				
1	AMOUNT:	100.00	POSTMARKED:	N/A
	TYPE:	CHECK	RECEIVED:	08/19/2009
	CHECK NO:	073715		
	NAME:	DOBBINS, CRAIG 603 W KINGSLEY ST SPRINGFIELD MO 65807-4705 US		

REMARKS

This receipt was generated by the automated BLM Collections and Billing System and is a paper representation of a portion of the official electronic record contained therein.

652

AMC116255
AMC117907
AMC117939

Form 3830-2
(March 2007)

UNITED STATES DEPARTMENT OF THE INTERIOR
BUREAU OF LAND MANAGEMENT

FORM APPROVED
OMB NO. 1004-0114
Expires: February 28, 2010

MAINTENANCE FEE WAIVER CERTIFICATION

SEE INSTRUCTIONS ON REVERSE

1. This small miner waiver is filed for the assessment year beginning at noon on September 1, 2009 and ending at noon on September 1, 2010.
2. The undersigned and all related parties owned ten or fewer mining claims, mill, or tunnel sites located and maintained on Federal lands in the United States of America on September 1, 2009.
3. The undersigned have performed the assessment work required by law for each mining claim listed prior to filing this waiver and understand that by filing this form; an affidavit of assessment work must be recorded by the December 30th following the filing of this waiver.
4. The undersigned understand that if the assessment work obligation has not yet come due under 30 U.S.C. 28 (for those claims in their first assessment year only); a notice of intent to hold reciting this condition must be recorded by the December 30th following the filing of this waiver.
5. The undersigned understand that mill and tunnel sites may also be listed upon this waiver and be waived from payment of the maintenance fee; and that a notice of intent to hold for these sites is required to be recorded by the December 30th immediately following the filing of this waiver.
6. The undersigned understand and acknowledge that pursuant to 43 U.S.C. 1212 and 18 U.S.C. 1001; the filing or recording of a false, fictitious, or fraudulent document with the Bureau of Land Management may result in a fine of up to $250,000, a prison term not to exceed five years, or both.
7. The mining claims, mill or tunnel sites for which this waiver from payment of the maintenance fees is requested are:

CLAIM OR SITE NAME	BLM RECORDATION SERIAL NUMBER
1. Gold Bell #1 ✓	117907
2. Gold Bell #2 ✓	117908
3. Gold Bell #17 ✓	117923
4. Gold Bell #18 ✓	117924
5. Silver Bell #9 ✓	117955
6. Silver Bell #10 ✓	117956
7. Silver Bell #11 ✓	117957
8. Silver Bell #12 ✓	117958
9. Tiger Bell #1 ✓	116255
10 Tiger Bell #8 ✓	116262

The owner(s) (claimants) of the above mining claims and sites are:

Anna Stewart
(Owner's Name - Please Print)

X _____
(Owner's Signature)

1603 South Kentwood Ave
(Street or P.O. Box)

Springfield | MO | 65804
(City) | (State) | (Zip Code)

(Owner's Name - Please Print)

(Owner's Signature)

(Street or P.O. Box)

(City) | (State) | (Zip Code)

10/50

(Owner's Name - Please Print)

(Owner's Signature)

(Street or P.O. Box)

(City) | (State) | (Zip Code)

ENTERED IN COMPUTER
RS 9/24/09

(Continued on page 2)

(Owner's Name - Please Print)	(Owner's Signature)		
(Street or P.O. Box)	(City)	(State)	(Zip Code)
(Owner's Name - Please Print)	(Owner's Signature)		
(Street or P.O. Box)	(City)	(State)	(Zip Code)
(Owner's Name - Please Print)	(Owner's Signature)		
(Street or P.O. Box)	(City)	(State)	(Zip Code)
(Owner's Name - Please Print)	(Owner's Signature)		
(Street or P.O. Box)	(City)	(State)	(Zip Code)

INSTRUCTIONS

1. This certification is made under the provisions of § 1744 of Title 43 and § 28-28k of Title 30 of the United States Code; and the regulations thereunder (43 CFR Part 3830).
2. The claimant(s) must fill in the dates in paragraph 1 for the beginning and ending of the assessment year for which this waiver is sought.
3. The claimant(s) must fill in the date in paragraph 2 for the beginning of the assessment year for which this waiver is sought.
4. All claim and site names and Bureau of Land Management (BLM) serial numbers must be listed for the mining claims, mill sites, and tunnel sites for which the waiver is sought.
5. All owners of the mining claims, mill sites, and tunnel sites and their addresses must be given.
6. This waiver form must be signed by all the claimants or their designated agent, in original form. If an agent is designated, a notarized designation of agent, signed by all of the claimants with proper address given, must be submitted with this waiver.
7. This form must be filed no later than September 1st for the upcoming assessment year in the BLM State Office where the mining claims or sites are recorded, or the waiver cannot be granted by the BLM. (Example: to obtain a waiver for the assessment year 2000, which begins at noon on September 1, 1999, you must qualify for and file for a waiver no later than September 1, 1999, in the proper BLM State Office).
8. For all mining claims which require assessment work, you must record an affidavit of labor on or before the December 30th immediately following the filing of this waiver. For all other mining claims or sites waived, you must record a notice of intent to hold on or before the December 30th immediately following the filing of this waiver.
9. Mill and tunnel sites may also be listed upon this waiver and be waived from payment of the maintenance fee. A notice of intent to hold for these sites is required to be filed by the December 30th following the filing of this waiver.

NOTICE/BURDEN HOURS STATEMENT

The Privacy Act of 1974, *as amended*, and the regulation in 43 CFR 2.48(d) provide that you be furnished the following information in connection with the information required by this certification of waiver from rental fees.

AUTHORITY: 30 U.S.C. 28-28k; 43 U.S.C. 1201, 1457, 1740, and 1744; and 43 CFR 3830.

PRINCIPLE PURPOSE: This information is to be used to verify that the owner(s) (claimants) of a mining claim has complied with 30 U.S.C. 28f and is entitled to perform assessment work in lieu of paying the maintenance fee for the mining claims listed on this form.

ROUTINE USE: (1)Adjudication of the claimant(s) certification of waiver from paying the maintenance fee otherwise required by 30 U.S.C. 28f. (2) Disclosure may be made to appropriate Federal agencies when location is made within the agency's geographic area of responsibility. (3) Information from the record and/or the record will be transferred to the appropriate Federal, State, or local agency, or a member of the public in response to a specific request for pertinent information. (4) Information may also be provided to the Department of Justice or in a proceeding before a court or adjudicative body; or to Federal, State, local or foreign agencies when needed for enforcement of civil or criminal codes or applicable regulations concerning title rights upon the public land.

EFFECT OF NOT PROVIDING INFORMATION: Disclosure of this information is required by 30 U.S.C. 28f and 43 CFR Part 3830 for those qualified claimants wishing to take the small miner waiver allowed. Failure to supply the information required in this form to support the claimants certification of waiver from payment of the otherwise required maintenance fees will result in the waiver being disallowed and the mining claims subject to forfeiture by BLM under 30 U.S.C. 28i.

The Paperwork Reduction Act of 1995 requires us to inform you that:

This information is being collected to allow the BLM to determine if you qualify for a waiver from the payment of $100 per mining claim or site maintenance fee established in 30 U.S.C. 28f and the implementing regulations at 43 CFR 3830. A response to this request is required in accordance with the statute to obtain your benefit.

BLM would like you to know that you do not have to respond to this, or any other, Federal agency-sponsored information collection unless it displays a currently valid OMB control number.

Public reporting burden for this form is estimated to average 20 minutes (.33 hours) per response, including time to review instructions, gathering and maintaining data, and completing and reviewing the form. Direct comments regarding this burden estimate, or any other aspect of this form, to the U.S. Department of the Interior, Bureau of Land Management, (1004-0114) Bureau Information Collection Clearance Officer (WO-630), Mail Stop 401 LS, 1849 C St., N.W., Washington, D.C. 20240.

PHOENIX ARIZONA

FOR OFFICIAL USE ONLY

2009 AUG 19 P 2:00

RECEIVED
BLM AZ STATE OFFICE

When Recorded Return Document to:
Anna Stewart
1603 South Kentwood Ave.
Springfield, MO 65804

☑ Check here is this is a change of address.

Telephone: _____

E-mail address: _____

PAGE: 1 of 2 FEE # 2009050963

B: 7565 P: 520

OFFICIAL RECORDS
OF MOHAVE COUNTY
CAROL MEIER,
COUNTY RECORDER

08/18/2009 12:20 PM Fee: $19.00
DOC TYPE: PL
PAID BY:KENT DOBBINS

AFFIDAVIT OF PERFORMANCE OF ANNUAL WORK

BLM Date Stamp
RECEIVED
BLM AZ STATE OFFICE
2009 AUG 19 P 1:01
PHOENIX, ARIZONA

1. State of Arizona, County of Mohave ss:
2. I (Name) Anna Stewart
3. Reside at (Address) 1603 South Kentwood Ave.

City Springfield County _____

State MO Zip 65804 being duly sworn, depose and say that I am a citizen of the United States, more than eighteen years of age, and that all of the facts set forth in this affidavit, subject to the provisions and penalties of 18 U.S.C. 1001 pertaining to the filing of false, fictitious, or fraudulent statements with the United States, are true and correct according to the best of my knowledge, information and belief.

4. Owner's name and address (If not shown in Items 1-3 above). _____

5. That I am personally acquainted with the mining claim(s). The work and improvements were made by and at the expense of the owner(s) of said claim(s). Said contiguous group of claims, listed on this document, are situated in the

Weaver (optional) Mining District; Mohave County, Arizona.

Line No.	AMC NUMBER	CLAIM/SITE NAME	COUNTY RECORDER DATA (If available)	TWP	RNG	SEC
1	117907	Gold Bell #1	Dkt/Pg:674/2&3	26N	20W	26&35
2	117908	Gold Bell #2	Dkt/Pg:674/4&5	26N	20W	26&35
3	117923	Gold Bell #17	Dkt/Pg:674/34&35	26N	20W	26&35
4	117924	Gold Bell #18	Dkt/Pg:674/36&37	26N	20W	26&35
5	117955	Silver Bell #9	Dkt/Pg:673/979&980	26N	21W	25&26
6	117956	Silver Bell #10	Dkt/Pg:673/981&982	26N	21W	25&26

Form: MCF108
Revised Jan. 2006

RE 9/24/09

AFFIDAVIT OF PERFORMANCE OF ANNUAL WORK – page 2

BLM Date Stamp

RECEIVED
BLM AZ STATE OFFICE
2009 AUG 19 P 1:00
PHOENIX, ARIZONA

7	117957	Silver Bell #11	Dkt/Pg:673/983&984	26N	21W	25&26
8	117958	Silver Bell #12	Dkt/Pg:673/985&986	26N	21W	25&26
9	116255	Tiger Bell #1	Dkt/Pg:672/993&994	26N	21W	25
10	116262	Tiger Bell #8	Dkt/Pg:673/7&8	26N	21W	25

6. That between the dates starting at 12 o'clock noon on September 1, 20 08 and ending at 12 o'clock noon on September 1, 20 09, at least $ 1,000.00 dollars worth of work and improvements were done and performed upon said claim(s) or upon one or more of a contiguous group of claims for the benefit of all, wholly or partly outside of a contiguous group of claims for the benefit of all, not including the location work.

7. That the following persons were employed to perform the work and improvements described herein: Kent Dobbins, Beth Wilson, Dean Bush, Wm. Chirgwin, Don Stewart, Hank Duran, Art Alvarez, Frank Mannarino, Buddy Blair, and others.

8. That the work and improvements performed were: Repair &grade roads. Fence old mine shafts. Remove ore for processing with pick&shovel, ~~buckets&barrels&trailer, backhoe~~, and loader & dump trucks. Table by gravity separation and other process.

9. Dated: 7-20-09 Signature: [signature]

SUBSCRIBED AND SWORN TO before me, a Notary Public, this 20 day of July 20 09

By: Sherrie L. Freyer

Notary Public SHERRIE L. FREYER

My Commission Expires AUG. 03, 2010

SHERRIE L. FREYER
Notary Public – Notary Seal
State of Arizona County of Greene
My Commission Expires Aug. 3, 2010
Commission #0520368

No. of Claims: 10 x $10 = 100.00
Check No.: 073706 Init. SC
Receipt No.: 1981864
For BLM Use Only

Bureau of Land Management
Arizona State Office
www.az.blm.gov

Form: MCF108
Revised Jan. 2006
Page 2 of 2

This form is available from the **Arizona Department of Mines & Mineral Resources** and may be reproduced.

United States Department of the Interior
Bureau of Land Management
BUSINESS & SUPPORT SVCS DIV
ONE N CENTRAL AVE SUITE 800
PHOENIX, AZ 85004 -4427
Phone: (602) 417-9200

Receipt

No: 1981864

Transaction #: 2045917
Date of Transaction: 08/19/2009

CUSTOMER:	ANNA STEWART 1603 S KENTWOOD AVE SPRINGFIELD,MO 65804-1318 US

LINE #	QTY	DESCRIPTION	REMARKS	UNIT PRICE	TOTAL
1	1.00	LOCATABLE MINERALS / MINING CLAIMS-NOT NEW-UNADJUD,ONE AUTH NO. ONLY / MINING CLAIM MONEY RECEIVED **CASES:** AMC117907/$100.00	WAIVER & POL (10)	- n/a -	100.00
				TOTAL:	**$100.00**

PAYMENT INFORMATION				
1	AMOUNT:	100.00	POSTMARKED:	N/A
	TYPE:	CHECK	RECEIVED:	08/19/2009
	CHECK NO:	073706		
	NAME:	STEWART, ANNA 1603 S KENTWOOD AVE SPRINGFIELD MO 65804-1318 US		

REMARKS

This receipt was generated by the automated BLM Collections and Billing System and is a paper representation of a portion of the official electronic record contained therein.

AMC 117907
AMC 117939

MAINTENANCE FEE PAYMENT

Claimant Name: Bethany R. Wilson

Address: P.O. Box 1770

City: Dolan Springs State: AZ Zip: 86441

Telephone: _____

E-mail address: _____

Signature: Bethany R. Wilson

☐ Check here if this is a change of address.

BLM Date Stamp

RECEIVED
AZ STATE OFFICE
2009 MAY 19 A 10:09
PHOENIX, ARIZONA

LINE NO.	AMC NUMBER	CLAIM/SITE NAME	COUNTY RECORDER DATA (If available)	TWP	RNG	SEC
1	117919	Gold Bell #13	Dkt/Pg:674/26&27	25&26 N	20&21 W	6&31
2	117920	Gold Bell #14	Dkt/Pg:674/28&29	25&26 N	20&21 W	6&31
3	117921	Gold Bell #15	Dkt/Pg:674/30&31	25&26 N	20&21 W	6&31
4	117922	Gold Bell #16	Dkt/Pg:674/32&33	25&26 N	20&21 W	6&31
5	117936	Gold Bell #30	Dkt/Pg.674/60&61	25&26 N	20&21 W	6&31
6	117937	Gold Bell #31	Dkt/Pg:674/62&63	25&26 N	20&21 W	6&31
7	117938	Gold Bell #32	Dkt/Pg:674/64&65	25&26 N	20&21 W	6&31
8	117939	Tinker Bell #1	Dkt/Pg:673/815&816	26N	20W	31
9	117940	Tinker Bell #2	Dkt/Pg:673/817&818	26N	20W	31
10	117941	Tinker Bell #3	Dkt/Pg:673/819&820	26N	20W	31

List additional claims on Form MCF114.

No. of Claims: 10 x $125 = 1250.00

Check No: 072392 Init. SC

Receipt No.: 1923696

For BLM Use Only

Bureau of Land Management
Arizona State Office
www.az.blm.gov

Form: MCF112
Revised July 2005

This form is available from the **Arizona Department of Mines and Mineral Resources** and may be reproduced.

United States Department of the Interior
Bureau of Land Management
BUSINESS & SUPPORT SVCS DIV
ONE N CENTRAL AVE SUITE 800
PHOENIX, AZ 85004 -4427
Phone: (602) 417-9200

Receipt

No: 1923696

Transaction #: 1986529
Date of Transaction: 05/19/2009

CUSTOMER:	BETHANY WILSON PO BOX 1770 DOLAN SPRINGS,AZ 86441-1770 US

LINE #	QTY	DESCRIPTION	REMARKS	UNIT PRICE	TOTAL
1	1.00	LOCATABLE MINERALS / MINING CLAIMS-NOT NEW-UNADJUD,ONE AUTH NO. ONLY / MINING CLAIM MONEY RECEIVED **CASES:** AMC117919/$1250.00		- n/a -	1250.00
				TOTAL:	**$1,250.00**

PAYMENT INFORMATION

1	AMOUNT:	1250.00	POSTMARKED:	N/A
	TYPE:	CHECK	RECEIVED:	05/19/2009
	CHECK NO:	072392		
	NAME:	WILSON, BETHANY PO BOX 1770 DOLAN SPRINGS AZ 86441-1770 US		

REMARKS

This receipt was generated by the automated BLM Collections and Billing System and is a paper representation of a portion of the official electronic record contained therein.

AMC 116255
AMC 117939

MAINTENANCE FEE PAYMENT

Claimant Name: Janet Eckman
Address: 2180 E. Cardinal Dr.
City: Ozark State: MO Zip: 65721
Telephone:
E-mail address:
Signature: Janet Eckman

☐ Check here if this is a change of address.

BLM Date Stamp
RECEIVED
BLM AZ STATE OFFICE
2009 MAY 19 A 9:37
PHOENIX, ARIZONA

LINE NO.	AMC NUMBER	CLAIM/SITE NAME	COUNTY RECORDER DATA (If available)	TWP	RNG	SEC
1	117947	Silver Bell #1	Dkt/Pg:673/963&964	26N	21W	23,24 25,26
2	117948	Silver Bell #2	Dkt/Pg:673/965&966	26N	21W	23,24 25,26
3	117949	Silver Bell #3	Dkt/Pg:673/967&968	26N	21W	23,24 25,26
4	117950	Silver Bell #4	Dkt/Pg:673/969&970	26N	21W	23,24 25,26
5	117951	Silver Bell #5	Dkt/Pg:673/971&972	26N	21W	23,24 25,26
6	117952	Silver Bell #6	Dkt/Pg:673/973&974	26N	21W	23,24 25,26
7	117953	Silver Bell #7	Dkt/Pg:673/975&976	26N	21W	23,24 25,26
8	117954	Silver Bell #8	Dkt/Pg:673/977&978	26N	21W	23,24 25,26
9	116263	Tiger Bell #9	Dkt/Pg:673/9&10	26N	21W	24& 25
10	116274	Tiger Bell #20	Dkt/Pg:673/31&32	26N	21W	24& 25

List additional claims on Form MCF114.

No. of Claims: 10 x $125 = 1250.00
Check No: 072383 Init. SC
Receipt No.: 1923681
For BLM Use Only

Bureau of Land Management
Arizona State Office
www.az.blm.gov

Form: MCF112
Revised July 2005

This form is available from the **Arizona Department of Mines and Mineral Resources** and may be reproduced.

United States Department of the Interior
Bureau of Land Management
BUSINESS & SUPPORT SVCS DIV
ONE N CENTRAL AVE SUITE 800
PHOENIX, AZ 85004 -4427
Phone: (602) 417-9200

Receipt

No: 1923681

Transaction #: 1986513
Date of Transaction: 05/19/2009

CUSTOMER:	JANET ECKMAN 2180 E CARDINAL DR OZARK,MO 65721 US

LINE #	QTY	DESCRIPTION	REMARKS	UNIT PRICE	TOTAL
1	1.00	LOCATABLE MINERALS / MINING CLAIMS-NOT NEW-UNADJUD,ONE AUTH NO. ONLY / MINING CLAIM MONEY RECEIVED **CASES:** AMC117947/$1250.00	MAINT (10)	- n/a -	1250.00
				TOTAL:	**$1,250.00**

PAYMENT INFORMATION				
1	AMOUNT:	1250.00	POSTMARKED:	N/A
	TYPE:	CHECK	RECEIVED:	05/19/2009
	CHECK NO:	072383		
	NAME:	ECKMAN, JANET 2180 E CARDINAL DR OZARK MO 65721 US		

REMARKS

This receipt was generated by the automated BLM Collections and Billing System and is a paper representation of a portion of the official electronic record contained therein.

AMC117934
116255

MAINTENANCE FEE PAYMENT

Claimant Name: Janet Eckman

Address: 2180 E. Cardinal Dr.

City: Ozark State: MO Zip: 65721

Telephone: 417 581-1085

E-mail address:

Signature: Janet Eckman

☐ Check here if this is a change of address.

BLM Date Stamp

RECEIVED
AZ STATE OFFICE
2001 AUG 19 P 2:13
PHOENIX, ARIZONA

LINE NO.	AMC NUMBER	CLAIM/SITE NAME	COUNTY RECORDER DATA (If available)	TWP	RNG	SEC
1	117947	Silver Bell #1	Dkt/Pg:673/963&964	26N	21W	23,24 25,26
2	117948	Silver Bell #2	Dkt/Pg:673/965&966	26N	21W	23,24 25,26
3	117949	Silver Bell #3	Dkt/Pg:673/967&968	26N	21W	23,24 25,26
4	117950	Silver Bell #4	Dkt/Pg:673/969&970	26N	21W	23,24 25,26
5	117951	Silver Bell #5	Dkt/Pg:673/971&972	26N	21W	23,24 25,26
6	117952	Silver Bell #6	Dkt/Pg:673/973&974	26N	21W	23,24 25,26
7	117953	Silver Bell #7	Dkt/Pg:673/975&976	26N	21W	23,24 25,26
8	117954	Silver Bell #8	Dkt/Pg:673/977&978	26N	21W	23,24 25,26
9	116263	Tiger Bell #9	Dkt/Pg:673/9&10	26N	21W	24& 25
10	116274	Tiger Bell #20	Dkt/Pg:673/31&32	26N	21W	24& 25

List additional claims on Form MCF114.

No. of Claims: 10 x $ = 150

Check No: 073188 Init. SC

Receipt No.: 1982029

For BLM Use Only

Bureau of Land Management
Arizona State Office
www.az.blm.gov

Form: MCF112
Revised July 2005

This form is available from the **Arizona Department of Mines and Mineral Resources** and may be reproduced.

ENTERED
AUG 25 2009

United States Department of the Interior
Bureau of Land Management
BUSINESS & SUPPORT SVCS DIV
ONE N CENTRAL AVE SUITE 800
PHOENIX, AZ 85004 -4427
Phone: (602) 417-9200

Receipt

No: 1982029

Transaction #: 2046086
Date of Transaction: 08/19/2009

CUSTOMER:	JANET ECKMAN 2180 E CARDINAL DR OZARK,MO 65721 US

LINE #	QTY	DESCRIPTION	REMARKS	UNIT PRICE	TOTAL
1	1.00	LOCATABLE MINERALS / MINING CLAIMS-NOT NEW-UNADJUD,ONE AUTH NO. ONLY / MINING CLAIM MONEY RECEIVED **CASES:** AMC117947/$150.00	MAINT (10)	- n/a -	150.00
				TOTAL:	**$150.00**

PAYMENT INFORMATION				
1	AMOUNT:	150.00	POSTMARKED:	N/A
	TYPE:	CHECK	RECEIVED:	08/19/2009
	CHECK NO:	073188		
	NAME:	ECKMAN, JANET 2180 E CARDINAL DR OZARK MO 65721 US		

REMARKS

This receipt was generated by the automated BLM Collections and Billing System and is a paper representation of a portion of the official electronic record contained therein.

AMC117939
116235

MAINTENANCE FEE PAYMENT

Claimant Name: Kent Dobbins

Address: P.O. Box 1630

City: Dolan Springs State: AZ Zip: 86441

Telephone: _____

E-mail address: _____

Signature: Kent Dobbins

☐ Check here if this is a change of address.

BLM Date Stamp

RECEIVED
BLM AZ STATE OFFICE
2009 AUG 19 P 1:51
PHOENIX, ARIZONA

LINE NO.	AMC NUMBER	CLAIM/SITE NAME	COUNTY RECORDER DATA (If available)	TWP	RNG	SEC
1	117968	Silver Bell #22	Dkt/Pg:674/74&75	26N	21W	31
2	117969	Silver Bell #23	Dkt/Pg:674/76&77	26N	21W	31
3	117970	Silver Bell #24	Dkt/Pg:674/78&79	26N	21W	31
4	116235	Blue Bell #1	Dkt/Pg:672/953&954	26N	20W	31
5	116236	Blue Bell #2	Dkt/Pg:672/955&956	26N	20W	31
6						
7						
8						
9						
10						

List additional claims on Form MCF114.

No. of Claims: 5 x $. ; = 75.00

Check No: 073191 Init. SC

Receipt No.: 1981978

For BLM Use Only

Bureau of Land Management
Arizona State Office
www.az.blm.gov

Form: MCF112
Revised July 2005

This form is available from the **Arizona Department of Mines and Mineral Resources** and may be reproduced.

ENTERED
AUG 25 2009
DJJ

United States Department of the Interior
Bureau of Land Management
BUSINESS & SUPPORT SVCS DIV
ONE N CENTRAL AVE SUITE 800
PHOENIX, AZ 85004 -4427
Phone: (602) 417-9200

Receipt

No: 1981978

Transaction #: 2046037
Date of Transaction: 08/19/2009

CUSTOMER:	KENT DOBBINS PO BOX 1630 DOLAN SPRINGS,AZ 86441-1630 US

LINE #	QTY	DESCRIPTION	REMARKS	UNIT PRICE	TOTAL
1	1.00	LOCATABLE MINERALS / MINING CLAIMS-NOT NEW-UNADJUD,ONE AUTH NO. ONLY / MINING CLAIM MONEY RECEIVED **CASES:** AMC117968/$75.00	MAINT (5)	- n/a -	75.00
				TOTAL:	**$75.00**

PAYMENT INFORMATION				
1	AMOUNT:	75.00	POSTMARKED:	N/A
	TYPE:	CHECK	RECEIVED:	08/19/2009
	CHECK NO:	073191		
	NAME:	DOBBINS, KENT PO BOX 1630 DOLAN SPRINGS AZ 86441-1630 US		

REMARKS

This receipt was generated by the automated BLM Collections and Billing System and is a paper representation of a portion of the official electronic record contained therein.

AMC 117907
117939

MAINTENANCE FEE PAYMENT

Claimant Name: Bethany R. Wilson
Address: P.O. Box 1770
City: Dolan Springs State: AZ Zip: 86441
Telephone: _____
E-mail address: _____
Signature: Bethany R. Wilson

☐ Check here if this is a change of address.

BLM Date Stamp

RECEIVED
BLM AZ STATE OFFICE
2009 AUG 19 P 1:29
PHOENIX, ARIZONA

LINE NO.	AMC NUMBER	CLAIM/SITE NAME	COUNTY RECORDER DATA (If available)	TWP	RNG	SEC
1	117919	Gold Bell #13	Dkt/Pg:674/26&27	25&26 N	20&21 W	6&31
2	117920	Gold Bell #14	Dkt/Pg:674/28&29	25&26 N	20&21 W	6&31
3	117921	Gold Bell #15	Dkt/Pg:674/30&31	25&26 N	20&21 W	6&31
4	117922	Gold Bell #16	Dkt/Pg:674/32&33	25&26 N	20&21 W	6&31
5	117936	Gold Bell #30	Dkt/Pg.674/60&61	25&26 N	20&21 W	6&31
6	117937	Gold Bell #31	Dkt/Pg:674/62&63	25&26 N	20&21 W	6&31
7	117938	Gold Bell #32	Dkt/Pg:674/64&65	25&26 N	20&21 W	6&31
8	117939	Tinker Bell #1	Dkt/Pg:673/815&816	26N	20W	31
9	117940	Tinker Bell #2	Dkt/Pg:673/817&818	26N	20W	31
10	117941	Tinker Bell #3	Dkt/Pg:673/819&820	26N	20W	31

List additional claims on Form MCF114.

No. of Claims: 10 x $ = 15000
Check No: 073192 Init. SC
Receipt No.: 198 1950
For BLM Use Only

Bureau of Land Management
Arizona State Office
www.az.blm.gov

Form: MCF112
Revised July 2005

This form is available from the **Arizona Department of Mines and Mineral Resources** and may be reproduced.

ENTERED
AUG 2[illegible] 2009

United States Department of the Interior
Bureau of Land Management
BUSINESS & SUPPORT SVCS DIV
ONE N CENTRAL AVE SUITE 800
PHOENIX, AZ 85004 -4427
Phone: (602) 417-9200

Receipt

No: 1981950

Transaction #: 2046006
Date of Transaction: 08/19/2009

CUSTOMER:	BETHANY WILSON PO BOX 1770 DOLAN SPRINGS,AZ 86441-1770 US

LINE #	QTY	DESCRIPTION	REMARKS	UNIT PRICE	TOTAL
1	1.00	LOCATABLE MINERALS / MINING CLAIMS-NOT NEW-UNADJUD,ONE AUTH NO. ONLY / MINING CLAIM MONEY RECEIVED **CASES:** AMC117919/$150.00	MAINT (10)	- n/a -	150.00
				TOTAL:	**$150.00**

PAYMENT INFORMATION				
1	AMOUNT:	150.00	POSTMARKED:	N/A
	TYPE:	CHECK	RECEIVED:	08/19/2009
	CHECK NO:	073192		
	NAME:	WILSON, BETHANY PO BOX 1770 DOLAN SPRINGS AZ 86441-1770 US		

REMARKS

This receipt was generated by the automated BLM Collections and Billing System and is a paper representation of a portion of the official electronic record contained therein.

AMC 117939

MAINTENANCE FEE PAYMENT

Claimant Name: Lee Wilson

Address: 2142 West 1190 North

City: St. George State: UT Zip: 84770

Telephone: _____

E-mail address: _____

Signature: Lee Wilson

☒ Check here if this is a change of address. Prev changed:

BLM Date Stamp

RECEIVED
AZ STATE OFFICE
2009 AUG 19 P 1:51
PHOENIX, ARIZONA

LINE NO.	AMC NUMBER	CLAIM/SITE NAME	COUNTY RECORDER DATA (If available)	TWP	RNG	SEC
1	117942	Tinker Bell #4	Dkt/Pg:673/821&822	26N	20W	31
2	117943	Tinker Bell #5	Dkt/Pg:673/823&824	26N	20W	31
3	117944	Tinker Bell #6	Dkt/Pg:673/825&826	26N	20W	31
4	117945	Tinker Bell #7	Dkt/Pg:673/827&828	26N	20W	31
5	117946	Tinker Bell #8	Dkt/Pg:673/829&830	26N	20W	31
6						
7						
8						
9						
10						

List additional claims on Form MCF114.

No. of Claims: 5 x 1 = 75

Check No: 073193 Init. SC

Receipt No.: 1981982

For BLM Use Only

Bureau of Land Management
Arizona State Office
www.az.blm.gov

Form: MCF112
Revised July 2005

This form is available from the **Arizona Department of Mines and Mineral Resources** and may be reproduced.

ENTERED
AUG 25 2009

United States Department of the Interior
Bureau of Land Management
BUSINESS & SUPPORT SVCS DIV
ONE N CENTRAL AVE SUITE 800
PHOENIX, AZ 85004 -4427
Phone: (602) 417-9200

Receipt

No: 1981982

Transaction #: 2046043
Date of Transaction: 08/19/2009

CUSTOMER:	LEE WILSON 2142 W 1190 N ST GEORGE,UT 84770-5545 US

LINE #	QTY	DESCRIPTION	REMARKS	UNIT PRICE	TOTAL
1	1.00	LOCATABLE MINERALS / MINING CLAIMS-NOT NEW-UNADJUD,ONE AUTH NO. ONLY / MINING CLAIM MONEY RECEIVED **CASES:** AMC117942/$75.00	MAINT (5)	- n/a -	75.00
				TOTAL:	**$75.00**

PAYMENT INFORMATION				
1	AMOUNT:	75.00	POSTMARKED:	N/A
	TYPE:	CHECK	RECEIVED:	08/19/2009
	CHECK NO:	073193		
	NAME:	WILSON, LEE 2142 W 1190 N ST GEORGE UT 84770-5545 US		

REMARKS

This receipt was generated by the automated BLM Collections and Billing System and is a paper representation of a portion of the official electronic record contained therein.

AMC 117939

MAINTENANCE FEE PAYMENT

Claimant Name: Lee Wilson

Address: 2142 West 1190 North

City: St. George State: UT Zip: 84770

Telephone: _____

E-mail address: _____

Signature: Lee Wilson

☒ Check here if this is a change of address.

BLM Date Stamp

RECEIVED
BLM AZ STATE OFFICE
2009 MAY 19 A 10:09
PHOENIX, ARIZONA

LINE NO.	AMC NUMBER	CLAIM/SITE NAME	COUNTY RECORDER DATA (If available)	TWP	RNG	SEC
1	117942	Tinker Bell #4	Dkt/Pg:673/821&822	26N	20W	31
2	117943	Tinker Bell #5	Dkt/Pg:673/823&824	26N	20W	31
3	117944	Tinker Bell #6	Dkt/Pg:673/825&826	26N	20W	31
4	117945	Tinker Bell #7	Dkt/Pg:673/827&828	26N	20W	31
5	117946	Tinker Bell #8	Dkt/Pg:673/829&830	26N	20W	31
6						
7						
8						
9						
10						

List additional claims on Form MCF114.

No. of Claims: 5 x $125 = 625.00

Check No: 072391 Init. SC

Receipt No.: 1923690

For BLM Use Only

Bureau of Land Management
Arizona State Office
www.az.blm.gov

Form: MCF112
Revised July 2005

This form is available from the **Arizona Department of Mines and Mineral Resources** and may be reproduced.

United States Department of the Interior
Bureau of Land Management
BUSINESS & SUPPORT SVCS DIV
ONE N CENTRAL AVE SUITE 800
PHOENIX, AZ 85004 -4427
Phone: (602) 417-9200

Receipt

No: 1923690

Transaction #: 1986522
Date of Transaction: 05/19/2009

CUSTOMER:	LEE WILSON 2142 W 1190 N ST GEORGE,UT 84770-5545 US

LINE #	QTY	DESCRIPTION	REMARKS	UNIT PRICE	TOTAL
1	1.00	LOCATABLE MINERALS / MINING CLAIMS-NOT NEW-UNADJUD,ONE AUTH NO. ONLY / MINING CLAIM MONEY RECEIVED **CASES:** AMC117942/$625.00	MAINT (5)	- n/a -	625.00
				TOTAL:	**$625.00**

PAYMENT INFORMATION				
1	AMOUNT:	625.00	POSTMARKED:	N/A
	TYPE:	CHECK	RECEIVED:	05/19/2009
	CHECK NO:	072391		
	NAME:	WILSON, LEE 2142 W 1190 N ST GEORGE UT 84770-5545 US		

REMARKS

This receipt was generated by the automated BLM Collections and Billing System and is a paper representation of a portion of the official electronic record contained therein.

AMC 117939
AMC 116235

MAINTENANCE FEE PAYMENT

Claimant Name: Kent Dobbins
Address: P.O. Box 1630
City: Dolan Springs State: AZ Zip: 86441
Telephone: _____
E-mail address: _____
Signature: Kent Dobbins

☐ Check here if this is a change of address.

BLM Date Stamp

RECEIVED
BLM AZ STATE OFFICE
2009 MAY 19 A 10:09
PHOENIX, ARIZONA

LINE NO.	AMC NUMBER	CLAIM/SITE NAME	COUNTY RECORDER DATA (If available)	TWP	RNG	SEC
1	117968	Silver Bell #22	Dkt/Pg:674/74&75	26N	21W	31
2	117969	Silver Bell #23	Dkt/Pg:674/76&77	26N	21W	31
3	117970	Silver Bell #24	Dkt/Pg:674/78&79	26N	21W	31
4	116235	Blue Bell #1	Dkt/Pg:672/953&954	26N	20W	31
5	116236	Blue Bell #2	Dkt/Pg:672/955&956	26N	20W	31
6						
7						
8						
9						
10						

List additional claims on Form MCF114.

No. of Claims: 5 x $125 = 625.00
Check No: 072390 Init. SC
Receipt No.: 192370

For BLM Use Only

Bureau of Land Management
Arizona State Office
www.az.blm.gov

Form: MCF112
Revised July 2005

This form is available from the **Arizona Department of Mines and Mineral Resources** and may be reproduced.

United States Department of the Interior
Bureau of Land Management
BUSINESS & SUPPORT SVCS DIV
ONE N CENTRAL AVE SUITE 800
PHOENIX, AZ 85004 -4427
Phone: (602) 417-9200

Receipt

No: 1923701

Transaction #: 1986535
Date of Transaction: 05/19/2009

CUSTOMER:	KENT DOBBINS PO BOX 1630 DOLAN SPRINGS,AZ 86441-1630 US

LINE #	QTY	DESCRIPTION	REMARKS	UNIT PRICE	TOTAL
1	1.00	LOCATABLE MINERALS / MINING CLAIMS-NOT NEW-UNADJUD,ONE AUTH NO. ONLY / MINING CLAIM MONEY RECEIVED **CASES:** AMC117968/$625.00	MAINT (5)	- n/a -	625.00
				TOTAL:	**$625.00**

PAYMENT INFORMATION				
1	AMOUNT:	625.00	POSTMARKED:	N/A
	TYPE:	CHECK	RECEIVED:	05/19/2009
	CHECK NO:	072390		
	NAME:	DOBBINS, KENT PO BOX 1630 DOLAN SPRINGS AZ 86441-1630 US		

REMARKS

This receipt was generated by the automated BLM Collections and Billing System and is a paper representation of a portion of the official electronic record contained therein.

AMC 117907
AMC 117934
AMC 116255

MAINTENANCE FEE PAYMENT

Claimant Name: Anna Stewart

Address: 1603 S. Kentwood Avenue

City: Springfield State: MO Zip: 65804

Telephone: _____

E-mail address: _____

Signature: _____

☒ Check here if this is a change of address.

BLM Date Stamp

RECEIVED
BLM AZ STATE OFFICE
2009 MAY 19 A 9:37
PHOENIX, ARIZONA

LINE NO.	AMC NUMBER	CLAIM/SITE NAME	COUNTY RECORDER DATA (If available)	TWP	RNG	SEC
1	117907	Gold Bell #1	Dkt/Pg:674/2&3	26N	20W	26&35
2	117908	Gold Bell #2	Dkt/Pg:674/4&5	26N	20W	26&35
3	117923	Gold Bell #17	Dkt/Pg:674/34&35	26N	20W	26&35
4	117924	Gold Bell #18	Dkt/Pg:674/36&37	26N	20W	26&35
5	117955	Silver Bell #9	Dkt/Pg:673/979&980	26N	21W	25&26
6	117956	Silver Bell #10	Dkt/Pg:673/981&982	26N	21W	25&26
7	117957	Silver Bell #11	Dkt/Pg:673/983&984	26N	21W	25&26
8	117958	Silver Bell #12	Dkt/Pg:673/985&986	26N	21W	25&26
9	116255	Tiger Bell #1	Dkt/Pg:672/993&994	26N	21W	25
10	116262	Tiger Bell #8	Dkt/Pg:673/7&8	26N	21W	25

List additional claims on Form MCF114.

No. of Claims: 10 x $125 = 1,250.00

Check No: 072380 Init. SC

Receipt No.: 1923657

For BLM Use Only

Bureau of Land Management
Arizona State Office
www.az.blm.gov

Form: MCF112
Revised July 2005

This form is available from the **Arizona Department of Mines and Mineral Resources** and may be reproduced.

United States Department of the Interior
Bureau of Land Management
BUSINESS & SUPPORT SVCS DIV
ONE N CENTRAL AVE SUITE 800
PHOENIX, AZ 85004 -4427
Phone: (602) 417-9200

Receipt

No: 1923657

Transaction #: 1986490
Date of Transaction: 05/19/2009

CUSTOMER:	ANNA STEWART 1603 S KENTWOOD AVE SPRINGFIELD,MO 65804-1318 US

LINE #	QTY	DESCRIPTION	REMARKS	UNIT PRICE	TOTAL
1	1.00	LOCATABLE MINERALS / MINING CLAIMS-NOT NEW-UNADJUD,ONE AUTH NO. ONLY / MINING CLAIM MONEY RECEIVED **CASES:** AMC117907/$1250.00	MAINT (10)	- n/a -	1250.00
				TOTAL:	**$1,250.00**

PAYMENT INFORMATION				
1	AMOUNT:	1250.00	POSTMARKED:	N/A
	TYPE:	CHECK	RECEIVED:	05/19/2009
	CHECK NO:	072380		
	NAME:	STEWART, ANNA 1603 S KENTWOOD AVE SPRINGFIELD MO 65804-1318 US		

REMARKS

This receipt was generated by the automated BLM Collections and Billing System and is a paper representation of a portion of the official electronic record contained therein.

AMC 117907
AMC 117934
AMC 116255

MAINTENANCE FEE PAYMENT

Claimant Name: Anna Stewart
Address: 1603 S. Kentwood Avenue
City: Springfield State: MO Zip: 65804
Telephone: _____
E-mail address: _____
Signature: _____
☒ Check here if this is a change of address.

BLM Date Stamp

RECEIVED
BLM AZ STATE OFFICE
2009 MAY 19 A 9:37
PHOENIX, ARIZONA

LINE NO.	AMC NUMBER	CLAIM/SITE NAME	COUNTY RECORDER DATA (If available)	TWP	RNG	SEC
1	117907	Gold Bell #1	Dkt/Pg:674/2&3	26N	20W	26&35
2	117908	Gold Bell #2	Dkt/Pg:674/4&5	26N	20W	26&35
3	117923	Gold Bell #17	Dkt/Pg:674/34&35	26N	20W	26&35
4	117924	Gold Bell #18	Dkt/Pg:674/36&37	26N	20W	26&35
5	117955	Silver Bell #9	Dkt/Pg:673/979&980	26N	21W	25&26
6	117956	Silver Bell #10	Dkt/Pg:673/981&982	26N	21W	25&26
7	117957	Silver Bell #11	Dkt/Pg:673/983&984	26N	21W	25&26
8	117958	Silver Bell #12	Dkt/Pg:673/985&986	26N	21W	25&26
9	116255	Tiger Bell #1	Dkt/Pg:672/993&994	26N	21W	25
10	116262	Tiger Bell #8	Dkt/Pg:673/7&8	26N	21W	25

List additional claims on Form MCF114.

No. of Claims: 10 x $125 = 1,250.00
Check No: 072380 Init. SC
Receipt No.: 1923657
For BLM Use Only

Bureau of Land Management
Arizona State Office
www.az.blm.gov

Form: MCF112
Revised July 2005

This form is available from the **Arizona Department of Mines and Mineral Resources** and may be reproduced.

United States Department of the Interior
Bureau of Land Management
BUSINESS & SUPPORT SVCS DIV
ONE N CENTRAL AVE SUITE 800
PHOENIX, AZ 85004 -4427
Phone: (602) 417-9200

Receipt

No: 1923657

Transaction #: 1986490
Date of Transaction: 05/19/2009

CUSTOMER:	ANNA STEWART 1603 S KENTWOOD AVE SPRINGFIELD,MO 65804-1318 US

LINE #	QTY	DESCRIPTION	REMARKS	UNIT PRICE	TOTAL
1	1.00	LOCATABLE MINERALS / MINING CLAIMS-NOT NEW-UNADJUD,ONE AUTH NO. ONLY / MINING CLAIM MONEY RECEIVED **CASES:** AMC117907/$1250.00	MAINT (10)	- n/a -	1250.00
				TOTAL:	**$1,250.00**

PAYMENT INFORMATION

1	AMOUNT:	1250.00	POSTMARKED:	N/A
	TYPE:	CHECK	RECEIVED:	05/19/2009
	CHECK NO:	072380		
	NAME:	STEWART, ANNA 1603 S KENTWOOD AVE SPRINGFIELD MO 65804-1318 US		

REMARKS

This receipt was generated by the automated BLM Collections and Billing System and is a paper representation of a portion of the official electronic record contained therein.

AMC 116255
AMC 117939
AMC 117907

MAINTENANCE FEE PAYMENT

Claimant Name: Craig Dobbins
Address: 603 W. Kingsley
City: Springfield State: MO Zip: 65807
Telephone: _____
E-mail address: _____
Signature: Craig Dobbins

☐ Check here if this is a change of address.

BLM Date Stamp

RECEIVED
BLM AZ STATE OFFICE
2009 MAY 19 A 10:09
PHOENIX, ARIZONA

LINE NO.	AMC NUMBER	CLAIM/SITE NAME	COUNTY RECORDER DATA (If available)	TWP	RNG	SEC
1	117909	Gold Bell #3	Dkt/Pg:674/6&7	25& 26N	20& 21W	26& 35
2	117910	Gold Bell #4	Dkt/Pg:674/8&9	25& 26N	20& 21W	26& 35
3	117925	Gold Bell #19	Dkt/Pg:674/38&39	25& 26N	20& 21W	26& 35
4	117926	Gold Bell #20	Dkt/Pg:674/40&41	25& 26N	20& 21W	26& 35
5	117927	Gold Bell #21	Dkt/Pg:674/42&43	25& 26N	20& 21W	26& 35
6	117959	Silver Bell #13	Dkt/Pg:673/987&988	26N	21W	25& 26
7	117960	Silver Bell #14	Dkt/Pg:673/989&990	26N	21W	25&26
8	117961	Silver Bell #15	Dkt/Pg:673/991&992	26N	21W	25&26
9	117962	Silver Bell #16	Dkt/Pg:673/993&994	26N	21W	25&26
10	116258	Tiger Bell #4	Dkt/Pg:672/999&1000	26N	21W	25

List additional claims on Form MCF114.

No. of Claims: 10 x $125 = 1,250.00
Check No: 072388 Init. SC
Receipt No.: 1923716
For BLM Use Only

Bureau of Land Management
Arizona State Office
www.az.blm.gov

Form: MCF112
Revised July 2005

This form is available from the **Arizona Department of Mines and Mineral Resources** and may be reproduced.

United States Department of the Interior
Bureau of Land Management
BUSINESS & SUPPORT SVCS DIV
ONE N CENTRAL AVE SUITE 800
PHOENIX, AZ 85004 -4427
Phone: (602) 417-9200

Receipt

No: 1923716

Transaction #: 1986546
Date of Transaction: 05/19/2009

CUSTOMER:	CRAIG DOBBINS 603 W KINGSLEY ST SPRINGFIELD,MO 65807-4705 US

LINE #	QTY	DESCRIPTION	REMARKS	UNIT PRICE	TOTAL
1	1.00	LOCATABLE MINERALS / MINING CLAIMS-NOT NEW-UNADJUD,ONE AUTH NO. ONLY / MINING CLAIM MONEY RECEIVED **CASES:** AMC117909/$1250.00	MAINT(10)	- n/a -	1250.00
				TOTAL:	**$1,250.00**

PAYMENT INFORMATION				
1	AMOUNT:	1250.00	POSTMARKED:	N/A
	TYPE:	CHECK	RECEIVED:	05/19/2009
	CHECK NO:	072388		
	NAME:	DOBBINS, CRAIG 603 W KINGSLEY ST SPRINGFIELD MO 65807-4705 US		

REMARKS

This receipt was generated by the automated BLM Collections and Billing System and is a paper representation of a portion of the official electronic record contained therein.

AMC 116255
117939

MAINTENANCE FEE PAYMENT

Claimant Name: Anna Stewart
Address: 1603 S. Kentwood Avenue
City: Springfield State: MO Zip: 65804
Telephone: 417 861- 6964
E-mail address:
X Signature:
Check here if this is a change of address.

BLM Date Stamp

RECEIVED
AZ STATE OFFICE
2009 AUG 19 P 2:12
PHOENIX, ARIZONA

LINE NO.	AMC NUMBER	CLAIM/SITE NAME	COUNTY RECORDER DATA (If available)	TWP	RNG	SEC
1	117907	Gold Bell #1	Dkt/Pg:674/2&3	26N	20W	26& 35
2	117908	Gold Bell #2	Dkt/Pg:674/4&5	26N	20W	26& 35
3	117923	Gold Bell #17	Dkt/Pg:674/34&35	26N	20W	26& 35
4	117924	Gold Bell #18	Dkt/Pg:674/36&37	26N	20W	26& 35
5	117955	Silver Bell #9	Dkt/Pg:673/979&980	26N	21W	25& 26
6	117956	Silver Bell #10	Dkt/Pg:673/981&982	26N	21W	25& 26
7	117957	Silver Bell #11	Dkt/Pg:673/983&984	26N	21W	25& 26
8	117958	Silver Bell #12	Dkt/Pg:673/985&986	26N	21W	25& 26
9	116255	Tiger Bell #1	Dkt/Pg:672/993&994	26N	21W	25
10	116262	Tiger Bell #8	Dkt/Pg:673/7&8	26N	21W	25

List additional claims on Form MCF114.

No. of Claims: 10 x $ = 150.00
Check No: 073185 Init. SC
Receipt No.: 1982012
For BLM Use Only

Bureau of Land Management
Arizona State Office
www.az.blm.gov

Form: MCF112
Revised July 2005

This form is available from the **Arizona Department of Mines and Mineral Resources** and may be reproduced.

ENTERED
AUG 25 2009

United States Department of the Interior
Bureau of Land Management
BUSINESS & SUPPORT SVCS DIV
ONE N CENTRAL AVE SUITE 800
PHOENIX, AZ 85004 -4427
Phone: (602) 417-9200

Receipt

No: 1982012

Transaction #: 2046070
Date of Transaction: 08/19/2009

CUSTOMER:	ANNA STEWART 1603 S KENTWOOD AVE SPRINGFIELD,MO 65804-1318 US

LINE #	QTY	DESCRIPTION	REMARKS	UNIT PRICE	TOTAL
1	1.00	LOCATABLE MINERALS / MINING CLAIMS-NOT NEW-UNADJUD,ONE AUTH NO. ONLY / MINING CLAIM MONEY RECEIVED **CASES:** AMC117907/$150.00	MAINT (10)	- n/a -	150.00
				TOTAL:	**$150.00**

PAYMENT INFORMATION				
1	AMOUNT:	150.00	POSTMARKED:	N/A
	TYPE:	CHECK	RECEIVED:	08/19/2009
	CHECK NO:	073185		
	NAME:	STEWART, ANNA 1603 S KENTWOOD AVE SPRINGFIELD MO 65804-1318 US		

REMARKS

This receipt was generated by the automated BLM Collections and Billing System and is a paper representation of a portion of the official electronic record contained therein.

AMC 117939
117907
116235
116255
107667
356471

United States Department of the Interior
Bureau of Land Management
BUSINESS & SUPPORT SVCS DIV
ONE N CENTRAL AVE SUITE 800
PHOENIX, AZ 85004 -4427
Phone: (602) 417-9200

Receipt No: 1835081

Transaction #: 1894353
Date of Transaction: 12/09/2008

CUSTOMER:	KENT DOBBINS PO BOX 1630 DOLAN SPRINGS,AZ 86441-1630 US

LINE #	QTY	DESCRIPTION	REMARKS	UNIT PRICE	TOTAL
1	1.00	LOCATABLE MINERALS / MINING CLAIMS-NOT NEW-UNADJUD,ONE AUTH NO. ONLY / MINING CLAIM MONEY RECEIVED **CASES:** AMC117942/$520.00	POL (52)	- n/a -	520.00
				TOTAL:	**$520.00**

PAYMENT INFORMATION				
1	AMOUNT:	520.00	POSTMARKED:	N/A
	TYPE:	CASH	RECEIVED:	12/09/2008
	NAME:	DOBBINS, KENT PO BOX 1630 DOLAN SPRINGS AZ 86441-1630 US		

REMARKS

This receipt was generated by the automated BLM Collections and Billing System and is a paper representation of a portion of the official electronic record contained therein.

When Recorded Return Document to:
Kent Dobbins
P.O. Box 1630
Dolan Springs, AZ 86441

☐ Check here is this is a change of address.

Telephone: _____

E-mail address: _____

PAGE: 1 of 2 FEE # 2008078387

B: 7361 P: 542

OFFICIAL RECORDS
OF MOHAVE COUNTY
JOAN MCCALL,
COUNTY RECORDER

12/05/2008 03:48 PM Fee: $19.00
DOC TYPE: PL
PAID BY:KENT DOBBINS AMC 356471

AFFIDAVIT OF PERFORMANCE OF ANNUAL WORK

BLM Date Stamp: RECEIVED BLM AZ STATE OFFICE 2008 DEC -9 A 10:08 PHOENIX, ARIZONA

1. State of Arizona, County of Mohave ss:
2. I (Name) Kent Dobbins
3. Reside at (Address) P.O. Box 1630

City Dolan Springs County Mohave

State AZ Zip 86441 being duly sworn, depose and say that I am a citizen of the United States, more than eighteen years of age, and that all of the facts set forth in this affidavit, subject to the provisions and penalties of 18 U.S.C. 1001 pertaining to the filing of false, fictitious, or fraudulent statements with the United States, are true and correct according to the best of my knowledge, information and belief.

4. Owner's name and address (If not shown in Items 1-3 above). _____

5. That I am personally acquainted with the mining claim(s). The work and improvements were made by and at the expense of the owner(s) of said claim(s). Said contiguous group of claims, listed on this document, are situated in the

Weaver (optional) Mining District; Mohave County, Arizona.

Line No.	AMC NUMBER	CLAIM/SITE NAME	COUNTY RECORDER DATA (If available)	TWP	RNG	SEC
1	356471	Jumpin Jack 4	Dkt/Pg:4174/7	26N	20&21W	25&30
2						
3						
4						
5						
6						

RE 1/14/09

AFFIDAVIT OF PERFORMANCE OF ANNUAL WORK – page 2

BLM
Date
Stamp

RECEIVED
BLM AZ STATE OFFICE
2008 DEC -9 A 10:08
PHOENIX, ARIZONA

7						
8						
9						
10						

6. That between the dates starting at 12 o'clock noon on September 1, 20 07 and ending at 12 o'clock noon on September 1, 20 08 at least $ 100.00 dollars worth of work and improvements were done and performed upon said claim(s) or upon one or more of a contiguous group of claims for the benefit of all, wholly or partly outside of a contiguous group of claims for the benefit of all, not including the location work.

7. That the following persons were employed to perform the work and improvements described herein: Kent Dobbins, Beth Wilson, Dean Bush, Wm. Chirgwin, Jim Drury, and others.

8. That the work and improvements performed were: Roadwork. Filled in areas that washed out. Graded ads except where floodwater made impassable. Removed ore from claims for processing. nuallabor, pick&shovel&elec.hammer. Processing ore in mill in Henderson, NV. Some ore e processed in Dolan Springs, AZ. Electroplating, etc. as we have in the past yrs. on a nt'd basis. Also exploratory work. Ore removed by buckets, barrels, truck, & trailer.

9. Dated: 12-5-08 Signature: Kent Dobbins

SUBSCRIBED AND SWORN TO before me, a Notary Public, this 5th day of Dec 20 08

By: Kent Dobbins

Notary Public Mary E McCoy-Durst

My Commission Expires 2/9/2012

OFFICIAL SEAL
MARY E. McCOY-DURST
NOTARY PUBLIC - State of Arizona
MOHAVE COUNTY
My Comm. Expires Feb. 9, 2012

Bureau of Land Management
Arizona State Office
www.az.blm.gov

No. of Claims: 1 x $10 = 10 00
Check No.: CASH Init. SC
Receipt No.: 1835081
For BLM Use Only

Form: MCF108
Revised Jan. 2006

This form is available from the **Arizona Department of Mines & Mineral Resources** and may be reproduced.

THE PURPOSE OF THIS FORM IS TO VERIFY FOR FUTURE REFERENCE THAT CERTAIN INDIVIDUAL FORMS WERE RECEIVED AND PROCESSED BY YOUR OFFICE. THIS FORM WILL BE USED AS PROOF IF ANY FORMS ARE SUBSEQUENTLY LOST BY YOUR OFFICE OR THEREAFTER.

(PLEASE INITIAL TO THE LEFT OF EACH PERSON'S NAME AFTER PROCESSING)

I HAVE RECEIVED AND PROCESSED THE FOLLOWING FORM(S):

KENT DOBBINS : (1 CLAIM)
1 AFFIDAVIT OF PERFORMANCE OF ANNUAL WORK

RECEIVED
BLM AZ STATE OFFICE
2008 DEC -9 A 10: 08
PHOENIX, ARIZONA

ALL FORMS WERE FILED AS REQUIRED AND ALL FEES WERE PAID.

Susie Cruz
BLM EMPLOYEE SIGNATURE

12-9-2008
DATE

BLM STAMP

When Recorded Return Document to:
Kent Dobbins
P.O. Box 1630
Dolan Springs, AZ 86441

☐ Check here is this is a change of address.
Telephone: _____
E-mail address: _____

PAGE: 1 of 2 FEE # 2008078388
B: 7361 P: 544
OFFICIAL RECORDS
OF MOHAVE COUNTY
JOAN MCCALL,
COUNTY RECORDER
12/05/2008 03:48 PM Fee: $19.00
DOC TYPE: PL
PAID BY:KENT DOBBINS

RECEIVED
BLM AZ STATE OFFICE
2008 DEC -9 A 10:08
PHOENIX, ARIZONA

BLM
Date
Stamp

AFFIDAVIT OF PERFORMANCE OF ANNUAL WORK

1. State of Arizona, County of Mohave ss:
2. I (Name) Kent Dobbins
3. Reside at (Address) P.O. Box 1630

City Dolan Springs County Mohave

State AZ Zip 86441 being duly sworn, depose and say that I am a citizen of the United States, more than eighteen years of age, and that all of the facts set forth in this affidavit, subject to the provisions and penalties of 18 U.S.C. 1001 pertaining to the filing of false, fictitious, or fraudulent statements with the United States, are true and correct according to the best of my knowledge, information and belief.

4. Owner's name and address (If not shown in Items 1-3 above). _____

5. That I am personally acquainted with the mining claim(s). The work and improvements were made by and at the expense of the owner(s) of said claim(s). Said contiguous group of claims, listed on this document, are situated in the

Weaver (optional) Mining District; Mohave County, Arizona.

Line No.	AMC NUMBER	CLAIM/SITE NAME	COUNTY RECORDER DATA (If available)	TWP	RNG	SEC
1	117968	Silver Bell #22	Dkt/Pg:674/74&75	26N	21W	31
2	117969	Silver Bell #23	Dkt/Pg:674/76&77	26N	21W	31
3	117970	Silver Bell #24	Dkt/Pg:674/78&79	26N	21W	31
4	116235	Blue Bell #1	Dkt/Pg:672/953&954	26N	20W	31
5	116236	Blue Bell #2	Dkt/Pg:672/955&956	26N	20W	31
6						

AFFIDAVIT OF PERFORMANCE OF ANNUAL WORK – page 2

BLM Date Stamp

RECEIVED
BLM AZ STATE OFFICE
2008 DEC -9 A 10:08
PHOENIX, ARIZONA

7						
8						
9						
10						

6. That between the dates starting at 12 o'clock noon on September 1, 20 07 and ending at 12 o'clock noon on September 1, 20 08 at least $ 500.00 dollars worth of work and improvements were done and performed upon said claim(s) or upon one or more of a contiguous group of claims for the benefit of all, wholly or partly outside of a contiguous group of claims for the benefit of all, not including the location work.

7. That the following persons were employed to perform the work and improvements described herein: Kent Dobbins, Beth Wilson, Dean Bush, Wm. Chirgwin, Jim Drury, and others.

8. That the work and improvements performed were: Roadwork. Filled in areas that washed out. Graded roads except where floodwater made impassable. Removed ore from claims for processing. Annual labor, pick&shovel&elec. hammer. Processing ore in mill in Henderson, NV. Some ore processed in Dolan Springs, AZ. Electroplating, etc. as we have in past yrs. on a Cont'd basis. Also exploratory work. Ore removed by buckets, barrels, truck, & trailer.

9. Dated: 12-5-08 Signature: Kent Dobbins

SUBSCRIBED AND SWORN TO before me, a Notary Public, this 5th day of Dec 2008

By: Kent Dobbins

Notary Public Mary E McCoy-Durst

My Commission Expires 2/9/2012

OFFICIAL SEAL
MARY E. McCOY-DURST
NOTARY PUBLIC State of Arizona
MOHAVE COUNTY
My Comm. Expires Feb. 9, 2012

Bureau of Land Management
Arizona State Office
www.az.blm.gov

No. of Claims: 5 x $10 = 50.00
Check No.: Cash Init. SC
Receipt No.: 1835081
For BLM Use Only

Form: MCF108
Revised Jan. 2006

This form is available from the **Arizona Department of Mines & Mineral Resources** and may be reproduced.

THE PURPOSE OF THIS FORM IS TO VERIFY FOR FUTURE REFERENCE THAT CERTAIN INDIVIDUAL FORMS WERE RECEIVED AND PROCESSED BY YOUR OFFICE. THIS FORM WILL BE USED AS PROOF IF ANY FORMS ARE SUBSEQUENTLY LOST BY YOUR OFFICE OR THEREAFTER.

(PLEASE INITIAL TO THE LEFT OF EACH PERSON'S NAME AFTER PROCESSING)

I HAVE RECEIVED AND PROCESSED THE FOLLOWING FORM(S):

KENT DOBBINS : (5 CLAIMS)
1 AFFIDAVIT OF PERFORMANCE OF ANNUAL WORK

RECEIVED
BLM AZ STATE OFFICE
2008 DEC -9 A 10:08
PHOENIX, ARIZONA

ALL FORMS WERE FILED AS REQUIRED AND ALL FEES WERE PAID.

Susie Cruz
BLM EMPLOYEE SIGNATURE

12-9-2008
DATE

BLM STAMP

When Recorded Return Document to:
Craig Dobbins
603 W. Kingsley
Springfield, MO 65807

☐ Check here is this is a change of address.
Telephone: _____
E-mail address: _____

PAGE: 1 of 2 FEE # 2008078384

B: 7361 P: 536

OFFICIAL RECORDS
OF MOHAVE COUNTY
JOAN MCCALL,
COUNTY RECORDER

12/05/2008 03:46 PM Fee: $19.00
DOC TYPE: PL
PAID BY:CRAIG DOBBINS

AFFIDAVIT OF PERFORMANCE OF ANNUAL WORK

BLM Date Stamp
RECEIVED
BLM AZ STATE OFFICE
2008 DEC -9 A 10:08
PHOENIX, ARIZONA

1. State of Arizona, County of Mohave ss:
2. I (Name) Craig Dobbins
3. Reside at (Address) 603 W. Kingsley

City Springfield County _____

State MO Zip 65807 being duly sworn, depose and say that I am a citizen of the United States, more than eighteen years of age, and that all of the facts set forth in this affidavit, subject to the provisions and penalties of 18 U.S.C. 1001 pertaining to the filing of false, fictitious, or fraudulent statements with the United States, are true and correct according to the best of my knowledge, information and belief.

4. Owner's name and address (If not shown in Items 1-3 above). _____

5. That I am personally acquainted with the mining claim(s). The work and improvements were made by and at the expense of the owner(s) of said claim(s). Said contiguous group of claims, listed on this document, are situated in the

Weaver (optional) Mining District; Mohave County, Arizona.

Line No.	AMC NUMBER	CLAIM/SITE NAME	COUNTY RECORDER DATA (If available)	TWP	RNG	SEC
1	117909	Gold Bell #3	Dkt/Pg:674/6&7	25&26N	20&21W	26&35
2	117910	Gold Bell #4	Dkt/Pg:674/8&9	25&26N	20&21W	26&35
3	117925	Gold Bell #19	Dkt/Pg:674/38&39	25&26N	20&21W	26&35
4	117926	Gold Bell #20	Dkt/Pg:674/40&41	25&26N	20&21W	26&35
5	117927	Gold Bell #21	Dkt/Pg:674/42&43	25&26N	20&21W	26&35
6	117959	Silver Bell #13	Dkt/Pg:673/987&988	26N	21W	25&26

AFFIDAVIT OF PERFORMANCE OF ANNUAL WORK – page 2

BLM Date Stamp

RECEIVED
BLM AZ STATE OFFICE
2008 DEC -9 A 10:08
PHOENIX, ARIZONA

	AMC			TWP	RNG	SEC
7	117960	Silver Bell #14	Dkt/Pg:673/989&990	26N	21W	25&26
8	117961	Silver Bell #15	Dkt/Pg:673/991&992	26N	21W	25&26
9	117962	Silver Bell #16	Dkt/Pg:673/993&994	26N	21W	25&26
10	116258	Tiger Bell #4	Dkt/Pg:672/999&1000	26N	21W	25

6. That between the dates starting at 12 o'clock noon on September 1, 20 07 and ending at 12 o'clock noon on September 1, 20 08 at least $ 1,000.00 dollars worth of work and improvements were done and performed upon said claim(s) or upon one or more of a contiguous group of claims for the benefit of all, wholly or partly outside of a contiguous group of claims for the benefit of all, not including the location work.

7. That the following persons were employed to perform the work and improvements described herein: Kent Dobbins, Beth Wilson, Dean Bush, Wm. Chirgwin, Jim Drury, & others.

8. That the work and improvements performed were: Roadwork. Filled in areas that washed out. Graded roads except where floodwater made impassable. Removed ore from claims for processing. Manual labor, pick&shovel&elec. hammer. Processing ore in mill in Henderson, NV. some ore processed in Dolan Springs, AZ. Electroplating, etc. as we have in the past yrs. on a cont'd basis. Also exploratory work. Ore removed by ~~buckets, barrels,~~ truck& trailer

9. Dated: 11-20-08 Signature [signature]

SUBSCRIBED AND SWORN TO before me, a Notary Public, this 20th day of November 20 08

By: [signature]

Notary Public Stephanie L. Ghan

My Commission Expires July 26 2012

STEPHANIE L. GHAN
Notary Public - Notary Seal
STATE OF MISSOURI
Greene County - Comm#06411224
My Commission Expires July 26, 2012

Bureau of Land Management
Arizona State Office
www.az.blm.gov

No. of Claims: 10 x $10 = 100 00
Check No.: CASH Init. SG
Receipt No.: 183508I
For BLM Use Only

Form: MCF108
Revised Jan. 2006

This form is available from the **Arizona Department of Mines & Mineral Resources** and may be reproduced.

THE PURPOSE OF THIS FORM IS TO VERIFY FOR FUTURE REFERENCE THAT CERTAIN INDIVIDUAL FORMS WERE RECEIVED AND PROCESSED BY YOUR OFFICE. THIS FORM WILL BE USED AS PROOF IF ANY FORMS ARE SUBSEQUENTLY LOST BY YOUR OFFICE OR THEREAFTER.

(PLEASE INITIAL TO THE LEFT OF EACH PERSON'S NAME AFTER PROCESSING)

I HAVE RECEIVED AND PROCESSED THE FOLLOWING FORM(S):

CRAIG DOBBINS :
1 AFFIDAVIT OF PERFORMANCE OF ANNUAL WORK

RECEIVED
BLM AZ STATE OFFICE
2008 DEC -9 A 10:08
PHOENIX, ARIZONA

ALL FORMS WERE FILED AS REQUIRED AND ALL FEES WERE PAID.

Susie Cruz
BLM EMPLOYEE SIGNATURE

12-9-2008
DATE

BLM STAMP

When Recorded Return Document to:
Tasha Inmon
2807 N. Farm Road 81
Willard, MO 65781

☐ Check here is this is a change of address.

Telephone: _____

E-mail address: _____

PAGE: 1 of 2 FEE # 2008078385

B: 7361 P: 538

OFFICIAL RECORDS
OF MOHAVE COUNTY
JOAN MCCALL,
COUNTY RECORDER

12/05/2008 03:47 PM Fee: $19.00
DOC TYPE: PL
PAID BY:TASHA INMON

AFFIDAVIT OF PERFORMANCE OF ANNUAL WORK

RECEIVED
BLM AZ STATE OFFICE
2008 DEC -9 A 10:07
PHOENIX, ARIZONA

BLM
Date
Stamp

1. State of Arizona, County of Mohave ss:

2. I (Name) Tasha Inmon

3. Reside at (Address) 2807 N. Farm Rd. 81

City Willard County _____

State MO Zip 65781 being duly sworn, depose and say that I am a citizen of the United States, more than eighteen years of age, and that all of the facts set forth in this affidavit, subject to the provisions and penalties of 18 U.S.C. 1001 pertaining to the filing of false, fictitious, or fraudulent statements with the United States, are true and correct according to the best of my knowledge, information and belief.

4. Owner's name and address (If not shown in Items 1-3 above). _____

5. That I am personally acquainted with the mining claim(s). The work and improvements were made by and at the expense of the owner(s) of said claim(s). Said contiguous group of claims, listed on this document, are situated in the

Weaver (optional) Mining District; Mohave County, Arizona.

Line No.	AMC NUMBER	CLAIM/SITE NAME	COUNTY RECORDER DATA (If available)	TWP	RNG	SEC
1	116256	Tiger Bell #2	Dkt/Pg:672/995&996	26N	20&21W	25
2	116257	Tiger Bell #3	Dkt/Pg:672/997&998	26N	20&21W	25
3	116259	Tiger Bell #5	Dkt/Pg:673/1&2	26N	20&21W	25
4	116260	Tiger Bell #6	Dkt/Pg:673/3&4	26N	20&21W	25
5	116261	Tiger Bell #7	Dkt/Pg:673/5&6	26N	20&21W	25
6						

AFFIDAVIT OF PERFORMANCE OF ANNUAL WORK – page 2

BLM Date Stamp

RECEIVED
BLM AZ STATE OFFICE
2008 DEC -9 A 10:08
PHOENIX, ARIZONA

7						
8						
9						
10						

6. That between the dates starting at 12 o'clock noon on September 1, 20 07 and ending at 12 o'clock noon on September 1, 20 08 at least $ 500.00 dollars worth of work and improvements were done and performed upon said claim(s) or upon one or more of a contiguous group of claims for the benefit of all, wholly or partly outside of a contiguous group of claims for the benefit of all, not including the location work.

7. That the following persons were employed to perform the work and improvements described herein: Kent Dobbins, Beth Wilson, Dean Bush, Wm. Chirgwin, Jim Drury, & others.

8. That the work and improvements performed were: Roadwork. Filled in areas that washed out. Graded roads except where floodwater made impassable. Removed ore from claims for processing. Annual labor, pick&shovel&elec. hammer. Processing ore in mill in Henderson, NV. Some ore processed in Dolan Springs, AZ. Electroplating, etc. as we have in the past yrs. on a don't basis. Also exploratory work. Ore removed by buckets, barrels, truck & trailer.

9. Dated: 12/3/08 Signature: Dasha M. Inman

SUBSCRIBED AND SWORN TO before me, a Notary Public, this 3rd day of December 2008

By: Sarah E Angotti

Notary Public Sarah E Angotti

My Commission Expires Apr. 12 2011

SARAH E. ANGOTTI
Notary Public - Notary Seal
STATE OF MISSOURI
Christian County - Comm#07033925
My Commission Expires Apr. 12, 2011

Bureau of Land Management
Arizona State Office
www.az.blm.gov

No. of Claims: 5 x $10 = 50.00
Check No.: Cash Init. SC
Receipt No.: 1835081
For BLM Use Only

Form: MCF108
Revised Jan. 2006
Page 2 of 2

This form is available from the **Arizona Department of Mines & Mineral Resources** and may be reproduced.

THE PURPOSE OF THIS FORM IS TO VERIFY FOR FUTURE REFERENCE THAT CERTAIN INDIVIDUAL FORMS WERE RECEIVED AND PROCESSED BY YOUR OFFICE. THIS FORM WILL BE USED AS PROOF IF ANY FORMS ARE SUBSEQUENTLY LOST BY YOUR OFFICE OR THEREAFTER.

(PLEASE INITIAL TO THE LEFT OF EACH PERSON'S NAME AFTER PROCESSING)

I HAVE RECEIVED AND PROCESSED THE FOLLOWING FORM(S):

TASHA INMON :
1 AFFIDAVIT OF PERFORMANCE OF ANNUAL WORK

ALL FORMS WERE FILED AS REQUIRED AND ALL FEES WERE PAID.

Susie Cruz
BLM EMPLOYEE SIGNATURE

12-9-2008
DATE

RECEIVED
BLM AZ STATE OFFICE
2008 DEC -9 A 10:08
PHOENIX, ARIZONA
BLM STAMP

When Recorded Return Document to:

2

Brendan Galyean
230 Whitetail Drive
Walnut Shade, MO 65771

☐ Check here is this is a change of address.

Telephone: _____

E-mail address: _____

PAGE: 1 of 2 FEE # 2008078386

B: 7361 P: 540

OFFICIAL RECORDS
OF MOHAVE COUNTY
JOAN MCCALL,
COUNTY RECORDER

12/05/2008 03:47 PM Fee: $19.00
DOC TYPE: PL
PAID BY:BRENAN GALYEAN

AFFIDAVIT OF PERFORMANCE OF ANNUAL WORK

BLM Date Stamp

RECEIVED
BLM AZ STATE OFFICE
2008 DEC -9 A 10:07
PHOENIX, ARIZONA

1. State of Arizona, County of Mohave ss:
2. I (Name) Brendan Galyean
3. Reside at (Address) 230 Whitetail Drive

City Walnut Shade County _____

State MO Zip 65771 being duly sworn, depose and say that I am a citizen of the United States, more than eighteen years of age, and that all of the facts set forth in this affidavit, subject to the provisions and penalties of 18 U.S.C. 1001 pertaining to the filing of false, fictitious, or fraudulent statements with the United States, are true and correct according to the best of my knowledge, information and belief.

4. Owner's name and address (If not shown in Items 1-3 above). _____

5. That I am personally acquainted with the mining claim(s). The work and improvements were made by and at the expense of the owner(s) of said claim(s). Said contiguous group of claims, listed on this document, are situated in the

Weaver (optional) Mining District; Mohave County, Arizona.

Line No.	AMC NUMBER	CLAIM/SITE NAME	COUNTY RECORDER DATA (If available)	TWP	RNG	SEC
1	116237	Blue Bell #3	Dkt/Pg:672 957 & 958	26N	20W	30
2	116238	Blue Bell #4	Dkt/Pg:672 959 & 960	26N	20W	30
3	116239	Blue Bell #5	Dkt/Pg:672 961& 962	26N	20W	30
4	116240	Blue Bell #6	Dkt/Pg:672 963 & 964	26N	20W	30
5	116241	Blue Bell #7	Dkt/Pg:672 965 & 966	26N	20W	30
6	116242	Blue Bell #8	Dkt/Pg:672 967 & 968	26N	20W	30

AFFIDAVIT OF PERFORMANCE OF ANNUAL WORK – page 2

BLM Date Stamp

RECEIVED
BLM AZ STATE OFFICE
2008 DEC -9 A 10:07
PHOENIX, ARIZONA

7	AMC 107674	Jumpin Jack #8	Dkt/Pg:644 106 & 107	TWP 26N	RNG 20&21W	SEC 30
8	107675	Jumpin Jack #9	Dkt/Pg:644 108 & 109	26N	20&21W	30
9	107676	Jumpin Jack #10	Dkt/Pg:644 110 & 111	26N	20&21W	30
10						

6. That between the dates starting at 12 o'clock noon on September 1, 20 07 and ending at 12 o'clock noon on September 1, 20 08 at least $ 900.00 dollars worth of work and improvements were done and performed upon said claim(s) or upon one or more of a contiguous group of claims for the benefit of all, wholly or partly outside of a contiguous group of claims for the benefit of all, not including the location work.

7. That the following persons were employed to perform the work and improvements described herein: Kent Dobbins, Beth Wilson, Dean Bush, Wm. Chirgwin, Jim Drury, and others.

8. That the work and improvements performed were: Roadwork. Filled in areas that washed out. Graded roads except where floodwater made impassable. Removed ore from claims for processing. Manual labor, pick&shovel&elec. hammer. Processing ore in mill in Henderson, NV. Some ore processed in Dolan Springs, AZ. Electroplating, etc. as we have in the past yrs, on a cont'd basis. Also exploratory work. Ore removed by buckets, barrels, truck & trailer.

9. Dated: 11/13/08 Signature: Brendan Dalyan

SUBSCRIBED AND SWORN TO before me, a Notary Public, this 13 day of November 20 08

By: Sandra K. Capps

Notary Public: Sandra K. Capps

My Commission Expires Jan. 29, 2010

SANDRA K. CAPPS
Notary Public - Notary Seal
STATE OF MISSOURI
Taney County – Comm.#06831587
My Commission Expires Jan. 29, 2010

Bureau of Land Management
Arizona State Office
www.az.blm.gov

No. of Claims: 9 x $10 = 9000
Check No.: CASH Init.: SC
Receipt No.: 1835081
For BLM Use Only

Form: MCF108
Revised Jan. 2006
Page 2 of 2

This form is available from the **Arizona Department of Mines & Mineral Resources** and may be reproduced.

THE PURPOSE OF THIS FORM IS TO VERIFY FOR FUTURE REFERENCE THAT CERTAIN INDIVIDUAL FORMS WERE RECEIVED AND PROCESSED BY YOUR OFFICE. THIS FORM WILL BE USED AS PROOF IF ANY FORMS ARE SUBSEQUENTLY LOST BY YOUR OFFICE OR THEREAFTER.

(PLEASE INITIAL TO THE LEFT OF EACH PERSON'S NAME AFTER PROCESSING)

I HAVE RECEIVED AND PROCESSED THE FOLLOWING FORM(S):

BRENDAN GALYEAN :
1 AFFIDAVIT OF PERFORMANCE OF ANNUAL WORK

RECEIVED
BLM AZ STATE OFFICE
2008 DEC -9 A 10:07
PHOENIX, ARIZONA

ALL FORMS WERE FILED AS REQUIRED AND ALL FEES WERE PAID.

Susie Cruz
BLM EMPLOYEE SIGNATURE

12-9-2008
DATE

BLM STAMP

When Recorded Return Document to:
Bethany R. Wilson
P.O. Box 1770
Dolan Springs, AZ 86441

☐ Check here is this is a change of address.

Telephone: _____

E-mail address: _____

PAGE: 1 of 2 FEE # 2008078383

B: 7361 P: 534

OFFICIAL RECORDS
OF MOHAVE COUNTY
JOAN MCCALL,
COUNTY RECORDER

12/05/2008 03:46 PM Fee: $19.00
DOC TYPE: PL
PAID BY:BETHANY R WILSON

RECEIVED
BLM
AZ STATE OFFICE
2008 DEC -9 A 10:07
PHOENIX, ARIZONA
BLM
Date
Stamp

AFFIDAVIT OF PERFORMANCE OF ANNUAL WORK

1. State of Arizona, County of Mohave ss:
2. I (Name) Bethany R. Wilson
3. Reside at (Address) P.O. Box 1770

City Dolan Springs County Mohave

State AZ Zip 86441 being duly sworn, depose and say that I am a citizen of the United States, more than eighteen years of age, and that all of the facts set forth in this affidavit, subject to the provisions and penalties of 18 U.S.C. 1001 pertaining to the filing of false, fictitious, or fraudulent statements with the United States, are true and correct according to the best of my knowledge, information and belief.

4. Owner's name and address (If not shown in Items 1-3 above). _____

5. That I am personally acquainted with the mining claim(s). The work and improvements were made by and at the expense of the owner(s) of said claim(s). Said contiguous group of claims, listed on this document, are situated in the

Weaver (optional) Mining District; Mohave County, Arizona.

Line No.	AMC NUMBER	CLAIM/SITE NAME	COUNTY RECORDER DATA (If available)	TWP	RNG	SEC
1	117919	Gold Bell #13	Dkt/Pg:674/26&27	25&26N	20&21W	6&31
2	117920	Gold Bell #14	Dkt/Pg:674/28&29	25&26N	20&21W	6&31
3	117921	Gold Bell #15	Dkt/Pg:674/30&31	25&26N	20&21W	6&31
4	117922	Gold Bell #16	Dkt/Pg:674/32&33	25&26N	20&21W	6&31
5	117936	Gold Bell #30	Dkt/Pg:674/60&61	25&26N	20&21W	6&31
6	117937	Gold Bell #31	Dkt/Pg:674/62&63	25&26N	20&21W	6&31

AFFIDAVIT OF PERFORMANCE OF ANNUAL WORK – page 2

BLM Date Stamp

RECEIVED
BLM AZ STATE OFFICE
2008 DEC -9 A 10:07
PHOENIX, ARIZONA

				TWP	RNG	SEC
7	117938	Gold Bell #32	Dkt/Pg:674/64&65	25&26N	20&21W	6&31
8	117939	Tinker Bell #1	Dkt/Pg:673/815&816	26N	20W	31
9	117940	Tinker Bell #2	Dkt/Pg:673/817&818	26N	20W	31
10	117941	Tinker Bell #3	Dkt/Pg:673/819&820	26N	20W	31

6. That between the dates starting at 12 o'clock noon on September 1, 20 07 and ending at 12 o'clock noon on September 1, 20 08 at least $ 1,000.00 dollars worth of work and improvements were done and performed upon said claim(s) or upon one or more of a contiguous group of claims for the benefit of all, wholly or partly outside of a contiguous group of claims for the benefit of all, not including the location work.

7. That the following persons were employed to perform the work and improvements described herein: Kent Dobbins, Beth Wilson, Dean Bush, Wm. Chirgwin, Jim Drury, and others.

8. That the work and improvements performed were: Roadwork. Filled in areas that washed out. Graded oads except where floodwater made impassable. Removed ore from claims for processing. ManualLabor, pick& hovel&elec hammer. Processing ore in mill in Henderson, NV. Some ore processed in Dolan Springs, AZ. lectroplating, etc. as we have in past yrs. on a cont'd basis. Also exploratory work. Ore removed by uckets, barrels, truck, & trailer.

9. Dated: 12-5-08 Signature: Bethany R. Wilson

SUBSCRIBED AND SWORN TO before me, a Notary Public, this 5th day of Dec 2008

By: BETHANY R. WILSON

Notary Public Melody Beach

My Commission Expires Feb. 8, 2010

OFFICIAL SEAL
MELODY BEACH
NOTARY PUBLIC - State of Arizona
MOHAVE COUNTY
My Comm. Expires Feb. 8, 2010

Bureau of Land Management
Arizona State Office
www.az.blm.gov

No. of Claims: 10 x $10 = 100.00
Check No.: Cash Init. SC
Receipt No.: 183508

For BLM Use Only

Form: MCF108
Revised Jan. 2006
Page 2 of 2

This form is available from the **Arizona Department of Mines & Mineral Resources** and may be reproduced.

THE PURPOSE OF THIS FORM IS TO VERIFY FOR FUTURE REFERENCE THAT CERTAIN INDIVIDUAL FORMS WERE RECEIVED AND PROCESSED BY YOUR OFFICE. THIS FORM WILL BE USED AS PROOF IF ANY FORMS ARE SUBSEQUENTLY LOST BY YOUR OFFICE OR THEREAFTER.

(PLEASE INITIAL TO THE LEFT OF EACH PERSON'S NAME AFTER PROCESSING)

I HAVE RECEIVED AND PROCESSED THE FOLLOWING FORM(S):

BETHANY R. WILSON :
1 AFFIDAVIT OF PERFORMANCE OF ANNUAL WORK

RECEIVED
BLM AZ STATE OFFICE
2008 DEC -9 A 10:07
PHOENIX, ARIZONA

ALL FORMS WERE FILED AS REQUIRED AND ALL FEES WERE PAID.

Susie Cruz
BLM EMPLOYEE SIGNATURE

12-9-2008
DATE

BLM STAMP

When Recorded Return Document to:
William J. Chirgwin
P.O. Box 1558
Dolan Springs, AZ 86441

☐ Check here is this is a change of address.

Telephone: 928-767-3739

E-mail address: _____

PAGE: 1 of 2 FEE # 2008077897

B: 7360 P: 80

OFFICIAL RECORDS
OF MOHAVE COUNTY
JOAN MCCALL,
COUNTY RECORDER

12/04/2008 09:18 AM Fee: $19.00
DOC TYPE: PL
PAID BY:WILLIAM CHIRGWIN

AFFIDAVIT OF PERFORMANCE OF ANNUAL WORK

BLM Date Stamp: RECEIVED BLM AZ STATE OFFICE 2008 DEC -9 A 10:07 PHOENIX, ARIZONA

1. State of Arizona, County of Mohave ss:
2. I (Name) William J. Chirgwin
3. Reside at (Address) P.O. Box 1558

City Dolan Springs County Mohave

State AZ Zip 86441 being duly sworn, depose and say that I am a citizen of the United States, more than eighteen years of age, and that all of the facts set forth in this affidavit, subject to the provisions and penalties of 18 U.S.C. 1001 pertaining to the filing of false, fictitious, or fraudulent statements with the United States, are true and correct according to the best of my knowledge, information and belief.

4. Owner's name and address (If not shown in Items 1-3 above). _____

5. That I am personally acquainted with the mining claim(s). The work and improvements were made by and at the expense of the owner(s) of said claim(s). Said contiguous group of claims, listed on this document, are situated in the

Weaver (optional) Mining District; Mohave County, Arizona.

Line No.	AMC NUMBER	CLAIM/SITE NAME	COUNTY RECORDER DATA (If available)	TWP	RNG	SEC
1	116264	Tiger Bell #10	Dkt/Pg:673/11&12	26N	21W	24&25
2	116265	Tiger Bell #11	Dkt/Pg:673/13&14	26N	21W	24&25
3	116266	Tiger Bell #12	Dkt/Pg:673/15&16	26N	21W	24&25
4	116267	Tiger Bell #13	Dkt/Pg:673/17&18	26N	21W	24&25
5	116268	Tiger Bell #14	Dkt/Pg:673/19&20	26N	21W	24&25
6	116244	Blue Bell #10	Dkt/Pg:672/971&972	26N	20&21W	30

AFFIDAVIT OF PERFORMANCE OF ANNUAL WORK – page 2

BLM Date Stamp

RECEIVED
BLM AZ STATE OFFICE
2008 DEC -9 A 10:0
PHOENIX, ARIZONA

				TWP	RNG	SEC
7	116245	Blue Bell #11	Dkt/Pg:672/973&974	26N	20&21W	30
8						
9						
10						

6. That between the dates starting at 12 o'clock noon on September 1, 20 07 and ending at 12 o'clock noon on September 1, 20 08 at least $ 700.00 dollars worth of work and improvements were done and performed upon said claim(s) or upon one or more of a contiguous group of claims for the benefit of all, wholly or partly outside of a contiguous group of claims for the benefit of all, not including the location work.

7. That the following persons were employed to perform the work and improvements described herein: Kent Dobbins, Beth Wilson, Dean Bush, Wm. Chirgwin, Jim Drury and others.

8. That the work and improvements performed were: Roadwork. Filled in areas that washed out. Graded roads except where floodwater made impassable. Removed ore from claims for processing. Manual labor, pick&shovel&elec. hammer. Processing ore in mill in Henderson, NV. Some ore processed in Dolan Springs, AZ. Electroplating, etc. as we have in the past yrs. on a cont'd. basis. Also exploratory work. Ore removed by buckets, barrels, truck & trailer

9. Dated: 11/14/08 Signature: William J. Chirgwin

SUBSCRIBED AND SWORN TO before me, a Notary Public, this 14th day of Nov 2008

By: William J. Chirgwin

Notary Public Carol L. McAllister

My Commission Expires 06-10-2012

OFFICIAL SEAL
CAROL L. McALLISTER
NOTARY PUBLIC - State of Arizona
MOHAVE COUNTY
My Comm. Expires June 10, 2012

No. of Claims: 7 x $10 = 70.00

Check No.: CASH Init. SC

Receipt No.: 1835081

For BLM Use Only

Bureau of Land Management
Arizona State Office
www.az.blm.gov

Form: MCF108
Revised Jan. 2006
Page 2 of 2

This form is available from the **Arizona Department of Mines & Mineral Resources** and may be reproduced.

THE PURPOSE OF THIS FORM IS TO VERIFY FOR FUTURE REFERENCE THAT CERTAIN INDIVIDUAL FORMS WERE RECEIVED AND PROCESSED BY YOUR OFFICE. THIS FORM WILL BE USED AS PROOF IF ANY FORMS ARE SUBSEQUENTLY LOST BY YOUR OFFICE OR THEREAFTER.

(PLEASE INITIAL TO THE LEFT OF EACH PERSON'S NAME AFTER PROCESSING)

I HAVE RECEIVED AND PROCESSED THE FOLLOWING FORM(S):

WILLIAM J. CHIRGWIN :
1 AFFIDAVIT OF PERFORMANCE OF ANNUAL WORK

RECEIVED
BLM AZ STATE OFFICE
2008 DEC -9 A 10:07
PHOENIX, ARIZONA

ALL FORMS WERE FILED AS REQUIRED AND ALL FEES WERE PAID.

Susie Cruz
BLM EMPLOYEE SIGNATURE

12-9-2008
DATE

BLM STAMP

When Recorded Return Document to:
Lee Wilson
P.O. Box 1770
Dolan Springs, AZ 86441

☐ Check here is this is a change of address.
Telephone: _____
E-mail address: _____

PAGE: 1 of 2 FEE # 2008078382

B: 7361 P: 532

OFFICIAL RECORDS
OF MOHAVE COUNTY
JOAN MCCALL,
COUNTY RECORDER

12/05/2008 03:44 PM Fee: $19.00
DOC TYPE: PL
PAID BY:LEE WILSON

AFFIDAVIT OF PERFORMANCE OF ANNUAL WORK

BLM Date Stamp: RECEIVED BLM AZ STATE OFFICE 2008 DEC -9 A 10:08 PHOENIX, ARIZONA

1. State of Arizona, County of Mohave ss:
2. I (Name) Lee Wilson
3. Reside at (Address, P.O. Box 1770

City Dolan Springs County Mohave

State AZ Zip 86441 being duly sworn, depose and say that I am a citizen of the United States, more than eighteen years of age, and that all of the facts set forth in this affidavit, subject to the provisions and penalties of 18 U.S.C. 1001 pertaining to the filing of false, fictitious, or fraudulent statements with the United States, are true and correct according to the best of my knowledge, information and belief.

4. Owner's name and address (If not shown in Items 1-3 above). _____

5. That I am personally acquainted with the mining claim(s). The work and improvements were made by and at the expense of the owner(s) of said claim(s). Said contiguous group of claims, listed on this document, are situated in the Weaver (optional) Mining District; Mohave County, Arizona.

Line No.	AMC NUMBER	CLAIM/SITE NAME	COUNTY RECORDER DATA (If available)	TWP	RNG	SEC
1	117942	Tinker Bell #4	Dkt/Pg:673/821&822	26N	20W	31
2	117943	Tinker Bell #5	Dkt/Pg:673/823&824	26N	20W	31
3	117944	Tinker Bell #6	Dkt/Pg:673/825&826	26N	20W	31
4	117945	Tinker Bell #7	Dkt/Pg:673/827&828	26N	20W	31
5	117946	Tinker Bell #8	Dkt/Pg:673/829&830	26N	20W	31
6						

AFFIDAVIT OF PERFORMANCE OF ANNUAL WORK – page 2

BLM Date Stamp

RECEIVED
BLM AZ STATE OFFICE
2008 DEC -9 A 10:08
PHOENIX, ARIZONA

7						
8						
9						
10						

6. That between the dates starting at 12 o'clock noon on September 1, 20 07 and ending at 12 o'clock noon on September 1, 2008 at least $ 500.00 dollars worth of work and improvements were done and performed upon said claim(s) or upon one or more of a contiguous group of claims for the benefit of all, wholly or partly outside of a contiguous group of claims for the benefit of all, not including the location work.

7. That the following persons were employed to perform the work and improvements described herein: Kent Dobbins, Beth Wilson, Dean Bush, Wm. Chirgwin, Jim Drury, & others.

8. That the work and improvements performed were: Roadwork. Filled in areas that washed out. Graded roads except where floodwater made impassable. Removed ore from claims for processing. Annual labor, pick&shovel&elec. hammer. Processing ore in mill in Henderson, NV. Some ore processed in Dolan Springs, AZ. Electroplating, etc. as we have in past yrs. on a cont'd basis. Also exploratory work. Ore removed by buckets, truck, & trailer.

9. Dated: 12/1/08 *Signature: [signature]

SUBSCRIBED AND SWORN TO before me, a Notary Public, this 1 day of DEC 20 08

By: Lee A. Wilson

Notary Public Stephanie D Sommers Stephanie D Sommers

My Commission Expires 3/1/09

OFFICIAL SEAL
STEPHANIE D. JACOBS
NOTARY PUBLIC - State of Arizona
MOHAVE COUNTY
My Comm. Expires Mar. 1, 2009

Bureau of Land Management
Arizona State Office
www.az.blm.gov

No. of Claims: 5 x $10 = 50.00
Check No.: Cash Init. SC
Receipt No.: 1835081
For BLM Use Only

Form: MCF108
Revised Jan. 2006
Page 2 of 2

This form is available from the **Arizona Department of Mines & Mineral Resources** and may be reproduced.

THE PURPOSE OF THIS FORM IS TO VERIFY FOR FUTURE REFERENCE THAT CERTAIN INDIVIDUAL FORMS WERE RECEIVED AND PROCESSED BY YOUR OFFICE. THIS FORM WILL BE USED AS PROOF IF ANY FORMS ARE SUBSEQUENTLY LOST BY YOUR OFFICE OR THEREAFTER.

(PLEASE INITIAL TO THE LEFT OF EACH PERSON'S NAME AFTER PROCESSING)

I HAVE RECEIVED AND PROCESSED THE FOLLOWING FORM(S):

LEE WILSON :
1 AFFIDAVIT OF PERFORMANCE OF ANNUAL WORK

RECEIVED
BLM AZ STATE OFFICE
2008 DEC -9 A 10:09
PHOENIX, ARIZONA

ALL FORMS WERE FILED AS REQUIRED AND ALL FEES WERE PAID.

Susie Cruz
BLM EMPLOYEE SIGNATURE

12-9-2008
DATE

BLM STAMP

THE PURPOSE OF THIS FORM IS TO VERIFY FOR FUTURE REFERENCE THAT CERTAIN INDIVIDUAL FORMS WERE RECEIVED AND PROCESSED BY YOUR OFFICE. THIS FORM WILL BE USED AS PROOF IF ANY FORMS ARE SUBSEQUENTLY LOST BY YOUR OFFICE, OR THEREAFTER.

(PLEASE INITIAL TO THE LEFT OF EACH PERSON'S NAME AFTER PROCESSING)

I HAVE RECEIVED AND PROCESSED THE FOLLOWING FORM(S):

WILLIAM J. CHIRGWIN:
1 AFFIDAVIT OF PERFORMANCE OF ANNUAL WORK

BETHANY R. WILSON:
1 AFFIDAVIT OF PERFORMANCE OF ANNUAL WORK

BRENDAN GALYEAN:
1 AFFIDAVIT OF PERFORMANCE OF ANNUAL WORK

TASHA INMON:
1 AFFIDAVIT OF PERFORMANCE OF ANNUAL WORK

CRAIG DOBBINS:
1 AFFIDAVIT OF PERFORMANCE OF ANNUAL WORK

KENT DOBBINS: (5 Claims)
1 AFFIDAVIT OF PERFORMANCE OF ANNUAL WORK

KENT DOBBINS: (1 Claim)
1 AFFIDAVIT OF PERFORMANCE OF ANNUAL WORK

LEE WILSON:
1 AFFIDAVIT OF PERFORMANCE OF ANNUAL WORK

RECEIVED
BLM AZ STATE OFFICE
2008 DEC -9 A 10:09
PHOENIX, ARIZONA

ALL FORMS WERE FILED AS REQUIRED AND ALL FEES WERE PAID.

Susie Cruz
BLM EMPLOYEE SIGNATURE

12-9-2008
DATE

BLM STAMP

5/5C

AMC117939

Form 3830-2
(March 2007)

UNITED STATES DEPARTMENT OF THE INTERIOR
BUREAU OF LAND MANAGEMENT

FORM APPROVED
OMB NO. 1004-0114
Expires: February 28, 2010

351

MAINTENANCE FEE WAIVER CERTIFICATION

SEE INSTRUCTIONS ON REVERSE

1. This small miner waiver is filed for the assessment year beginning at noon on September 1, 2008 and ending at noon on September 1, 2009.
2. The undersigned and all related parties owned ten or fewer mining claims, mill, or tunnel sites located and maintained on Federal lands in the United States of America on September 1, 2008.
3. The undersigned have performed the assessment work **required by law** for each mining claim listed **prior to filing this waiver** and understand that by filing this form; an affidavit of assessment work **must** be recorded by the December 30th following the filing of this waiver.
4. The undersigned understand that if the assessment work obligation has not yet come due under 30 U.S.C. 28 (for those claims in their first assessment year only); a notice of intent to hold reciting this condition **must** be recorded by the December 30th following the filing of this waiver.
5. The undersigned understand that mill and tunnel sites may also be listed upon this waiver and be waived from payment of the maintenance fee; and that a notice of intent to hold for these sites is required to be recorded by the December 30th immediately following the filing of this waiver.
6. The undersigned understand and acknowledge that pursuant to 43 U.S.C. 1212 and 18 U.S.C. 1001; the filing or recording of a false, fictitious, or fraudulent document with the Bureau of Land Management may result in a fine of up to $250,000, a prison term not to exceed five years, or both.
7. The mining claims, mill or tunnel sites for which this waiver from payment of the maintenance fees is requested are:

	CLAIM OR SITE NAME	BLM RECORDATION SERIAL NUMBER
1.	Tinker Bell #4	117942
2.	Tinker Bell #5	117943
3.	Tinker Bell #6	117944
4.	Tinker Bell #7	117945
5.	Tinker Bell #8	117946
6.		
7.		
8.		
9.		
10.		

The owner(s) (claimants) of the above mining claims and sites are:

Lee Wilson
(Owner's Name - Please Print)

x Lee Wilson
(Owner's Signature)

P.O. Box 1770
(Street or P.O. Box)

Dolan Springs AZ 86441
(City) (State) (Zip Code)

(Owner's Name - Please Print)

(Owner's Signature)

(Street or P.O. Box)

(City) (State) (Zip Code)

(Owner's Name - Please Print)

(Owner's Signature)

(Street or P.O. Box)

(City) (State) (Zip Code)

(Continued on page 2)

ENTERED INTO COMPUTER
11/14/08 ANS

(Owner's Name - Please Print)	(Owner's Signature)		
(Street or P.O. Box)	(City)	(State)	(Zip Code)
(Owner's Name - Please Print)	(Owner's Signature)		
(Street or P.O. Box)	(City)	(State)	(Zip Code)
(Owner's Name - Please Print)	(Owner's Signature)		
(Street or P.O. Box)	(City)	(State)	(Zip Code)
(Owner's Name - Please Print)	(Owner's Signature)		
(Street or P.O. Box)	(City)	(State)	(Zip Code)

INSTRUCTIONS

1. This certification is made under the provisions of § 1744 of Title 43 and § 28-28k of Title 30 of the United States Code; and the regulations thereunder (43 CFR Part 3830).
2. The claimant(s) must fill in the dates in paragraph 1 for the beginning and ending of the assessment year for which this waiver is sought.
3. The claimant(s) must fill in the date in paragraph 2 for the beginning of the assessment year for which this waiver is sought.
4. All claim and site names and Bureau of Land Management (BLM) serial numbers must be listed for the mining claims, mill sites, and tunnel sites for which the waiver is sought.
5. All owners of the mining claims, mill sites, and tunnel sites and their addresses must be given.
6. This waiver form must be signed by all the claimants or their designated agent, in original form. If an agent is designated, a notarized designation of agent, signed by all of the claimants with proper address given, must be submitted with this waiver.
7. This form must be filed no later than September 1st for the upcoming assessment year in the BLM State Office where the mining claims or sites are recorded, or the waiver cannot be granted by the BLM. (Example: to obtain a waiver for the assessment year 2000, which begins at noon on September 1, 1999, you must qualify for and file for a waiver no later than September 1, 1999, in the proper BLM State Office).
8. For all mining claims which require assessment work, you must record an affidavit of labor on or before the December 30th immediately following the filing of this waiver. For all other mining claims or sites waived, you must record a notice of intent to hold on or before the December 30th immediately following the filing of this waiver.
9. Mill and tunnel sites may also be listed upon this waiver and be waived from payment of the maintenance fee. A notice of intent to hold for these sites is required to be filed by the December 30th following the filing of this waiver.

NOTICE/BURDEN HOURS STATEMENT

The Privacy Act of 1974, *as amended*, and the regulation in 43 CFR 2.48(d) provide that you be furnished the following information in connection with the information required by this certification of waiver from rental fees.

AUTHORITY: 30 U.S.C. 28-28k; 43 U.S.C. 1201, 1457, 1740, and 1744; and 43 CFR 3830.

PRINCIPLE PURPOSE: This information is to be used to verify that the owner(s) (claimants) of a mining claim has complied with 30 U.S.C. 28f and is entitled to perform assessment work in lieu of paying the maintenance fee for the mining claims listed on this form.

ROUTINE USE: (1) Adjudication of the claimant(s) certification of waiver from paying the maintenance fee otherwise required by 30 U.S.C. 28f. (2) Disclosure may be made to appropriate Federal agencies when location is made within the agency's geographic area of responsibility. (3) Information from the record and/or the record will be transferred to the appropriate Federal, State, or local agency, or a member of the public in response to a specific request for pertinent information. (4) Information may also be provided to the Department of Justice or in a proceeding before a court or adjudicative body; or to Federal, State, local or foreign agencies when needed for enforcement of civil or criminal codes or applicable regulations concerning title rights upon the public land.

EFFECT OF NOT PROVIDING INFORMATION: Disclosure of this information is required by 30 U.S.C. 28f and 43 CFR Part 3830 for those qualified claimants wishing to take the small miner waiver allowed. Failure to supply the information required in this form to support the claimants certification of waiver from payment of the otherwise required maintenance fees will result in the waiver being disallowed and the mining claims subject to forfeiture by BLM under 30 U.S.C. 28i.

The Paperwork Reduction Act of 1995 requires us to inform you that:

This information is being collected to allow the BLM to determine if you qualify for a waiver from the payment of $100 per mining claim or site maintenance fee established in 30 U.S.C. 28f and the implementing regulations at 43 CFR 3830. A response to this request is required in accordance with the statute to obtain your benefit.

BLM would like you to know that you do not have to respond to this, or any other, Federal agency-sponsored information collection unless it displays a currently valid OMB control number.

Public reporting burden for this form is estimated to average 20 minutes (.33 hours) per response, including time to review instructions, gathering and maintaining data, and completing and reviewing the form. Direct comments regarding this burden estimate, or any other aspect of this form, to the U.S. Department of the Interior, Bureau of Land Management, (1004-0114) Bureau Information Collection Clearance Officer (WO-630), Mail Stop 401 LS, 1849 C St, N.W., Washington, D.C. 20240.

PHOENIX, ARIZONA

FOR OFFICIAL USE ONLY

2008 AUG 22 A 9:01

BLM AZ STATE OFFICE

RECEIVED

AMC117939

THE PURPOSE OF THIS FORM IS TO VERIFY FOR FUTURE REFERENCE THAT CERTAIN SETS OF FORMS, OR INDIVIDUAL FORMS WERE RECEIVED AND PROCESSED BY YOUR OFFICE. THIS FORM WILL BE USED AS PROOF IF ANY FORMS ARE SUBSEQUENTLY LOST BY YOUR OFFICE, OR THEREAFTER.

PLEASE INITIAL TO THE LEFT OF EACH PERSON'S NAME AFTER PROCESSING.

I HAVE RECEIVED AND PROCESSED THE FOLLOWING FORMS:

KENT DOBBINS (5 Claims):
1 Maintenance Fee Waiver Certification

KENT DOBBINS (1 Claim):
1 Maintenance Fee Waiver Certification

WILLIAM J. CHIRGWIN:
1 Maintenance Fee Waiver Certification

TASHA INMON:
1 Maintenance Fee Waiver Certification

BRENDAN GALYEAN:
1 Maintenance Fee Waiver Certification

CRAIG DOBBINS:
1 Maintenance Fee Waiver Certification

BETHANY R. WILSON:
1 Maintenance Fee Waiver Certification

LEE WILSON:
1 Maintenance Fee Waiver Certification

ALL FORMS WERE FILED AS REQUIRED.

Susie Cruz
BLM EMPLOYEE SIGNATURE

8/22/08
DATE

BLM STAMP

RECEIVED
BLM AZ STATE OFFICE
2008 AUG 22 A 9:07
PHOENIX, ARIZONA

AMC 117907
AMC 117939

10/5C

Form 3830-2
(March 2007)

UNITED STATES DEPARTMENT OF THE INTERIOR
BUREAU OF LAND MANAGEMENT

FORM APPROVED
OMB NO. 1004-0114
Expires: February 28, 2010

350

MAINTENANCE FEE WAIVER CERTIFICATION

SEE INSTRUCTIONS ON REVERSE

1. This small miner waiver is filed for the assessment year beginning at noon on September 1, 2008 and ending at noon on September 1, 2009.
2. The undersigned and all related parties owned ten or fewer mining claims, mill, or tunnel sites located and maintained on Federal lands in the United States of America on September 1, 2008.
3. The undersigned have performed the assessment work **required by law** for each mining claim listed **prior to filing this waiver** and understand that by filing this form; an affidavit of assessment work **must** be recorded by the December 30th following the filing of this waiver.
4. The undersigned understand that if the assessment work obligation has not yet come due under 30 U.S.C. 28 (for those claims in their first assessment year only); a notice of intent to hold reciting this condition **must** be recorded by the December 30th following the filing of this waiver.
5. The undersigned understand that mill and tunnel sites may also be listed upon this waiver and be waived from payment of the maintenance fee; and that a notice of intent to hold for these sites is required to be recorded by the December 30th immediately following the filing of this waiver.
6. The undersigned understand and acknowledge that pursuant to 43 U.S.C. 1212 and 18 U.S.C. 1001; the filing or recording of a false, fictitious, or fraudulent document with the Bureau of Land Management may result in a fine of up to $250,000, a prison term not to exceed five years, or both.
7. The mining claims, mill or tunnel sites for which this waiver from payment of the maintenance fees is requested are:

CLAIM OR SITE NAME	BLM RECORDATION SERIAL NUMBER
1. Gold Bell #13	117919
2. Gold Bell #14	117920
3. Gold Bell #15	117921
4. Gold Bell #16	117922
5. Gold Bell#30	117936
6. Gold Bell #31	117937
7. Gold Bell #32	117938
8. Tinker Bell #1	117939
9. Tinker Bell #2	117940
10. Tinker Bell #3	117941

The owner(s) (claimants) of the above mining claims and sites are:

Bethany R. Wilson
(Owner's Name - Please Print)

x Bethany R. Wilson
(Owner's Signature)

P.O. Box 1770
(Street or P.O. Box)

Dolan Springs (City) AZ (State) 86441 (Zip Code)

(Owner's Name - Please Print)

(Owner's Signature)

(Street or P.O. Box)

(City) (State) (Zip Code)

(Owner's Name - Please Print)

(Owner's Signature)

(Street or P.O. Box)

(City) (State) (Zip Code)

(Continued on page 2)

ENTERED INTO COMPUTER
11/14/08 aB

(Owner's Name - Please Print)	(Owner's Signature)		
(Street or P.O. Box)	(City)	(State)	(Zip Code)
(Owner's Name - Please Print)	(Owner's Signature)		
(Street or P.O. Box)	(City)	(State)	(Zip Code)
(Owner's Name - Please Print)	(Owner's Signature)		
(Street or P.O. Box)	(City)	(State)	(Zip Code)
(Owner's Name - Please Print)	(Owner's Signature)		
(Street or P.O. Box)	(City)	(State)	(Zip Code)

INSTRUCTIONS

1. This certification is made under the provisions of § 1744 of Title 43 and § 28-28k of Title 30 of the United States Code; and the regulations thereunder (43 CFR Part 3830).
2. The claimant(s) must fill in the dates in paragraph 1 for the beginning and ending of the assessment year for which this waiver is sought.
3. The claimant(s) must fill in the date in paragraph 2 for the beginning of the assessment year for which this waiver is sought.
4. All claim and site names and Bureau of Land Management (BLM) serial numbers must be listed for the mining claims, mill sites, and tunnel sites for which the waiver is sought.
5. All owners of the mining claims, mill sites, and tunnel sites and their addresses must be given.
6. This waiver form must be signed by all the claimants or their designated agent, in original form. If an agent is designated, a notarized designation of agent, signed by all of the claimants with proper address given, must be submitted with this waiver.
7. This form must be filed no later than September 1st for the upcoming assessment year in the BLM State Office where the mining claims or sites are recorded, or the waiver cannot be granted by the BLM. (Example: to obtain a waiver for the assessment year 2000, which begins at noon on September 1, 1999, you must qualify for and file for a waiver no later than September 1, 1999, in the proper BLM State Office).
8. For all mining claims which require assessment work, you must record an affidavit of labor on or before the December 30th immediately following the filing of this waiver. For all other mining claims or sites waived, you must record a notice of intent to hold on or before the December 30th immediately following the filing of this waiver.
9. Mill and tunnel sites may also be listed upon this waiver and be waived from payment of the maintenance fee. A notice of intent to hold for these sites is required to be filed by the December 30th following the filing of this waiver.

NOTICE/BURDEN HOURS STATEMENT

The Privacy Act of 1974, *as amended*, and the regulation in 43 CFR 2.48(d) provide that you be furnished the following information in connection with the information required by this certification of waiver from rental fees.

AUTHORITY: 30 U.S.C. 28-28k; 43 U.S.C. 1201, 1457, 1740, and 1744; and 43 CFR 3830.

PRINCIPLE PURPOSE: This information is to be used to verify that the owner(s) (claimants) of a mining claim has complied with 30 U.S.C. 28f and is entitled to perform assessment work in lieu of paying the maintenance fee for the mining claims listed on this form.

ROUTINE USE: (1)Adjudication of the claimant(s) certification of waiver from paying the maintenance fee otherwise required by 30 U.S.C. 28f. (2) Disclosure may be made to appropriate Federal agencies when location is made within the agency's geographic area of responsibility. (3) Information from the record and/or the record will be transferred to the appropriate Federal, State, or local agency, or a member of the public in response to a specific request for pertinent information. (4) Information may also be provided to the Department of Justice or in a proceeding before a court or adjudicative body; or to Federal, State, local or foreign agencies when needed for enforcement of civil or criminal codes or applicable regulations concerning title rights upon the public land.

EFFECT OF NOT PROVIDING INFORMATION: Disclosure of this information is required by 30 U.S.C. 28f and 43 CFR Part 3830 for those qualified claimants wishing to take the small miner waiver allowed. Failure to supply the information required in this form to support the claimants certification of waiver from payment of the otherwise required maintenance fees will result in the waiver being disallowed and the mining claims subject to forfeiture by BLM under 30 U.S.C. 28i.

The Paperwork Reduction Act of 1995 requires us to inform you that:

This information is being collected to allow the BLM to determine if you qualify for a waiver from the payment of $100 per mining claim or site maintenance fee established in 30 U.S.C. 28f and the implementing regulations at 43 CFR 3830. A response to this request is required in accordance with the statute to obtain your benefit.

BLM would like you to know that you do not have to respond to this, or any other, Federal agency-sponsored information collection unless it displays a currently valid OMB control number.

Public reporting burden for this form is estimated to average 20 minutes (.33 hours) per response, including time to review instructions, gathering and maintaining data, and completing and reviewing the form. Direct comments regarding this burden estimate, or any other aspect of this form, to the U.S. Department of the Interior, Bureau of Land Management, (1004-0114) Bureau Information Collection Clearance Officer (WO-630), Mail Stop 401 LS, 1849 C St., N.W., Washington, D.C. 20240.

PHOENIX, ARIZONA

FOR OFFICIAL USE ONLY

2008 AUG 22 A 9:01

RECEIVED
BLM AZ STATE OFFICE

AMC 117939

THE PURPOSE OF THIS FORM IS TO VERIFY FOR FUTURE REFERENCE THAT CERTAIN SETS OF FORMS, OR INDIVIDUAL FORMS WERE RECEIVED AND PROCESSED BY YOUR OFFICE. THIS FORM WILL BE USED AS PROOF IF ANY FORMS ARE SUBSEQUENTLY LOST BY YOUR OFFICE, OR THEREAFTER.

PLEASE INITIAL TO THE LEFT OF EACH PERSON'S NAME AFTER PROCESSING.

I HAVE RECEIVED AND PROCESSED THE FOLLOWING FORMS:

KENT DOBBINS (5 Claims):
1 Maintenance Fee Waiver Certification

KENT DOBBINS (1 Claim):
1 Maintenance Fee Waiver Certification

WILLIAM J. CHIRGWIN:
1 Maintenance Fee Waiver Certification

TASHA INMON:
1 Maintenance Fee Waiver Certification

BRENDAN GALYEAN:
1 Maintenance Fee Waiver Certification

CRAIG DOBBINS:
1 Maintenance Fee Waiver Certification

BETHANY R. WILSON:
1 Maintenance Fee Waiver Certification

LEE WILSON:
1 Maintenance Fee Waiver Certification

ALL FORMS WERE FILED AS REQUIRED.

Susie Cruz
BLM EMPLOYEE SIGNATURE

8/22/08
DATE

BLM STAMP

RECEIVED
BLM AZ STATE OFFICE
2008 AUG 22 A 9:07
PHOENIX, ARIZONA

117939
116235

Form 3830-2
(March 2007)

UNITED STATES DEPARTMENT OF THE INTERIOR
BUREAU OF LAND MANAGEMENT

5/5C

FORM APPROVED
OMB NO. 1004-0114
Expires: February 28, 2010

344

MAINTENANCE FEE WAIVER CERTIFICATION

SEE INSTRUCTIONS ON REVERSE

1. This small miner waiver is filed for the assessment year beginning at noon on September 1, 2008 and ending at noon on September 1, 2009.
2. The undersigned and all related parties owned ten or fewer mining claims, mill, or tunnel sites located and maintained on Federal lands in the United States of America on September 1, 2008.
3. The undersigned have performed the assessment work **required by law** for each mining claim listed **prior to filing this waiver** and understand that by filing this form; an affidavit of assessment work **must** be recorded by the December 30th following the filing of this waiver.
4. The undersigned understand that if the assessment work obligation has not yet come due under 30 U.S.C. 28 (for those claims in their first assessment year only); a notice of intent to hold reciting this condition **must** be recorded by the December 30th following the filing of this waiver.
5. The undersigned understand that mill and tunnel sites may also be listed upon this waiver and be waived from payment of the maintenance fee; and that a notice of intent to hold for these sites is required to be recorded by the December 30th immediately following the filing of this waiver.
6. The undersigned understand and acknowledge that pursuant to 43 U.S.C. 1212 and 18 U.S.C. 1001; the filing or recording of a false, fictitious, or fraudulent document with the Bureau of Land Management may result in a fine of up to $250,000, a prison term not to exceed five years, or both.
7. The mining claims, mill or tunnel sites for which this waiver from payment of the maintenance fees is requested are:

CLAIM OR SITE NAME	BLM RECORDATION SERIAL NUMBER
1. Silver Bell #22	117968
2. Silver Bell #23	117969
3. Silver Bell #24	117970
4. Blue Bell #1	116235
5. Blue Bell #2	116236
6.	
7.	
8.	
9.	
10.	

The owner(s) (claimants) of the above mining claims and sites are:

Kent Dobbins
(Owner's Name - Please Print)

x Kent Dobbins
(Owner's Signature)

P.O. Box 1630
(Street or P.O. Box)

Dolan Springs | AZ | 86441
(City) | (State) | (Zip Code)

(Owner's Name - Please Print)

(Owner's Signature)

(Street or P.O. Box)

(City) | (State) | (Zip Code)

(Owner's Name - Please Print)

(Owner's Signature)

(Street or P.O. Box)

(City) | (State) | (Zip Code)

(Continued on page 2)

ENTERED INTO COMPUTER

AB 11/12/08

(Owner's Name - Please Print)	(Owner's Signature)		
(Street or P.O. Box)	(City)	(State)	(Zip Code)
(Owner's Name - Please Print)	(Owner's Signature)		
(Street or P.O. Box)	(City)	(State)	(Zip Code)
(Owner's Name - Please Print)	(Owner's Signature)		
(Street or P.O. Box)	(City)	(State)	(Zip Code)
(Owner's Name - Please Print)	(Owner's Signature)		
(Street or P.O. Box)	(City)	(State)	(Zip Code)

INSTRUCTIONS

1. This certification is made under the provisions of § 1744 of Title 43 and § 28-28k of Title 30 of the United States Code; and the regulations thereunder (43 CFR Part 3830).
2. The claimant(s) must fill in the dates in paragraph 1 for the beginning and ending of the assessment year for which this waiver is sought.
3. The claimant(s) must fill in the date in paragraph 2 for the beginning of the assessment year for which this waiver is sought.
4. All claim and site names and Bureau of Land Management (BLM) serial numbers must be listed for the mining claims, mill sites, and tunnel sites for which the waiver is sought.
5. All owners of the mining claims, mill sites, and tunnel sites and their addresses must be given.
6. This waiver form must be signed by all the claimants or their designated agent, in original form. If an agent is designated, a notarized designation of agent, signed by all of the claimants with proper address given, must be submitted with this waiver.
7. This form must be filed no later than September 1st for the upcoming assessment year in the BLM State Office where the mining claims or sites are recorded, or the waiver cannot be granted by the BLM. (Example: to obtain a waiver for the assessment year 2000, which begins at noon on September 1, 1999, you must qualify for and file for a waiver no later than September 1, 1999, in the proper BLM State Office).
8. For all mining claims which require assessment work, you must record an affidavit of labor on or before the December 30th immediately following the filing of this waiver. For all other mining claims or sites waived, you must record a notice of intent to hold on or before the December 30th immediately following the filing of this waiver.
9. Mill and tunnel sites may also be listed upon this waiver and be waived from payment of the maintenance fee. A notice of intent to hold for these sites is required to be filed by the December 30th following the filing of this waiver.

NOTICE/BURDEN HOURS STATEMENT

The Privacy Act of 1974, *as amended,* and the regulation in 43 CFR 2.48(d) provide that you be furnished the following information in connection with the information required by this certification of waiver from rental fees.

AUTHORITY: 30 U.S.C. 28-28k; 43 U.S.C. 1201, 1457, 1740, and 1744; and 43 CFR 3830.

PRINCIPLE PURPOSE: This information is to be used to verify that the owner(s) (claimants) of a mining claim has complied with 30 U.S.C. 28f and is entitled to perform assessment work in lieu of paying the maintenance fee for the mining claims listed on this form.

ROUTINE USE: (1) Adjudication of the claimant(s) certification of waiver from paying the maintenance fee otherwise required by 30 U.S.C. 28f. (2) Disclosure may be made to appropriate Federal agencies when location is made within the agency's geographic area of responsibility. (3) Information from the record and/or the record will be transferred to the appropriate Federal, State, or local agency, or a member of the public in response to a specific request for pertinent information. (4) Information may also be provided to the Department of Justice or in a proceeding before a court or adjudicative body; or to Federal, State, local or foreign agencies when needed for enforcement of civil or criminal codes or applicable regulations concerning title rights upon the public land.

EFFECT OF NOT PROVIDING INFORMATION: Disclosure of this information is required by 30 U.S.C. 28f and 43 CFR Part 3830 for those qualified claimants wishing to take the small miner waiver allowed. Failure to supply the information required in this form to support the claimants certification of waiver from payment of the otherwise required maintenance fees will result in the waiver being disallowed and the mining claims subject to forfeiture by BLM under 30 U.S.C. 28i.

The Paperwork Reduction Act of 1995 requires us to inform you that:

This information is being collected to allow the BLM to determine if you qualify for a waiver from the payment of $100 per mining claim or site maintenance fee established in 30 U.S.C. 28f and the implementing regulations at 43 CFR 3830. A response to this request is required in accordance with the statute to obtain your benefit.

BLM would like you to know that you do not have to respond to this, or any other, Federal agency–sponsored information collection unless it displays a currently valid OMB control number.

Public reporting burden for this form is estimated to average 20 minutes (.33 hours) per response, including time to review instructions, gathering and maintaining data, and completing and reviewing the form. Direct comments regarding this burden estimate, or any other aspect of this form, to the U.S. Department of the Interior, Bureau of Land Management, (1004-0114) Bureau Information Collection Clearance Officer (WO-630), Mail Stop 401 LS, 1849 C St., N.W., Washington, D.C. 20240.

PHOENIX, ARIZONA
FOR OFFICIAL USE ONLY
2008 AUG 22 A 8:08
RECEIVED
BLM AZ STATE OFFICE

AMC117939

THE)SE OF THIS FORM IS TO VERIFY FOR FUTURE REFERENCE THAT CERTAIN SETS OF FORMS, OR INDIVIDUAL FORMS WERE RECEIVED AND PROCESSED BY YOUR OFFICE. THIS FORM WILL BE USED AS PROOF IF ANY FORMS ARE SUBSEQUENTLY LOST BY YOUR OFFICE, OR THEREAFTER.

PLEASE INITIAL TO THE LEFT OF EACH PERSON'S NAME AFTER PROCESSING.

I HAVE RECEIVED AND PROCESSED THE FOLLOWING FORMS:

✓ KENT DOBBINS (5 Claims):
1 Maintenance Fee Waiver Certification

✓ KENT DOBBINS (1 Claim):
1 Maintenance Fee Waiver Certification

✓ WILLIAM J. CHIRGWIN:
1 Maintenance Fee Waiver Certification

✓ TASHA INMON:
1 Maintenance Fee Waiver Certification

✓ BRENDAN GALYEAN:
1 Maintenance Fee Waiver Certification

✓ CRAIG DOBBINS:
1 Maintenance Fee Waiver Certification

✓ BETHANY R. WILSON:
1 Maintenance Fee Waiver Certification

✓ LEE WILSON:
1 Maintenance Fee Waiver Certification

ALL FORMS WERE FILED AS REQUIRED.

Susie Cruz
BLM EMPLOYEE SIGNATURE

8/22/08
DATE

BLM STAMP

RECEIVED
BLM AZ STATE OFFICE
2008 AUG 22 A 9:07
PHOENIX, ARIZONA

Amc 117907
117939
116255

Form 3830-2
(March 2007)

UNITED STATES DEPARTMENT OF THE INTERIOR
BUREAU OF LAND MANAGEMENT

10/5C

FORM APPROVED
OMB NO. 1004-0114
Expires: February 28, 2010

349

MAINTENANCE FEE WAIVER CERTIFICATION

SEE INSTRUCTIONS ON REVERSE

1. This small miner waiver is filed for the assessment year beginning at noon on September 1, 2008 and ending at noon on September 1, 2009.
2. The undersigned and all related parties owned ten or fewer mining claims, mill, or tunnel sites located and maintained on Federal lands in the United States of America on September 1, 2008.
3. The undersigned have performed the assessment work required by law for each mining claim listed prior to filing this waiver and understand that by filing this form; an affidavit of assessment work must be recorded by the December 30th following the filing of this waiver.
4. The undersigned understand that if the assessment work obligation has not yet come due under 30 U.S.C. 28 (for those claims in their first assessment year only); a notice of intent to hold reciting this condition must be recorded by the December 30th following the filing of this waiver.
5. The undersigned understand that mill and tunnel sites may also be listed upon this waiver and be waived from payment of the maintenance fee; and that a notice of intent to hold for these sites is required to be recorded by the December 30th immediately following the filing of this waiver.
6. The undersigned understand and acknowledge that pursuant to 43 U.S.C. 1212 and 18 U.S.C. 1001; the filing or recording of a false, fictitious, or fraudulent document with the Bureau of Land Management may result in a fine of up to $250,000, a prison term not to exceed five years, or both.
7. The mining claims, mill or tunnel sites for which this waiver from payment of the maintenance fees is requested are:

CLAIM OR SITE NAME	BLM RECORDATION SERIAL NUMBER
1. Gold Bell #3	117909
2. Gold Bell #4	117910
3. Gold Bell #19	117925
4. Gold Bell #20	117926
5. Gold Bell #21	117927
6. Silver Bell #13	117959
7. Silver Bell #14	117960
8. Silver Bell #15	117961
9. Silver Bell #16	117962
10. Tiger Bell #4	116258

The owner(s) (claimants) of the above mining claims and sites are:

Craig Dobbins
(Owner's Name - Please Print)

X Craig Dobbins
(Owner's Signature)

603 W. Kingsley
(Street or P.O. Box)

Springfield MO 65807
(City) (State) (Zip Code)

(Owner's Name - Please Print)

(Owner's Signature)

(Street or P.O. Box)

(City) (State) (Zip Code)

(Owner's Name - Please Print)

(Owner's Signature)

(Street or P.O. Box)

(City) (State) (Zip Code)

(Continued on page 2)

ENTERED INTO COMPUTER

AB 11/12/08

(Owner's Name - Please Print) (Owner's Signature)

(Street or P.O. Box) (City) (State) (Zip Code)

(Owner's Name - Please Print) (Owner's Signature)

(Street or P.O. Box) (City) (State) (Zip Code)

(Owner's Name - Please Print) (Owner's Signature)

(Street or P.O. Box) (City) (State) (Zip Code)

(Owner's Name - Please Print) (Owner's Signature)

(Street or P.O. Box) (City) (State) (Zip Code)

INSTRUCTIONS

1. This certification is made under the provisions of § 1744 of Title 43 and § 28-28k of Title 30 of the United States Code; and the regulations thereunder (43 CFR Part 3830).
2. The claimant(s) must fill in the dates in paragraph 1 for the beginning and ending of the assessment year for which this waiver is sought.
3. The claimant(s) must fill in the date in paragraph 2 for the beginning of the assessment year for which this waiver is sought.
4. All claim and site names and Bureau of Land Management (BLM) serial numbers must be listed for the mining claims, mill sites, and tunnel sites for which the waiver is sought.
5. All owners of the mining claims, mill sites, and tunnel sites and their addresses must be given.
6. This waiver form must be signed by all the claimants or their designated agent, in original form. If an agent is designated, a notarized designation of agent, signed by all of the claimants with proper address given, must be submitted with this waiver.
7. This form must be filed no later than September 1st for the upcoming assessment year in the BLM State Office where the mining claims or sites are recorded, or the waiver cannot be granted by the BLM. (Example: to obtain a waiver for the assessment year 2000, which begins at noon on September 1, 1999, you must qualify for and file for a waiver no later than September 1, 1999, in the proper BLM State Office).
8. For all mining claims which require assessment work, you must record an affidavit of labor on or before the December 30th immediately following the filing of this waiver. For all other mining claims or sites waived, you must record a notice of intent to hold on or before the December 30th immediately following the filing of this waiver.
9. Mill and tunnel sites may also be listed upon this waiver and be waived from payment of the maintenance fee. A notice of intent to hold for these sites is required to be filed by the December 30th following the filing of this waiver.

NOTICE/BURDEN HOURS STATEMENT

The Privacy Act of 1974, *as amended*, and the regulation in 43 CFR 2.48(d) provide that you be furnished the following information in connection with the information required by this certification of waiver from rental fees.

AUTHORITY: 30 U.S.C. 28-28k; 43 U.S.C. 1201, 1457, 1740, and 1744; and 43 CFR 3830.

PRINCIPLE PURPOSE: This information is to be used to verify that the owner(s) (claimants) of a mining claim has complied with 30 U.S.C. 28f and is entitled to perform assessment work in lieu of paying the maintenance fee for the mining claims listed on this form.

ROUTINE USE: (1) Adjudication of the claimant(s) certification of waiver from paying the maintenance fee otherwise required by 30 U.S.C. 28f. (2) Disclosure may be made to appropriate Federal agencies when location is made within the agency's geographic area of responsibility. (3) Information from the record and/or the record will be transferred to the appropriate Federal, State, or local agency, or a member of the public in response to a specific request for pertinent information. (4) Information may also be provided to the Department of Justice or in a proceeding before a court or adjudicative body; or to Federal, State, local or foreign agencies when needed for enforcement of civil or criminal codes or applicable regulations concerning title rights upon the public land.

EFFECT OF NOT PROVIDING INFORMATION: Disclosure of this information is required by 30 U.S.C. 28f and 43 CFR Part 3830 for those qualified claimants wishing to take the small miner waiver allowed. Failure to supply the information required in this form to support the claimants certification of waiver from payment of the otherwise required maintenance fees will result in the waiver being disallowed and the mining claims subject to forfeiture by BLM under 30 U.S.C. 28i.

The Paperwork Reduction Act of 1995 requires us to inform you that:

This information is being collected to allow the BLM to determine if you qualify for a waiver from the payment of $100 per mining claim or site maintenance fee established in 30 U.S.C. 28f and the implementing regulations at 43 CFR 3830. A response to this request is required in accordance with the statute to obtain your benefit.

BLM would like you to know that you do not have to respond to this, or any other, Federal agency-sponsored information collection unless it displays a currently valid OMB control number.

Public reporting burden for this form is estimated to average 20 minutes (.33 hours) per response, including time to review instructions, gathering and maintaining data, and completing and reviewing the form. Direct comments regarding this burden estimate, or any other aspect of this form, to the U.S. Department of the Interior, Bureau of Land Management, (1004-0114) Bureau Information Collection Clearance Officer (WO-630), Mail Stop 401 LS, 1849 C St., N.W., Washington, D.C. 20240.

PHOENIX, ARIZONA

FOR OFFICIAL USE ONLY

2008 AUG 22 A 9:08

RECEIVED
BLM AZ STATE OFFICE

AMC117939

THE PURPOSE OF THIS FORM IS TO VERIFY FOR FUTURE REFERENCE THAT CERTAIN SETS OF FORMS, OR INDIVIDUAL FORMS WERE RECEIVED AND PROCESSED BY YOUR OFFICE. THIS FORM WILL BE USED AS PROOF IF ANY FORMS ARE SUBSEQUENTLY LOST BY YOUR OFFICE, OR THEREAFTER.

PLEASE INITIAL TO THE LEFT OF EACH PERSON'S NAME AFTER PROCESSING.

I HAVE RECEIVED AND PROCESSED THE FOLLOWING FORMS:

KENT DOBBINS (5 Claims):
1 Maintenance Fee Waiver Certification

KENT DOBBINS (1 Claim):
1 Maintenance Fee Waiver Certification

WILLIAM J. CHIRGWIN:
1 Maintenance Fee Waiver Certification

TASHA INMON:
1 Maintenance Fee Waiver Certification

BRENDAN GALYEAN:
1 Maintenance Fee Waiver Certification

CRAIG DOBBINS:
1 Maintenance Fee Waiver Certification

BETHANY R. WILSON:
1 Maintenance Fee Waiver Certification

LEE WILSON:
1 Maintenance Fee Waiver Certification

ALL FORMS WERE FILED AS REQUIRED.

Susie Cruz
BLM EMPLOYEE SIGNATURE

8/22/08
DATE

BLM STAMP

RECEIVED
BLM AZ STATE OFFICE
2008 AUG 22 A 9:07
PHOENIX, ARIZONA

When Recorded Return Document to: AMC 107667
116235
116255
117907
117939
356471

Kent Dobbins
P.O. Box 1630
Dolan Springs, AZ 86441

☐ Check here is this is a change of address.

Telephone: _____

E-mail address: _____

PAGE: 1 of 2 FEE # 2007075184

B:6932 P:172

OFFICIAL RECORDS
OF MOHAVE COUNTY
JOAN MCCALL,
COUNTY RECORDER

08/23/2007 09:33 AM Fee: $19.00
DOC TYPE: PL
PAID BY:KENT DOBBINS

AFFIDAVIT OF PERFORMANCE OF ANNUAL WORK

BLM Date Stamp
RECEIVED
B.L.M. AZ STATE OFFICE
2007 AUG 23 P 1:59
PHOENIX, ARIZONA

1. State of Arizona, County of Mohave ss:
2. I (Name) Kent Dobbins
3. Reside at (Address) P.O. Box 1630

City Dolan Springs County Mohave

State AZ Zip 86441 being duly sworn, depose and say that I am a citizen of the United States, more than eighteen years of age, and that all of the facts set forth in this affidavit, subject to the provisions and penalties of 18 U.S.C. 1001 pertaining to the filing of false, fictitious, or fraudulent statements with the United States, are true and correct according to the best of my knowledge, information and belief.

4. Owner's name and address (If not shown in Items 1-3 above). _____

5. That I am personally acquainted with the mining claim(s). The work and improvements were made by and at the expense of the owner(s) of said claim(s). Said contiguous group of claims, listed on this document, are situated in the

Weaver (optional) Mining District; Mohave County, Arizona.

Line No.	AMC NUMBER	CLAIM/SITE NAME	COUNTY RECORDER DATA (If available)	TWP	RNG	SEC
1	117968	Silver Bell #22	Dkt/Pg:674/74&75	26N	21W	31
2	117969	Silver Bell #23	Dkt/Pg:674/76&77	26N	21W	31
3	117970	Silver Bell #24	Dkt/Pg:674/78&79	26N	21W	31
4	116235	Blue Bell #1	Dkt/Pg:672/953&954	26N	20W	31
5	116236	Blue Bell #2	Dkt/Pg:672/955&956	26N	20W	31
6						

ENTERED IN COMPUTER
RE 9/18/07

5/sc

AFFIDAVIT OF PERFORMANCE OF ANNUAL WORK – page 2

BLM Date Stamp

RECEIVED
B.L.M. AZ STATE OFFICE
2007 AUG 23 P 2:00
PHOENIX, ARIZONA

7						
8						
9						
10						

6. That between the dates starting at 12 o'clock noon on September 1, 2006 and ending at 12 o'clock noon on September 1, 20 07 at least $ 500.00 dollars worth of work and improvements were done and performed upon said claim(s) or upon one or more of a contiguous group of claims for the benefit of all, wholly or partly outside of a contiguous group of claims for the benefit of all, not including the location work.

7. That the following persons were employed to perform the work and improvements described herein: Kent Dobbins, Beth Wilson, Dean Bush, Wm. Chirgwin, Jim Drury, and others.

8. That the work and improvements performed were: Roadwork. Filled in areas that washed out. Grad- oads except where floodwater made impassable. Removed ore from claims for process- ng. Manual labor, pick & shovel & elec. hammer. Processing ore in mill in Henderson, NV. ome ore processed in Dolan Springs, AZ. Electroplating, etc. as we have in the past yrs. cont'd basis. Also exploratory work.

× 9. Dated: 8-23-07 Signature: × Kent Dobbins

SUBSCRIBED AND SWORN TO before me, a Notary Public, this 23rd day of August 2007

By: KENT ROBBINS

Notary Public Sheila Crane-Bolduc

My Commission Expires March 15, 2008

OFFICIAL SEAL
SHEILA CRANE-BOLDUC
NOTARY PUBLIC-ARIZONA
MOHAVE COUNTY
My Comm. Expires March 15, 2008

Bureau of Land Management
Arizona State Office
www.az.blm.gov

No. of Claims: 5 x $10 = 50.00
Check No.: CC Init. SC
Receipt No.: 155530
For BLM Use Only

Form: MCF108
Revised Jan. 2006
Page 2 of 2

This form is available from the **Arizona Department of Mines & Mineral Resources** and may be reproduced.

7

When Recorded Return Document to:
Kent Dobbins
P.O. Box 1630
Dolan Springs, AZ 86441

☐ Check here is this is a change of address.

Telephone: _____

E-mail address: _____

PAGE: 1 of 2 FEE # 2007075183

B:6932 P:170

OFFICIAL RECORDS
OF MOHAVE COUNTY
JOAN MCCALL,
COUNTY RECORDER

08/23/2007 09:33 AM Fee: $19.00
DOC TYPE: PL
PAID BY:KENT DOBBINS

AFFIDAVIT OF PERFORMANCE OF ANNUAL WORK

BLM Date Stamp
RECEIVED
B.L.M. AZ STATE OFFICE
2007 AUG 23 P 1:59
PHOENIX, ARIZONA

1. State of Arizona, County of Mohave ss:
2. I (Name) Kent Dobbins
3. Reside at (Address) P.O. Box 1630

City Dolan Springs County Mohave

State AZ Zip 86441 being duly sworn, depose and say that I am a citizen of the United States, more than eighteen years of age, and that all of the facts set forth in this affidavit, subject to the provisions and penalties of 18 U.S.C. 1001 pertaining to the filing of false, fictitious, or fraudulent statements with the United States, are true and correct according to the best of my knowledge, information and belief.

4. Owner's name and address (If not shown in Items 1-3 above). _____

5. That I am personally acquainted with the mining claim(s). The work and improvements were made by and at the expense of the owner(s) of said claim(s). Said contiguous group of claims, listed on this document, are situated in the

Weaver (optional) Mining District; Mohave County, Arizona.

Line No.	AMC NUMBER	CLAIM/SITE NAME	COUNTY RECORDER DATA (If available)	TWP	RNG	SEC
1	356471	Jumpin Jack 4	Dkt/Pg:4174/7	26N	20&21W	25&30
2						
3						
4						
5						
6						

1/5c

AFFIDAVIT OF PERFORMANCE OF ANNUAL WORK – page 2

BLM Date Stamp

RECEIVED
B.L.M. AZ STATE OFFICE
2007 AUG 23 P 2:00
PHOENIX, ARIZONA

7						
8						
9						
10						

6. That between the dates starting at 12 o'clock noon on September 1, 20 06 and ending at 12 o'clock noon on September 1, 20 07 at least $ 100.00 dollars worth of work and improvements were done and performed upon said claim(s) or upon one or more of a contiguous group of claims for the benefit of all, wholly or partly outside of a contiguous group of claims for the benefit of all, not including the location work.

7. That the following persons were employed to perform the work and improvements described herein: Kent Dobbins, Beth Wilson, Dean Bush, Wm. Chirqwin, Jim Drury, and others.

8. That the work and improvements performed were: Roadwork. Filled in areas that washed out. Graded roads except where floodwater made impassable. Removed ore from claims for processing. Manual labor, pick & shovel & elec. hammer. Processing ore in mill in Henderson, NV. Some ore processed in Dolan Springs, AZ. Electroplating, etc. as we have in the past yrs on a cont'd basis. Also exploratory work.

9. Dated: 8-23-07 Signature: Kent Dobbins

SUBSCRIBED AND SWORN TO before me, a Notary Public, this 23rd day of Aug. 20 07

By: KENT DOBBINS

Notary Public Sheila Crane Bolduc

My Commission Expires March 15, 2008

OFFICIAL SEAL
SHEILA CRANE-BOLDUC
NOTARY PUBLIC-ARIZONA
MOHAVE COUNTY
My Comm. Expires March 15, 2008

Bureau of Land Management
Arizona State Office
www.az.blm.gov

No. of Claims: 1 x $10 = 10 00
Check No.: CC Init. SC
Receipt No.: 1551530
For BLM Use Only

Form: MCF108
Revised Jan. 2006

This form is available from the **Arizona Department of Mines & Mineral Resources** and may be reproduced.

When Recorded Return Document to:
Lee Wilson
P.O. Box 1770
Dolan Springs, AZ 86441

☐ Check here is this is a change of address.
Telephone: 928-767-3873
E-mail address:

PAGE: 1 of 2 FEE # 2007075182
B:6932 P:168
OFFICIAL RECORDS
OF MOHAVE COUNTY
JOAN MCCALL,
COUNTY RECORDER
08/23/2007 09:33 AM Fee: $19.00
DOC TYPE: PL
PAID BY:KENT DOBBINS

AFFIDAVIT OF PERFORMANCE OF ANNUAL WORK

BLM Date Stamp
RECEIVED
BLM, AZ STATE OFFICE
2007 AUG 23 P 2:00
PHOENIX, ARIZONA

1. State of Arizona, County of Mohave ss:
2. I (Name) Lee Wilson
3. Reside at (Address) P.O. Box 1770

City Dolan Springs County Mohave
State AZ Zip 86441 being duly sworn, depose and say that I am a citizen of the United States, more than eighteen years of age, and that all of the facts set forth in this affidavit, subject to the provisions and penalties of 18 U.S.C. 1001 pertaining to the filing of false, fictitious, or fraudulent statements with the United States, are true and correct according to the best of my knowledge, information and belief.
4. Owner's name and address (If not shown in Items 1-3 above).

5. That I am personally acquainted with the mining claim(s). The work and improvements were made by and at the expense of the owner(s) of said claim(s). Said contiguous group of claims, listed on this document, are situated in the Weaver (optional) Mining District, Mohave County, Arizona.

Line No.	AMC NUMBER	CLAIM/SITE NAME	COUNTY RECORDER DATA (If available)	TWP	RNG	SEC
1	117942	Tinker Bell #4	Dkt/Pg:673/821&822	26N	20W	31
2	117943	Tinker Bell #5	Dkt/Pg:673/823&824	26N	20W	31
3	117944	Tinker Bell #6	Dkt/Pg:673/825&826	26N	20W	31
4	117945	Tinker Bell #7	Dkt/Pg:673/827&828	26N	20W	31
5	117946	Tinker Bell #8	Dkt/Pg:673/829&830	26N	20W	31
6						

5/5a

AFFIDAVIT OF PERFORMANCE OF ANNUAL WORK – page 2

BLM Date Stamp

RECEIVED
B.L.M. AZ STATE OFFICE
2007 AUG 23 P 2:00
PHOENIX, ARIZONA

7						
8						
9						
10						

6. That between the dates starting at 12 o'clock noon on September 1, 20 06 and ending at 12 o'clock noon on September 1, 20 07 at least $ 500.00 dollars worth of work and improvements were done and performed upon said claim(s) or upon one or more of a contiguous group of claims for the benefit of all, wholly or partly outside of a contiguous group of claims for the benefit of all, not including the location work.

7. That the following persons were employed to perform the work and improvements described herein: Kent Dobbins, Beth Wilson, Dean Bush, Wm. Chirgwin, Jim Drury, & others.

8. That the work and improvements performed were: Roadwork. Filled in areas that washed out. Graded roads except where floodwater made impassable. Removed ore from claims for processing. Manual labor, pick & shovel & elec. hammer. Processing ore in mill in Henderson, NV. Some ore processed in Dolan Springs, AZ. Electroplating, etc. as we have in the past yrs. on a cont'd basis. Also exploratory work.

9. Dated: 7-30-07 Signature: [signature]

SUBSCRIBED AND SWORN TO before me, a Notary Public, this 30th day of July 2007

By: Lee Wilson

Notary Public [signature]

OFFICIAL SEAL
JULIE L. KASH
NOTARY PUBLIC-ARIZONA
MARICOPA COUNTY
My Comm. Expires Feb. 14, 2008

My Commission Expires Feb 14, 2008

Bureau of Land Management
Arizona State Office
www.az.blm.gov

No. of Claims: 5 x $10 = 5000
Check No.: CC Init. SC
Receipt No.: 155530
For BLM Use Only

This form is available from the **Arizona Department of Mines & Mineral Resources** and may be reproduced.

2

When Recorded Return Document to:
Craig Dobbins
603 W. Kingsley
Springfield, MO 65807

☐ Check here is this is a change of address.

Telephone: _____

E-mail address: _____

PAGE: 1 of 2 FEE # 2007075181

B:6932 P:166

OFFICIAL RECORDS
OF MOHAVE COUNTY
JOAN MCCALL,
COUNTY RECORDER

08/23/2007 09:33 AM Fee: $19.00
DOC TYPE: PL
PAID BY:KENT DOBBINS

AFFIDAVIT OF PERFORMANCE OF ANNUAL WORK

BLM Date Stamp
RECEIVED
B.L.M. AZ STATE OFFICE
2007 AUG 23 P 2:00
PHOENIX, ARIZONA

1. State of Arizona, County of Mohave ss:
2. I (Name) Craig Dobbins
3. Reside at (Address) 603 W. Kingsley

City Springfield County _____

State MO Zip 65807 being duly sworn, depose and say that I am a citizen of the United States, more than eighteen years of age, and that all of the facts set forth in this affidavit, subject to the provisions and penalties of 18 U.S.C. 1001 pertaining to the filing of false, fictitious, or fraudulent statements with the United States, are true and correct according to the best of my knowledge, information and belief.

4. Owner's name and address (If not shown in Items 1-3 above). _____

5. That I am personally acquainted with the mining claim(s). The work and improvements were made by and at the expense of the owner(s) of said claim(s). Said contiguous group of claims, listed on this document, are situated in the

Weaver (optional) Mining District; Mohave County, Arizona.

Line No.	AMC NUMBER	CLAIM/SITE NAME	COUNTY RECORDER DATA (If available)	TWP	RNG	SEC
1	117909	Gold Bell #3	Dkt/Pg:674/6&7	25&26N	20&21W	26&35
2	117910	Gold Bell #4	Dkt/Pg:674/8&9	25&26N	20&21W	26&35
3	117925	Gold Bell #19	Dkt/Pg:674/38&39	25&26N	20&21W	26&35
4	117926	Gold Bell #20	Dkt/Pg:674/40&41	25&26N	20&21W	26&35
5	117927	Gold Bell #21	Dkt/Pg:674/42&43	25&26N	20&21W	26&35
6	117959	Silver Bell #13	Dkt/Pg:673/987&988	26N	21W	25&26

10/sc

AFFIDAVIT OF PERFORMANCE OF ANNUAL WORK – page 2

BLM Date Stamp

RECEIVED
BLM AZ STATE OFFICE
2001 AUG 23 P 2:00
PHOENIX, ARIZONA

	AMC			TWP	RNG	SEC
7	117960	Silver Bell #14	Dkt/Pg:673/989&990	26N	21W	25&26
8	117961	Silver Bell #15	Dkt/Pg:673/991&992	26N	21W	25&26
9	117962	Silver Bell #16	Dkt/Pg:673/993&994	26N	21W	25&26
10	116258	Tiger Bell #4	Dkt/Pg:672/999&1000	26N	21W	25

6. That between the dates starting at 12 o'clock noon on September 1, 20 06 and ending at 12 o'clock noon on September 1, 20 07 at least $ 1,000.00 dollars worth of work and improvements were done and performed upon said claim(s) or upon one or more of a contiguous group of claims for the benefit of all, wholly or partly outside of a contiguous group of claims for the benefit of all, not including the location work.

7. That the following persons were employed to perform the work and improvements described herein: Kent Dobbins, Beth Wilson, Dean Bush, Wm. Chirgwin, Jim Drury, & others.

8. That the work and improvements performed were: Roadwork. Filled in areas that washed out. Graded roads except where floodwater made impassable. Removed ore from claims for processing. Manual labor, pick&shovel&elec. hammer. Processing ore in mill in Henderson, NV. Some ore processed in Dolan Springs, AZ. Electroplating, etc. as we have in the past yrs. on a cont'd basis. Also exploratory work.

9. Dated: 8-14-07 Signature: [signature]

SUBSCRIBED AND SWORN TO before me, a Notary Public, this 14 day of August 20 07

By: Cmia Dobbins

Notary Public Megan E. Sierk

My Commission Expires May 23, 2010

MEGAN E. SIERK
Notary Public - Notary Seal
STATE OF MISSOURI
Greene County - Comm.#06889839
My Commission Expires May 23, 2010

Bureau of Land Management
Arizona State Office
www.az.blm.gov

No. of Claims: 10 x $10 = 100 00
Check No.: CC Init. SC
Receipt No.: 155 1530
For BLM Use Only

Form: MCF108
Revised Jan. 2006

This form is available from the **Arizona Department of Mines & Mineral Resources** and may be reproduced.

When Recorded Return Document to:

Brendan Galyean
230 Whitetail Drive
Walnut Shade, MO 65771

☐ Check here is this is a change of address.

Telephone: _____

E-mail address: _____

PAGE: 1 of 2 FEE # 2007075180

B:6932 P:164

OFFICIAL RECORDS
OF MOHAVE COUNTY
JOAN MCCALL,
COUNTY RECORDER

08/23/2007 09:33 AM Fee: $19.00
DOC TYPE: PL
PAID BY:KENT DOBBINS

AFFIDAVIT OF PERFORMANCE OF ANNUAL WORK

BLM Date Stamp: RECEIVED BLM, AZ STATE OFFICE 2007 AUG 23 P 2:00 PHOENIX, ARIZONA

1. State of Arizona, County of Mohave ss:
2. I (Name) Brendan Galyean
3. Reside at (Address) 230 Whitetail Drive

City Walnut Shade County Taney

State MO Zip 65771 being duly sworn, depose and say that I am a citizen of the United States, more than eighteen years of age, and that all of the facts set forth in this affidavit, subject to the provisions and penalties of 18 U.S.C. 1001 pertaining to the filing of false, fictitious, or fraudulent statements with the United States, are true and correct according to the best of my knowledge, information and belief.

4. Owner's name and address (If not shown in Items 1-3 above). _____

5. That I am personally acquainted with the mining claim(s). The work and improvements were made by and at the expense of the owner(s) of said claim(s). Said contiguous group of claims, listed on this document, are situated in the

Weaver (optional) Mining District; Mohave County, Arizona.

Line No.	AMC NUMBER	CLAIM/SITE NAME	COUNTY RECORDER DATA (If available)	TWP	RNG	SEC
1	116237	Blue Bell #3	Dkt/Pg:672 957 & 958	26N	20W	30
2	116238	Blue Bell #4	Dkt/Pg:672 959 & 960	26N	20W	30
3	116239	Blue Bell #5	Dkt/Pg:672 961& 962	26N	20W	30
4	116240	Blue Bell #6	Dkt/Pg:672 963 & 964	26N	20W	30
5	116241	Blue Bell #7	Dkt/Pg:672 965 & 966	26N	20W	30
6	116242	Blue Bell #8	Dkt/Pg:672 967 & 968	26N	20W	30

9/52

AFFIDAVIT OF PERFO ANCE OF ANNUAL WORK – page 2

BLM Date Stamp

RECEIVED
B.L.M. AZ STATE OFFICE
2007 AUG 23 P 2:00
PHOENIX, ARIZONA

	AMC		Dkt/Pg:644	TWP	RNG	SEC
7	107674	pin Jack #8	106 & 107	26N	20&21W	30
8	107675	pin Jack #9	Dkt/Pg:644 108 & 109	26N	20&21W	30
9	107676	mpin Jack #10	Dkt/Pg:644 110 & 111	26N	20&21W	30
10						

6. That between the da starting at 12 o'clock noon on September 1, 20 06 and ending at 12 o'clock noon on September 1, 20 07 ast $ 900.00 dollars worth of work and improvements were done and performed upon said claim(s) or u one or more of a contiguous group of claims for the benefit of all, wholly or partly outside of a contiguous group of s for the benefit of all, not including the location work.

7. That the following pe ns were employed to perform the work and improvements described herein: Kent Dobbins,Bet Wilson,Dean Bush,Wm. Chirgwin,Jim Drury,and others.

8. That the work and ip ovements performed were: Roadwork.Filled in areas that washed out.Graded oads except where f odwater made impassable .Removed ore from claims for processing anual labor,pick&sh el&elec. hammer.Processing ore in mill in Henderson,NV.Some re processed in Dol Springs,AZ.Electroplating,etc. as we have in the past yrs. on a ont'd basis. Also ploratory work.

9. Dated: 8-13-07 ignature: Brendan J. Salyean

SUBSCRIBED AND S RN TO before me, a Notary Public, this 13th day of Aug 20 07

By: Brenda Salyean

Notary Public Melanie G. Block

My Commission Expir June 2, 2011

MELANIE G. BLOCK
Notary Public - Notary Seal
STATE OF MISSOURI
Taney County – Comm.#07388609
My Commission Expires June 2, 2011

No. of Claims: 9 x $10 = 9000
Check No.: CC Init. SC
Receipt No.: 1551530
For BLM Use Only

Bureau of Land Man ment
Arizona State Office
www.az.blm.gov

Form: MCF108
Revised Jan. 2006
Page 2 of 2

This form is a able from the **Arizona Department of Mines & Mineral Resources** and may be reproduced.

When Recorded Return Document to:
Bethany R. Wilson
P.O. Box 1770
Dolan Springs, AZ 86441

☐ Check here is this is a change of address.
Telephone: _____
E-mail address: _____

PAGE: 1 of 2 FEE # 2007075179
B:6932 P:162
OFFICIAL RECORDS
OF MOHAVE COUNTY
JOAN MCCALL,
COUNTY RECORDER
08/23/2007 09:33 AM Fee: $19.00
DOC TYPE: PL
PAID BY:KENT DOBBINS

AFFIDAVIT OF PERFORMANCE OF ANNUAL WORK

BLM Date Stamp
RECEIVED
B.L.M. AZ STATE OFFICE
2007 AUG 23 P 2:00
PHOENIX, ARIZONA

1. State of Arizona, County of Mohave ss:
2. I (Name) Bethany R. Wilson
3. Reside at (Address) P.O. Box 1770

City Dolan Springs County Mohave
State AZ Zip 86441 being duly sworn, depose and say that I am a citizen of the United States, more than eighteen years of age, and that all of the facts set forth in this affidavit, subject to the provisions and penalties of 18 U.S.C. 1001 pertaining to the filing of false, fictitious, or fraudulent statements with the United States, are true and correct according to the best of my knowledge, information and belief.
4. Owner's name and address (If not shown in Items 1-3 above). _____

5. That I am personally acquainted with the mining claim(s). The work and improvements were made by and at the expense of the owner(s) of said claim(s). Said contiguous group of claims, listed on this document, are situated in the

Weaver (optional) Mining District; Mohave County, Arizona.

Line No.	AMC NUMBER	CLAIM/SITE NAME	COUNTY RECORDER DATA (If available)	TWP	RNG	SEC
1	117919	Gold Bell #13	Dkt/Pg:674/26&27	25&26N	20&21W	6&31
2	117920	Gold Bell #14	Dkt/Pg:674/28&29	25&26N	20&21W	6&31
3	117921	Gold Bell #15	Dkt/Pg:674/30&31	25&26N	20&21W	6&31
4	117922	Gold Bell #16	Dkt/Pg:674/32&33	25&26N	20&21W	6&31
5	117936	Gold Bell #30	Dkt/Pg:674/60&61	25&26N	20&21W	6&31
6	117937	Gold Bell #31	Dkt/Pg:674/62&63	25&26	20&21W	6&31

10/52

AFFIDAVIT OF PERFORMANCE OF ANNUAL WORK – page 2

BLM Date Stamp

RECEIVED
B.L.M. AZ STATE OFFICE
2007 AUG 23 P 2:00
PHOENIX, ARIZONA

				TWP	RNG	SEC
7	117938	Gold Bell #32	Dkt/Pg:674/64&65	25&26N	20&21W	6&31
8	117939	Tinker Bell #1	Dkt/Pg:673/815&816	26N	20W	31
9	117940	Tinker Bell #2	Dkt/Pg:673/817&818	26N	20W	31
10	117941	Tinker Bell #3	Dkt/Pg:673/819&820	26N	20W	31

6. That between the dates starting at 12 o'clock noon on September 1, 20 06 and ending at 12 o'clock noon on September 1, 20 07 at least $ 1,000.00 dollars worth of work and improvements were done and performed upon said claim(s) or upon one or more of a contiguous group of claims for the benefit of all, wholly or partly outside of a contiguous group of claims for the benefit of all, not including the location work.

7. That the following persons were employed to perform the work and improvements described herein: Kent Dobbins, Beth Wilson, Dean Bush, Wm. Chirgwin, Jim Drury, and others.

8. That the work and improvements performed were: Roadwork. Filled in areas that washed out. Grad-
oads except where floodwater made impassable. Removed ore from claims for processing.
inual labor, pick & shovel & elec. hammer. Processing ore in mill in Henderson, NV. Some
e processed in Dolan Springs, AZ. Electroplating, etc. as we have in the past yrs. on a
ont'd basis. Also exploratory work.

9. Dated: Aug. 22, 2007 Signature: x Bethany R. Wilson

SUBSCRIBED AND SWORN TO before me, a Notary Public, this 22 day of August 2007

By: BETHANY R. WILSON

Notary Public Melody Beach

My Commission Expires Feb 8, 2010

OFFICIAL SEAL
MELODY BEACH
NOTARY PUBLIC - State of Arizona
MOHAVE COUNTY
My Comm. Expires Feb. 8, 2010

No. of Claims: 10 x $10 = 100.00
Check No.: CC Init. SC
Receipt No.: 1551530
For BLM Use Only

Bureau of Land Management
Arizona State Office
www.az.blm.gov

Form: MCF108
Revised Jan. 2006

This form is available from the **Arizona Department of Mines & Mineral Resources** and may be reproduced.

When Recorded Return Document to:
Tasha Inmon
2807 N. Farm Road 81
Willard, MO 65781

Check here is this is a change of address.

Telephone: _____

E-mail address: _____

PAGE: 1 of 2 FEE # 2007075178

B:6932 P:160

OFFICIAL RECORDS
OF MOHAVE COUNTY
JOAN MCCALL,
COUNTY RECORDER

08/23/2007 09:33 AM Fee: $19.00
DOC TYPE: PL
PAID BY:KENT DOBBINS

AFFIDAVIT OF PERFORMANCE OF ANNUAL WORK

BLM Date Stamp: RECEIVED B.L.M. AZ STATE OFFICE PHOENIX, ARIZONA 2007 AUG 23 P 2:00

1. State of Arizona, County of Mohave ss:
2. I (Name) Tasha Inmon
3. Reside at (Address) 2807 N. Farm Rd. 81

City Willard County _____

State MO Zip 65781 being duly sworn, depose and say that I am a citizen of the United States, more than eighteen years of age, and that all of the facts set forth in this affidavit, subject to the provisions and penalties of 18 U.S.C. 1001 pertaining to the filing of false, fictitious, or fraudulent statements with the United States, are true and correct according to the best of my knowledge, information and belief.

4. Owner's name and address (If not shown in Items 1-3 above). _____

5. That I am personally acquainted with the mining claim(s). The work and improvements were made by and at the expense of the owner(s) of said claim(s). Said contiguous group of claims, listed on this document, are situated in the Weaver (optional) Mining District, Mohave County, Arizona.

Line No.	AMC NUMBER	CLAIM/SITE NAME	COUNTY RECORDER DATA (If available)	TWP	RNG	SEC
1	116256	Tiger Bell #2	Dkt/Pg:672/995&996	26N	20&21W	25
2	116257	Tiger Bell #3	Dkt/Pg:672/997&998	26N	20&21W	25
3	116259	Tiger Bell #5	Dkt/Pg:673/1&2	26N	20&21W	25
4	116260	Tiger Bell #6	Dkt/Pg:673/3&4	26N	20&21W	25
5	116261	Tiger Bell #7	Dkt/Pg:673/5&6	26N	20&21W	25
6						

5/sc

AFFIDAVIT OF PERFORMANCE OF ANNUAL WORK – page 2

BLM Date Stamp

RECEIVED
B.L.M. AZ STATE OFFICE
2007 AUG 23 P 2:00
PHOENIX, ARIZONA

7						
8						
9						
10						

6. That between the dates starting at 12 o'clock noon on September 1, 20 06 and ending at 12 o'clock noon on September 1, 20 07 at least $ 500.00 dollars worth of work and improvements were done and performed upon said claim(s) or upon one or more of a contiguous group of claims for the benefit of all, wholly or partly outside of a contiguous group of claims for the benefit of all, not including the location work.

7. That the following persons were employed to perform the work and improvements described herein: Kent Dobbins, Beth Wilson, Dean Bush, Wm. Chirgwin, Jim Drury, & others.

8. That the work and improvements performed were: Roadwork. Filled in areas that washed out. Graded ads except where floodwater made impassable. Removed ore from claims for processing nual labor, pick&shovel&elec. hammer. Processing ore in mill in Henderson, NV. Some e processed in Dolan Springs, AZ. Electroplating, etc. as we have in the past yrs. on a n't basis. Also exploratory work.

9. Dated: 8/14/07 Signature: Tasha M Inmon

SUBSCRIBED AND SWORN TO before me, a Notary Public, this 14 day of August 20 07

By: Tasha M. Inmon

Notary Public Megan E. Sierk

My Commission Expires May 23, 2010

Bureau of Land Management
Arizona State Office
www.az.blm.gov

MEGAN E. SIERK
Notary Public - Notary Seal
STATE OF MISSOURI
Greene County – Comm.#06889839
My Commission Expires May 23, 2010

No. of Claims: 5 x $10 = 50.00
Check No.: CC Init. SC
Receipt No.: 1551530
For BLM Use Only

Form: MCF108
Revised Jan. 2006
Page 2 of 2

This form is available from the **Arizona Department of Mines & Mineral Resources** and may be reproduced.

When Recorded Return Document to:
William J. Chirgwin
P.O. Box 1558
Dolan Springs, AZ 86441

☐ Check here is this is a change of address.

Telephone: 928-767-3739

E-mail address:

PAGE: 1 of 2 FEE # 2007075177

B:6932 P:158

OFFICIAL RECORDS
OF MOHAVE COUNTY
JOAN MCCALL,
COUNTY RECORDER

08/23/2007 09:33 AM Fee: $19.00
DOC TYPE: PL
PAID BY:KENT DOBBINS

AFFIDAVIT OF PERFORMANCE OF ANNUAL WORK

BLM Date Stamp
RECEIVED
BLM AZ STATE OFFICE
2007 AUG 23 P 2:00
PHOENIX, ARIZONA

1. State of Arizona, County of Mohave ss:
2. I (Name) William J. Chirgwin
3. Reside at (Address) P.O. Box 1558

City Dolan Springs County Mohave

State AZ Zip 86441 being duly sworn, depose and say that I am a citizen of the United States, more than eighteen years of age, and that all of the facts set forth in this affidavit, subject to the provisions and penalties of 18 U.S.C. 1001 pertaining to the filing of false, fictitious, or fraudulent statements with the United States, are true and correct according to the best of my knowledge, information and belief.

4. Owner's name and address (If not shown in Items 1-3 above).

5. That I am personally acquainted with the mining claim(s). The work and improvements were made by and at the expense of the owner(s) of said claim(s). Said contiguous group of claims, listed on this document, are situated in the

Weaver (optional) Mining District; Mohave County, Arizona.

Line No.	AMC NUMBER	CLAIM/SITE NAME	COUNTY RECORDER DATA (If available)	TWP	RNG	SEC
1	116264	Tiger Bell #10	Dkt/Pg:673/11&12	26N	21W	24&25
2	116265	Tiger Bell #11	Dkt/Pg:673/13&14	26N	21W	24&25
3	116266	Tiger Bell #12	Dkt/Pg:673/15&16	26N	21W	24&25
4	116267	Tiger Bell #13	Dkt/Pg:673/17&18	26N	21W	24&25
5	116268	Tiger Bell #14	Dkt/Pg:673/19&20	26N	21W	24&25
6	116244	Blue Bell #10	Dkt/Pg:672/971&972	26N	20&21W	30

7/5C

AFFIDAVIT OF PERFORMANCE OF ANNUAL WORK – page 2

BLM Date Stamp

RECEIVED
B.L.M. AZ STATE OFFICE
2007 AUG 23 P 2:00
PHOENIX, ARIZONA

				TWP	RNG	SEC
7	116245	Blue Bell #11	Dkt/Pg:672/973&974	26N	20&21W	30
8						
9						
10						

6. That between the dates starting at 12 o'clock noon on September 1, 20 06 and ending at 12 o'clock noon on September 1, 20 07 at least $ 700.00 dollars worth of work and improvements were done and performed upon said claim(s) or upon one or more of a contiguous group of claims for the benefit of all, wholly or partly outside of a contiguous group of claims for the benefit of all, not including the location work.

7. That the following persons were employed to perform the work and improvements described herein: Kent Dobbins, Beth Wilson, Dean Bush, Wm. Chirgwin, Jim Drury and others.

8. That the work and improvements performed were: Roadwork. Filled in areas that washed out. Graded roads except where floodwater made impassable. Removed ore from claims for processing. Manual labor, pick&shovel&elec. hammer. Processing ore in mill in Henderson, NV. Some ore processed in Dolan Springs, AZ. Electroplating, etc. as we have in the past yrs. on a cont'd. basis. Also exploratory work.

9. Dated: 21 Aug 2007 Signature: x William J. Chirgwin

SUBSCRIBED AND SWORN TO before me, a Notary Public, this 21 day of August 2007

By: William J Chirgwin

Notary Public Dianne Knisely

My Commission Expires 21 May 2011

OFFICIAL SEAL
DIANNE KNISELY
NOTARY PUBLIC - State of Arizona
MOHAVE COUNTY
My Comm. Expires May 21, 2011

Bureau of Land Management
Arizona State Office
www.az.blm.gov

No. of Claims: 7 x $10 = 70 00
Check No.: CC Init. SC
Receipt No.: 1551530
For BLM Use Only

Form: MCF108
Revised Jan. 2006

This form is available from the **Arizona Department of Mines & Mineral Resources** and may be reproduced.

THE PURPOSE OF THIS FORM IS TO VERIFY FOR FUTURE REFERENCE THAT CERTAIN SETS OF FORMS OR INDIVIDUAL FORMS WERE RECEIVED AND PROCESSED BY YOUR OFFICE. THIS FORM WILL BE USED AS PROOF IF ANY FORMS ARE SUBSEQUENTLY LOST BY YOUR OFFICE.

(PLEASE INITIAL TO THE LEFT OF EACH TYPE OF FORM AFTER PROCESSING)

I HAVE RECEIVED AND PROCESSED THE FOLLOWING FORM(S):

✓ **WILLIAM J. CHIRGWIN:**
1 AFFIDAVIT OF PERFORMANCE OF ANNUAL WORK
1 MAINTENANCE FEE WAIVER CERTIFICATION

✓ **BETHANY R. WILSON:**
1 AFFIDAVIT OF PERFORMANCE OF ANNUAL WORK
1 MAINTENANCE FEE WAIVER CERTIFICATION

✓ **BRENDAN GALYEAN:**
1 AFFIDAVIT OF PERFORMANCE OF ANNUAL WORK
1 MAINTENANCE FEE WAIVER CERTIFICATION

✓ **TASHA INMON:**
1 AFFIDAVIT OF PERFORMANCE OF ANNUAL WORK
1 MAINTENANCE FEE WAIVER CERTIFICATION

✓ **CRAIG DOBBINS:**
1 AFFIDAVIT OF PERFORMANCE OF ANNUAL WORK
1 MAINTENANCE FEE WAIVER CERTIFICATION

✓ **KENT DOBBINS:** (5 Claims)
1 AFFIDAVIT OF PERFORMANCE OF ANNUAL WORK
1 MAINTENANCE FEE WAIVER CERTIFICATION

✓ **KENT DOBBINS:** (1 Claim)
1 AFFIDAVIT OF PERFORMANCE OF ANNUAL WORK
1 MAINTENANCE FEE WAIVER CERTIFICATION

✓ **LEE WILSON:**
1 AFFIDAVIT OF PERFORMANCE OF ANNUAL WORK
1 MAINTENANCE FEE WAIVER CERTIFICATION

ALL FORMS WERE FILED AS REQUIRED AND ALL FEES WERE PAID.

Susie Cruz
BLM EMPLOYEE SIGNATURE

8/23/07
DATE

RECEIVED
B.L.M. AZ STATE OFFICE
2007 AUG 23 P 2:02
PHOENIX, ARIZONA

BLM STAMP

United States Department of the Interior
Bureau of Land Management
BUSINESS & SUPPORT SVCS DIV
ONE N CENTRAL AVE SUITE 800
PHOENIX, AZ 85004 -4427
Phone: (602) 417-9200

Receipt

No: 1551530

Transaction #: 1603050
Date of Transaction: 08/23/2007

CUSTOMER:	DONALD L STEWART 1837 W CAMINO LN SPRINGFIELD,MO 65810

LINE #	QTY	DESCRIPTION	REMARKS	UNIT PRICE	TOTAL
1	1.00	LOCATABLE MINERALS / MINING CLAIMS-NOT NEW-UNADJUD,ONE AUTH NO. ONLY / MINING CLAIM MONEY RECEIVED (455) **CASES:** AMC117968/$520.00	POL 2007 + WAIVER 2008 (52)	- n/a -	520.00
				TOTAL:	**$520.00**

PAYMENT INFORMATION

NOTE: Items will appear on credit card statement as "Bureau of Land Management".

1	AMOUNT:	$520.00	POSTMARKED:	N/A
	TYPE:	CREDIT CARD	RECEIVED:	08/23/2007
	NAME:	STEWART, DONALD L 1837 W CAMINO LN SPRINGFIELD MO 65810		
	CARD NO:	XXXXXXXXXXXX6458	AUTH CODE:	01186B
	NAME ON CARD:	DONALD L STEWART		
	EXPIRES:	08/31/2008		
	SIGNATURE:			

REMARKS

This receipt was generated by the automated BLM Collections and Billing System and is a paper representation of a portion of the official electronic record contained therein.

510

Form 3830-2
(March 2007)

UNITED STATES DEPARTMENT OF THE INTERIOR
BUREAU OF LAND MANAGEMENT

FORM APPROVED
OMB NO. 1004-0114
Expires: February 28, 2010

MAINTENANCE FEE WAIVER CERTIFICATION

SEE INSTRUCTIONS ON REVERSE AMC 117907 AMC 116255

1. This small miner waiver is filed for the assessment year beginning at noon on September 1, 2007 and ending at noon on September 1, 2008.
2. The undersigned and all related parties owned ten or fewer mining claims, mill, or tunnel sites located and maintained on Federal lands in the United States of America on September 1, 2007.
3. The undersigned have performed the assessment work **required by law** for each mining claim listed **prior to filing this waiver** and understand that by filing this form; an affidavit of assessment work **must** be recorded by the December 30th following the filing of this waiver. AMC 117939
4. The undersigned understand that if the assessment work obligation has not yet come due under 30 U.S.C. 28 (for those claims in their first assessment year only); a notice of intent to hold reciting this condition **must** be recorded by the December 30th following the filing of this waiver.
5. The undersigned understand that mill and tunnel sites may also be listed upon this waiver and be waived from payment of the maintenance fee; and that a notice of intent to hold for these sites is required to be recorded by the December 30th immediately following the filing of this waiver.
6. The undersigned understand and acknowledge that pursuant to 43 U.S.C. 1212 and 18 U.S.C. 1001; the filing or recording of a false, fictitious, or fraudulent document with the Bureau of Land Management may result in a fine of up to $250,000, a prison term not to exceed five years, or both.
7. The mining claims, mill or tunnel sites for which this waiver from payment of the maintenance fees is requested are:

CLAIM OR SITE NAME	BLM RECORDATION SERIAL NUMBER
1. Gold Bell #3	117909
2. Gold Bell #4	117910
3. Gold Bell #19	117925
4. Gold Bell #20	117926
5. Gold Bell #21	117927
6. Silver Bell #13	117959
7. Silver Bell #14	117960
8. Silver Bell #15	117961
9. Silver Bell #16	117962
10. Tiger Bell #4	116258

The owner(s) (claimants) of the above mining claims and sites are:

Craig Dobbins
(Owner's Name - Please Print)

x [signature]
(Owner's Signature)

603 W. Kingsley
(Street or P.O. Box)

Springfield MO 65807
(City) (State) (Zip Code)

(Owner's Name - Please Print)

(Owner's Signature)

(Street or P.O. Box)

(City) (State) (Zip Code)

(Owner's Name - Please Print)

(Owner's Signature)

(Street or P.O. Box)

(City) (State) (Zip Code)

RE 9/18/07

(Continued on page 2)

16/50

(Owner's Name - Please Print)	(Owner's Signature)		
(Street or P.O. Box)	(City)	(State)	(Zip Code)
(Owner's Name - Please Print)	(Owner's Signature)		
(Street or P.O. Box)	(City)	(State)	(Zip Code)
(Owner's Name - Please Print)	(Owner's Signature)		
(Street or P.O. Box)	(City)	(State)	(Zip Code)
(Owner's Name - Please Print)	(Owner's Signature)		
(Street or P.O. Box)	(City)	(State)	(Zip Code)

INSTRUCTIONS

1. This certification is made under the provisions of § 1744 of Title 43 and § 28-28k of Title 30 of the United States Code; and the regulations thereunder (43 CFR Part 3830).
2. The claimant(s) **must** fill in the dates in paragraph 1 for the beginning and ending of the assessment year for which this waiver is sought.
3. The claimant(s) **must** fill in the date in paragraph 2 for the beginning of the assessment year for which this waiver is sought.
4. All claim and site names and Bureau of Land Management (BLM) serial numbers **must** be listed for the mining claims, mill sites, and tunnel sites for which the waiver is sought.
5. All owners of the mining claims, mill sites, and tunnel sites and their addresses **must** be given.
6. This waiver form **must** be signed by all the claimants or their designated agent, in original form. If an agent is designated, a notarized designation of agent, signed by all of the claimants with proper address given, **must** be submitted with this waiver.
7. This form **must** be filed no later than September 1st for the upcoming assessment year in the BLM State Office where the mining claims or sites are recorded, or the waiver cannot be granted by the BLM. (Example: to obtain a waiver for the assessment year 2000, which begins at noon on September 1, 1999, you **must** qualify for and file for a waiver no later than September 1, 1999, in the proper BLM State Office).
8. For all mining claims which require assessment work, you **must** record an affidavit of labor on or before the December 30th immediately following the filing of this waiver. For all other mining claims or sites waived, you must record a notice of intent to hold on or before the December 30th immediately following the filing of this waiver.
9. Mill and tunnel sites may also be listed upon this waiver and be waived from payment of the maintenance fee. A notice of intent to hold for these sites is required to be filed by the December 30th following the filing of this waiver.

NOTICE/BURDEN HOURS STATEMENT

The Privacy Act of 1974, *as amended,* and the regulation in 43 CFR 2.48(d) provide that you be furnished the following information in connection with the information required by this certification of waiver from rental fees.

AUTHORITY: 30 U.S.C. 28-28k; 43 U.S.C. 1201, 1457, 1740, and 1744; and 43 CFR 3830.

PRINCIPLE PURPOSE: This information is to be used to verify that the owner(s) (claimants) of a mining claim has complied with 30 U.S.C. 28f and is entitled to perform assessment work in lieu of paying the maintenance fee for the mining claims listed on this form.

ROUTINE USE: (1)Adjudication of the claimant(s) certification of waiver from paying the maintenance fee otherwise required by 30 U.S.C. 28f. (2) Disclosure may be made to appropriate Federal agencies when location is made within the agency's geographic area of responsibility. (3) Information from the record and/or the record will be transferred to the appropriate Federal, State, or local agency, or a member of the public in response to a specific request for pertinent information. (4) Information may also be provided to the Department of Justice or in a proceeding before a court or adjudicative body; or to Federal, State, local or foreign agencies when needed for enforcement of civil or criminal codes or applicable regulations concerning title rights upon the public land.

EFFECT OF NOT PROVIDING INFORMATION: Disclosure of this information is required by 30 U.S.C. 28f and 43 CFR Part 3830 for those qualified claimants wishing to take the small miner waiver allowed. Failure to supply the information required in this form to support the claimants certification of waiver from payment of the otherwise required maintenance fees will result in the waiver being disallowed and the mining claims subject to forfeiture by BLM under 30 U.S.C. 28i.

The Paperwork Reduction Act of 1995 requires us to inform you that:

This information is being collected to allow the BLM to determine if you qualify for a waiver from the payment of $100 per mining claim or site maintenance fee established in 30 U.S.C. 28f and the implementing regulations at 43 CFR 3830. A response to this request is required in accordance with the statute to obtain your benefit.

BLM would like you to know that you do not have to respond to this, or any other, Federal agency-sponsored information collection unless it displays a currently valid OMB control number.

Public reporting burden for this form is estimated to average 20 minutes (.33 hours) per response, including time to review instructions, gathering and maintaining data, and completing and reviewing the form. Direct comments regarding this burden estimate, or any other aspect of this form, to the U.S. Department of the Interior, Bureau of Land Management, (1004-0114) Bureau Information Collection Clearance Officer (WO-630), Mail Stop 401 LS, 1849 C St., N.W., Washington, D.C. 20240.

PHOENIX ARIZONA

FOR OFFICIAL USE ONLY

2001 AUG

B.L.M. AZ STATE OFFICE
RECEIVED

507

Form 3830-2
(March 2007)

UNITED STATES DEPARTMENT OF THE INTERIOR
BUREAU OF LAND MANAGEMENT

FORM APPROVED
OMB NO. 1004-0114
Expires: February 28, 2010

MAINTENANCE FEE WAIVER CERTIFICATION

SEE INSTRUCTIONS ON REVERSE AMC 116235 AMC 117939

1. This small miner waiver is filed for the assessment year beginning at noon on September 1, 2007 and ending at noon on September 1, 2008.
2. The undersigned and all related parties owned ten or fewer mining claims, mill, or tunnel sites located and maintained on Federal lands in the United States of America on September 1, 2007.
3. The undersigned have performed the assessment work **required by law** for each mining claim listed **prior to filing this waiver** and understand that by filing this form; an affidavit of assessment work **must** be recorded by the December 30th following the filing of this waiver.
4. The undersigned understand that if the assessment work obligation has not yet come due under 30 U.S.C. 28 (for those claims in their first assessment year only); a notice of intent to hold reciting this condition **must** be recorded by the December 30th following the filing of this waiver.
5. The undersigned understand that mill and tunnel sites may also be listed upon this waiver and be waived from payment of the maintenance fee; and that a notice of intent to hold for these sites is required to be recorded by the December 30th immediately following the filing of this waiver.
6. The undersigned understand and acknowledge that pursuant to 43 U.S.C. 1212 and 18 U.S.C. 1001; the filing or recording of a false, fictitious, or fraudulent document with the Bureau of Land Management may result in a fine of up to $250,000, a prison term not to exceed five years, or both.
7. The mining claims, mill or tunnel sites for which this waiver from payment of the maintenance fees is requested are:

CLAIM OR SITE NAME	BLM RECORDATION SERIAL NUMBER
1. Silver Bell #22	117968
2. Silver Bell #23	117969
3. Silver Bell #24	117970
4. Blue Bell #1	116235
5. Blue Bell #2	116236
6.	
7.	
8.	
9.	
10.	

The owner(s) (claimants) of the above mining claims and sites are:

Kent Dobbins
(Owner's Name - Please Print)

x Kent Dobbins
(Owner's Signature)

P.O. Box 1630
(Street or P.O. Box)

Dolan Springs (City) AZ (State) 86441 (Zip Code)

(Owner's Name - Please Print)

(Owner's Signature)

(Street or P.O. Box)

(City) (State) (Zip Code)

(Owner's Name - Please Print)

(Owner's Signature)

(Street or P.O. Box)

(City) (State) (Zip Code)

9/18/07

ENTERED IN COMPUTER

(Continued on page 2)

5/50

(Owner's Name - Please Print)	(Owner's Signature)		
(Street or P.O. Box)	(City)	(State)	(Zip Code)
(Owner's Name - Please Print)	(Owner's Signature)		
(Street or P.O. Box)	(City)	(State)	(Zip Code)
(Owner's Name - Please Print)	(Owner's Signature)		
(Street or P.O. Box)	(City)	(State)	(Zip Code)
(Owner's Name - Please Print)	(Owner's Signature)		
(Street or P.O. Box)	(City)	(State)	(Zip Code)

INSTRUCTIONS

1. This certification is made under the provisions of § 1744 of Title 43 and § 28-28k of Title 30 of the United States Code; and the regulations thereunder (43 CFR Part 3830).
2. The claimant(s) **must** fill in the dates in paragraph 1 for the beginning and ending of the assessment year for which this waiver is sought.
3. The claimant(s) **must** fill in the date in paragraph 2 for the beginning of the assessment year for which this waiver is sought.
4. All claim and site names and Bureau of Land Management (BLM) serial numbers **must** be listed for the mining claims, mill sites, and tunnel sites for which the waiver is sought.
5. All owners of the mining claims, mill sites, and tunnel sites and their addresses **must** be given.
6. This waiver form **must** be signed by all the claimants or their designated agent, in original form. If an agent is designated, a notarized designation of agent, signed by all of the claimants with proper address given, **must** be submitted with this waiver.
7. This form **must** be filed no later than September 1st for the upcoming assessment year in the BLM State Office where the mining claims or sites are recorded, or the waiver cannot be granted by the BLM. (Example: to obtain a waiver for the assessment year 2000, which begins at noon on September 1, 1999, you **must** qualify for and file for a waiver no later than September 1, 1999, in the proper BLM State Office).
8. For all mining claims which require assessment work, you **must** record an affidavit of labor on or before the December 30th immediately following the filing of this waiver. For all other mining claims or sites waived, you must record a notice of intent to hold on or before the December 30th immediately following the filing of this waiver.
9. Mill and tunnel sites may also be listed upon this waiver and be waived from payment of the maintenance fee. A notice of intent to hold for these sites is required to be filed by the December 30th following the filing of this waiver.

NOTICE/BURDEN HOURS STATEMENT

The Privacy Act of 1974, *as amended,* and the regulation in 43 CFR 2.48(d) provide that you be furnished the following information in connection with the information required by this certification of waiver from rental fees.

AUTHORITY: 30 U.S.C. 28-28k; 43 U.S.C. 1201, 1457, 1740, and 1744; and 43 CFR 3830.

PRINCIPLE PURPOSE: This information is to be used to verify that the owner(s) (claimants) of a mining claim has complied with 30 U.S.C. 28f and is entitled to perform assessment work in lieu of paying the maintenance fee for the mining claims listed on this form.

ROUTINE USE: (1) Adjudication of the claimant(s) certification of waiver from paying the maintenance fee otherwise required by 30 U.S.C. 28f. (2) Disclosure may be made to appropriate Federal agencies when location is made within the agency's geographic area of responsibility. (3) Information from the record and/or the record will be transferred to the appropriate Federal, State, or local agency, or a member of the public in response to a specific request for pertinent information. (4) Information may also be provided to the Department of Justice or in a proceeding before a court or adjudicative body; or to Federal, State, local or foreign agencies when needed for enforcement of civil or criminal codes or applicable regulations concerning title rights upon the public land.

EFFECT OF NOT PROVIDING INFORMATION: Disclosure of this information is required by 30 U.S.C. 28f and 43 CFR Part 3830 for those qualified claimants wishing to take the small miner waiver allowed. Failure to supply the information required in this form to support the claimants certification of waiver from payment of the otherwise required maintenance fees will result in the waiver being disallowed and the mining claims subject to forfeiture by BLM under 30 U.S.C. 28i.

The Paperwork Reduction Act of 1995 requires us to inform you that:

This information is being collected to allow the BLM to determine if you qualify for a waiver from the payment of $100 per mining claim or site maintenance fee established in 30 U.S.C. 28f and the implementing regulations at 43 CFR 3830. A response to this request is required in accordance with the statute to obtain your benefit.

BLM would like you to know that you do not have to respond to this, or any other, Federal agency-sponsored information collection unless it displays a currently valid OMB control number.

Public reporting burden for this form is estimated to average 20 minutes (.33 hours) per response, including time to review instructions, gathering and maintaining data, and completing and reviewing the form. Direct comments regarding this burden estimate, or any other aspect of this form, to the U.S. Department of the Interior, Bureau of Land Management, (1004-0114) Bureau Information Collection Clearance Officer (WO-630), Mail Stop 401 LS, 1849 C St, N.W., Washington, D.C. 20240.

PHOENIX, ARIZONA 85004

FOR OFFICIAL USE ONLY

2001 AUG 23 P 1:49
B.L.M. AZ STATE OFFICE
RECEIVED

515

Form 3830-2
(March 2007)

UNITED STATES DEPARTMENT OF THE INTERIOR
BUREAU OF LAND MANAGEMENT

FORM APPROVED
OMB NO. 1004-0114
Expires: February 28, 2010

MAINTENANCE FEE WAIVER CERTIFICATION

SEE INSTRUCTIONS ON REVERSE AMC116255 AMC117939

1. This small miner waiver is filed for the assessment year beginning at noon on September 1, 2007 and ending at noon on September 1, 2008.
2. The undersigned and all related parties owned ten or fewer mining claims, mill, or tunnel sites located and maintained on Federal lands in the United States of America on September 1, 2007.
3. The undersigned have performed the assessment work **required by law** for each mining claim listed **prior to filing this waiver** and understand that by filing this form; an affidavit of assessment work **must** be recorded by the December 30th following the filing of this waiver.
4. The undersigned understand that if the assessment work obligation has not yet come due under 30 U.S.C. 28 (for those claims in their first assessment year only); a notice of intent to hold reciting this condition **must** be recorded by the December 30th following the filing of this waiver.
5. The undersigned understand that mill and tunnel sites may also be listed upon this waiver and be waived from payment of the maintenance fee; and that a notice of intent to hold for these sites is required to be recorded by the December 30th immediately following the filing of this waiver.
6. The undersigned understand and acknowledge that pursuant to 43 U.S.C. 1212 and 18 U.S.C. 1001; the filing or recording of a false, fictitious, or fraudulent document with the Bureau of Land Management may result in a fine of up to $250,000, a prison term not to exceed five years, or both.
7. The mining claims, mill or tunnel sites for which this waiver from payment of the maintenance fees is requested are:

	CLAIM OR SITE NAME	BLM RECORDATION SERIAL NUMBER
1.	Silver Bell #1	117947
2.	Silver Bell #2	117948
3.	Silver Bell #3	117949
4.	Silver Bell #4	117950
5.	Silver Bell #5	117951
6.	Silver Bell #6	117952
7.	Silver Bell #7	117953
8.	Silver Bell #8	117954
9.	Tiger Bell #9	116263
10.	Tiger Bell #20	116274

The owner(s) (claimants) of the above mining claims and sites are:

Janet Eckman
(Owner's Name - Please Print)

x Janet Eckman
(Owner's Signature)

2380 E. Cardinal Dr.
(Street or P.O. Box)

Ozark | MO | 65721
(City) (State) (Zip Code)

(Owner's Name - Please Print)

(Owner's Signature)

(Street or P.O. Box)

(City) (State) (Zip Code)

(Owner's Name - Please Print)

(Owner's Signature)

(Street or P.O. Box)

(City) (State) (Zip Code)

RS 9/18/07

(Continued on page 2)

10/30

(Owner's Name - Please Print) (Owner's Signature)

(Street or P.O. Box) (City) (State) (Zip Code)

(Owner's Name - Please Print) (Owner's Signature)

(Street or P.O. Box) (City) (State) (Zip Code)

(Owner's Name - Please Print) (Owner's Signature)

(Street or P.O. Box) (City) (State) (Zip Code)

(Owner's Name - Please Print) (Owner's Signature)

(Street or P.O. Box) (City) (State) (Zip Code)

INSTRUCTIONS

1. This certification is made under the provisions of § 1744 of Title 43 and § 28-28k of Title 30 of the United States Code; and the regulations thereunder (43 CFR Part 3830).
2. The claimant(s) **must** fill in the dates in paragraph 1 for the beginning and ending of the assessment year for which this waiver is sought.
3. The claimant(s) **must** fill in the date in paragraph 2 for the beginning of the assessment year for which this waiver is sought.
4. All claim and site names and Bureau of Land Management (BLM) serial numbers **must** be listed for the mining claims, mill sites, and tunnel sites for which the waiver is sought.
5. All owners of the mining claims, mill sites, and tunnel sites and their addresses **must** be given.
6. This waiver form **must** be signed by all the claimants or their designated agent, in original form. If an agent is designated, a notarized designation of agent, signed by all of the claimants with proper address given, **must** be submitted with this waiver.
7. This form **must** be filed no later than September 1st for the upcoming assessment year in the BLM State Office where the mining claims or sites are recorded, or the waiver cannot be granted by the BLM. (Example: to obtain a waiver for the assessment year 2000, which begins at noon on September 1, 1999, you **must** qualify for and file for a waiver no later than September 1, 1999, in the proper BLM State Office).
8. For all mining claims which require assessment work, you **must** record an affidavit of labor on or before the December 30th immediately following the filing of this waiver. For all other mining claims or sites waived, you must record a notice of intent to hold on or before the December 30th immediately following the filing of this waiver.
9. Mill and tunnel sites may also be listed upon this waiver and be waived from payment of the maintenance fee. A notice of intent to hold for these sites is required to be filed by the December 30th following the filing of this waiver.

NOTICE/BURDEN HOURS STATEMENT

The Privacy Act of 1974, *as amended,* and the regulation in 43 CFR 2.48(d) provide that you be furnished the following information in connection with the information required by this certification of waiver from rental fees.

AUTHORITY: 30 U.S.C. 28-28k; 43 U.S.C. 1201, 1457, 1740, and 1744; and 43 CFR 3830.

PRINCIPLE PURPOSE: This information is to be used to verify that the owner(s) (claimants) of a mining claim has complied with 30 U.S.C. 28f and is entitled to perform assessment work in lieu of paying the maintenance fee for the mining claims listed on this form.

ROUTINE USE: (1) Adjudication of the claimant(s) certification of waiver from paying the maintenance fee otherwise required by 30 U.S.C. 28f. (2) Disclosure may be made to appropriate Federal agencies when location is made within the agency's geographic area of responsibility. (3) Information from the record and/or the record will be transferred to the appropriate Federal, State, or local agency, or a member of the public in response to a specific request for pertinent information. (4) Information may also be provided to the Department of Justice or in a proceeding before a court or adjudicative body; or to Federal, State, local or foreign agencies when needed for enforcement of civil or criminal codes or applicable regulations concerning title rights upon the public land.

EFFECT OF NOT PROVIDING INFORMATION: Disclosure of this information is required by 30 U.S.C. 28f and 43 CFR Part 3830 for those qualified claimants wishing to take the small miner waiver allowed. Failure to supply the information required in this form to support the claimants certification of waiver from payment of the otherwise required maintenance fees will result in the waiver being disallowed and the mining claims subject to forfeiture by BLM under 30 U.S.C. 28i.

The Paperwork Reduction Act of 1995 requires us to inform you that:

This information is being collected to allow the BLM to determine if you qualify for a waiver from the payment of $100 per mining claim or site maintenance fee established in 30 U.S.C. 28f and the implementing regulations at 43 CFR 3830. A response to this request is required in accordance with the statute to obtain your benefit.

BLM would like you to know that you do not have to respond to this, or any other, Federal agency-sponsored information collection unless it displays a currently valid OMB control number.

Public reporting burden for this form is estimated to average 20 minutes (.33 hours) per response, including time to review instructions, gathering and maintaining data, and completing and reviewing the form. Direct comments regarding this burden estimate, or any other aspect of this form, to the U.S. Department of the Interior, Bureau of Land Management, (1004-0114) Bureau Information Collection Clearance Officer (WO-630), Mail Stop 401 LS, 1849 C St., N.W., Washington, D.C. 20240.

PHOENIX, ARIZONA

FOR OFFICIAL USE ONLY

2001 AUG 23 P 1:31

RECEIVED
B.L.M. AZ STATE OFFICE

512

Form 3830-2
(March 2007)

UNITED STATES DEPARTMENT OF THE INTERIOR
BUREAU OF LAND MANAGEMENT

FORM APPROVED
OMB NO. 1004-0114
Expires: February 28, 2010

AMC 117907

MAINTENANCE FEE WAIVER CERTIFICATION

SEE INSTRUCTIONS ON REVERSE

1. This small miner waiver is filed for the assessment year beginning at noon on September 1, 2007 and ending at noon on September 1, 2008.
2. The undersigned and all related parties owned ten or fewer mining claims, mill, or tunnel sites located and maintained on Federal lands in the United States of America on September 1, 2007. AMC 117939
3. The undersigned have performed the assessment work **required by law** for each mining claim listed **prior to filing this waiver** and understand that by filing this form; an affidavit of assessment work **must** be recorded by the December 30th following the filing of this waiver.
4. The undersigned understand that if the assessment work obligation has not yet come due under 30 U.S.C. 28 (for those claims in their first assessment year only); a notice of intent to hold reciting this condition **must** be recorded by the December 30th following the filing of this waiver.
5. The undersigned understand that mill and tunnel sites may also be listed upon this waiver and be waived from payment of the maintenance fee; and that a notice of intent to hold for these sites is required to be recorded by the December 30th immediately following the filing of this waiver.
6. The undersigned understand and acknowledge that pursuant to 43 U.S.C. 1212 and 18 U.S.C. 1001; the filing or recording of a false, fictitious, or fraudulent document with the Bureau of Land Management may result in a fine of up to $250,000, a prison term not to exceed five years, or both.
7. The mining claims, mill or tunnel sites for which this waiver from payment of the maintenance fees is requested are:

CLAIM OR SITE NAME	BLM RECORDATION SERIAL NUMBER
1. Gold Bell #13	117919
2. Gold Bell #14	117920
3. Gold Bell #15	117921
4. Gold Bell #16	117922
5. Gold Bell#30	117936
6. Gold Bell #31	117937
7. Gold Bell #32	117938
8. Tinker Bell #1	117939
9. Tinker Bell #2	117940
10. Tinker Bell #3	117941

The owner(s) (claimants) of the above mining claims and sites are:

Bethany R. Wilson
(Owner's Name - Please Print)

x Bethany R. Wilson
(Owner's Signature)

P.O. Box 1770
(Street or P.O. Box)

Dolan Springs (City) AZ (State) 86441 (Zip Code)

(Owner's Name - Please Print)

(Owner's Signature)

(Street or P.O. Box)

(City) (State) (Zip Code)

(Owner's Name - Please Print)

(Owner's Signature)

(Street or P.O. Box)

RE 9/18/07

(City) (State) (Zip Code)

(Continued on page 2)

10/5C

(Owner's Name - Please Print)	(Owner's Signature)		
(Street or P.O. Box)	(City)	(State)	(Zip Code)
(Owner's Name - Please Print)	(Owner's Signature)		
(Street or P.O. Box)	(City)	(State)	(Zip Code)
(Owner's Name - Please Print)	(Owner's Signature)		
(Street or P.O. Box)	(City)	(State)	(Zip Code)
(Owner's Name - Please Print)	(Owner's Signature)		
(Street or P.O. Box)	(City)	(State)	(Zip Code)

INSTRUCTIONS

1. This certification is made under the provisions of § 1744 of Title 43 and § 28-28k of Title 30 of the United States Code; and the regulations thereunder (43 CFR Part 3830).
2. The claimant(s) **must** fill in the dates in paragraph 1 for the beginning and ending of the assessment year for which this waiver is sought.
3. The claimant(s) **must** fill in the date in paragraph 2 for the beginning of the assessment year for which this waiver is sought.
4. All claim and site names and Bureau of Land Management (BLM) serial numbers **must** be listed for the mining claims, mill sites, and tunnel sites for which the waiver is sought.
5. All owners of the mining claims, mill sites, and tunnel sites and their addresses **must** be given.
6. This waiver form **must** be signed by all the claimants or their designated agent, in original form. If an agent is designated, a notarized designation of agent, signed by all of the claimants with proper address given, **must** be submitted with this waiver.
7. This form **must** be filed no later than September 1st for the upcoming assessment year in the BLM State Office where the mining claims or sites are recorded, or the waiver cannot be granted by the BLM. (Example: to obtain a waiver for the assessment year 2000, which begins at noon on September 1, 1999, you **must** qualify for and file for a waiver no later than September 1, 1999, in the proper BLM State Office).
8. For all mining claims which require assessment work, you **must** record an affidavit of labor on or before the December 30th immediately following the filing of this waiver. For all other mining claims or sites waived, you must record a notice of intent to hold on or before the December 30th immediately following the filing of this waiver.
9. Mill and tunnel sites may also be listed upon this waiver and be waived from payment of the maintenance fee. A notice of intent to hold for these sites is required to be filed by the December 30th following the filing of this waiver.

NOTICE/BURDEN HOURS STATEMENT

The Privacy Act of 1974, *as amended,* and the regulation in 43 CFR 2.48(d) provide that you be furnished the following information in connection with the information required by this certification of waiver from rental fees.

AUTHORITY: 30 U.S.C. 28-28k; 43 U.S.C. 1201, 1457, 1740, and 1744; and 43 CFR 3830.

PRINCIPLE PURPOSE: This information is to be used to verify that the owner(s) (claimants) of a mining claim has complied with 30 U.S.C. 28f and is entitled to perform assessment work in lieu of paying the maintenance fee for the mining claims listed on this form.

ROUTINE USE: (1) Adjudication of the claimant(s) certification of waiver from paying the maintenance fee otherwise required by 30 U.S.C. 28f. (2) Disclosure may be made to appropriate Federal agencies when location is made within the agency's geographic area of responsibility. (3) Information from the record and/or the record will be transferred to the appropriate Federal, State, or local agency, or a member of the public in response to a specific request for pertinent information. (4) Information may also be provided to the Department of Justice or in a proceeding before a court or adjudicative body; or to Federal, State, local or foreign agencies when needed for enforcement of civil or criminal codes or applicable regulations concerning title rights upon the public land.

EFFECT OF NOT PROVIDING INFORMATION: Disclosure of this information is required by 30 U.S.C. 28f and 43 CFR Part 3830 for those qualified claimants wishing to take the small miner waiver allowed. Failure to supply the information required in this form to support the claimants certification of waiver from payment of the otherwise required maintenance fees will result in the waiver being disallowed and the mining claims subject to forfeiture by BLM under 30 U.S.C. 28i.

The Paperwork Reduction Act of 1995 requires us to inform you that:

This information is being collected to allow the BLM to determine if you qualify for a waiver from the payment of $100 per mining claim or site maintenance fee established in 30 U.S.C. 28f and the implementing regulations at 43 CFR 3830. A response to this request is required in accordance with the statute to obtain your benefit.

BLM would like you to know that you do not have to respond to this, or any other, Federal agency-sponsored information collection unless it displays a currently valid OMB control number.

Public reporting burden for this form is estimated to average 20 minutes (.33 hours) per response, including time to review instructions, gathering and maintaining data, and completing and reviewing the form. Direct comments regarding this burden estimate, or any other aspect of this form, to the U.S. Department of the Interior, Bureau of Land Management, (1004-0114) Bureau Information Collection Clearance Officer (WO-630), Mail Stop 401 LS, 1849 C St, N.W., Washington, D.C. 20240.

FOR OFFICIAL USE ONLY

RECEIVED
2001 JUN -1 P 1:50
B.L.M. AZ STATE OFFICE
PHOENIX, ARIZONA

509

Form 3830-2
(March 2007)

UNITED STATES DEPARTMENT OF THE INTERIOR
BUREAU OF LAND MANAGEMENT

FORM APPROVED
OMB NO. 1004-0114
Expires: February 28, 2010

AMC 117939

MAINTENANCE FEE WAIVER CERTIFICATION

SEE INSTRUCTIONS ON REVERSE

1. This small miner waiver is filed for the assessment year beginning at noon on September 1, 2007 and ending at noon on September 1, 2008.
2. The undersigned and all related parties owned ten or fewer mining claims, mill, or tunnel sites located and maintained on Federal lands in the United States of America on September 1, 2007.
3. The undersigned have performed the assessment work **required by law** for each mining claim listed **prior to filing this waiver** and understand that by filing this form; an affidavit of assessment work **must** be recorded by the December 30th following the filing of this waiver.
4. The undersigned understand that if the assessment work obligation has not yet come due under 30 U.S.C. 28 (for those claims in their first assessment year only); a notice of intent to hold reciting this condition **must** be recorded by the December 30th following the filing of this waiver.
5. The undersigned understand that mill and tunnel sites may also be listed upon this waiver and be waived from payment of the maintenance fee; and that a notice of intent to hold for these sites is required to be recorded by the December 30th immediately following the filing of this waiver.
6. The undersigned understand and acknowledge that pursuant to 43 U.S.C. 1212 and 18 U.S.C. 1001; the filing or recording of a false, fictitious, or fraudulent document with the Bureau of Land Management may result in a fine of up to $250,000, a prison term not to exceed five years, or both.
7. The mining claims, mill or tunnel sites for which this waiver from payment of the maintenance fees is requested are:

	CLAIM OR SITE NAME	BLM RECORDATION SERIAL NUMBER
1.	Tinker Bell #4	117942
2.	Tinker Bell #5	117943
3.	Tinker Bell #6	117944
4.	Tinker Bell #7	117945
5.	Tinker Bell #8	117946
6.		
7.		
8.		
9.		
10.		

The owner(s) (claimants) of the above mining claims and sites are:

Lee Wilson
(Owner's Name - Please Print)

x Lee Wilson
(Owner's Signature)

P.O. Box 1770
(Street or P.O. Box)

Dolan Springs AZ 86441
(City) (State) (Zip Code)

(Owner's Name - Please Print)

(Owner's Signature)

(Street or P.O. Box)

(City) (State) (Zip Code)

(Owner's Name - Please Print)

(Owner's Signature)

(Street or P.O. Box)

(City) (State) (Zip Code)

ENTERED IN COMPUTER
RE 9/18/07

(Continued on page 2)

5/5

(Owner's Name - Please Print)	(Owner's Signature)		
(Street or P.O. Box)	(City)	(State)	(Zip Code)
(Owner's Name - Please Print)	(Owner's Signature)		
(Street or P.O. Box)	(City)	(State)	(Zip Code)
(Owner's Name - Please Print)	(Owner's Signature)		
(Street or P.O. Box)	(City)	(State)	(Zip Code)
(Owner's Name - Please Print)	(Owner's Signature)		
(Street or P.O. Box)	(City)	(State)	(Zip Code)

INSTRUCTIONS

1. This certification is made under the provisions of § 1744 of Title 43 and § 28-28k of Title 30 of the United States Code; and the regulations thereunder (43 CFR Part 3830).
2. The claimant(s) **must** fill in the dates in paragraph 1 for the beginning and ending of the assessment year for which this waiver is sought.
3. The claimant(s) **must** fill in the date in paragraph 2 for the beginning of the assessment year for which this waiver is sought.
4. All claim and site names and Bureau of Land Management (BLM) serial numbers **must** be listed for the mining claims, mill sites, and tunnel sites for which the waiver is sought.
5. All owners of the mining claims, mill sites, and tunnel sites and their addresses **must** be given.
6. This waiver form **must** be signed by all the claimants or their designated agent, in original form. If an agent is designated, a notarized designation of agent, signed by all of the claimants with proper address given, **must** be submitted with this waiver.
7. This form **must** be filed no later than September 1st for the upcoming assessment year in the BLM State Office where the mining claims or sites are recorded, or the waiver cannot be granted by the BLM. (Example: to obtain a waiver for the assessment year 2000, which begins at noon on September 1, 1999, you **must** qualify for and file for a waiver no later than September 1, 1999, in the proper BLM State Office).
8. For all mining claims which require assessment work, you **must** record an affidavit of labor on or before the December 30th immediately following the filing of this waiver. For all other mining claims or sites waived, you must record a notice of intent to hold on or before the December 30th immediately following the filing of this waiver.
9. Mill and tunnel sites may also be listed upon this waiver and be waived from payment of the maintenance fee. A notice of intent to hold for these sites is required to be filed by the December 30th following the filing of this waiver.

NOTICE/BURDEN HOURS STATEMENT

The Privacy Act of 1974, *as amended,* and the regulation in 43 CFR 2.48(d) provide that you be furnished the following information in connection with the information required by this certification of waiver from rental fees.

AUTHORITY: 30 U.S.C. 28-28k; 43 U.S.C. 1201, 1457, 1740, and 1744; and 43 CFR 3830.

PRINCIPLE PURPOSE: This information is to be used to verify that the owner(s) (claimants) of a mining claim has complied with 30 U.S.C. 28f and is entitled to perform assessment work in lieu of paying the maintenance fee for the mining claims listed on this form.

ROUTINE USE: (1) Adjudication of the claimant(s) certification of waiver from paying the maintenance fee otherwise required by 30 U.S.C. 28f. (2) Disclosure may be made to appropriate Federal agencies when location is made within the agency's geographic area of responsibility. (3) Information from the record and/or the record will be transferred to the appropriate Federal, State, or local agency, or a member of the public in response to a specific request for pertinent information. (4) Information may also be provided to the Department of Justice or in a proceeding before a court or adjudicative body; or to Federal, State, local or foreign agencies when needed for enforcement of civil or criminal codes or applicable regulations concerning title rights upon the public land.

EFFECT OF NOT PROVIDING INFORMATION: Disclosure of this information is required by 30 U.S.C. 28f and 43 CFR Part 3830 for those qualified claimants wishing to take the small miner waiver allowed. Failure to supply the information required in this form to support the claimants certification of waiver from payment of the otherwise required maintenance fees will result in the waiver being disallowed and the mining claims subject to forfeiture by BLM under 30 U.S.C. 28i.

The Paperwork Reduction Act of 1995 requires us to inform you that:

This information is being collected to allow the BLM to determine if you qualify for a waiver from the payment of $100 per mining claim or site maintenance fee established in 30 U.S.C. 28f and the implementing regulations at 43 CFR 3830. A response to this request is required in accordance with the statute to obtain your benefit.

BLM would like you to know that you do not have to respond to this, or any other, Federal agency-sponsored information collection unless it displays a currently valid OMB control number.

Public reporting burden for this form is estimated to average 20 minutes (.33 hours) per response, including time to review instructions, gathering and maintaining data, and completing and reviewing the form. Direct comments regarding this burden estimate, or any other aspect of this form, to the U.S. Department of the Interior, Bureau of Land Management, (1004-0114) Bureau Information Collection Clearance Officer (WO-630), Mail Stop 401 LS, 1849 C St., N.W., Washington, D.C. 20240.

PHOENIX, ARIZONA

FOR OFFICIAL USE ONLY

2001 AUG 23 P 1:49

RECEIVED
B.L.M. AZ STATE OFFICE

When Recorded Return Document to:
Janet Eckman
2380 E. Cardinal Dr.
Ozark, MO 65721

AMC 107667
116235
116255
117907
117939
117955

☐ Check here is this is a change of address.
Telephone: _____
E-mail address: _____

PAGE: 1 of 2 FEE # 2007075171
B:6932 P:146
OFFICIAL RECORDS
OF MOHAVE COUNTY
JOAN MCCALL,
COUNTY RECORDER
08/23/2007 09:22 AM Fee: $19.00
DOC TYPE: PL
PAID BY:DONALD L STEWART

AFFIDAVIT OF PERFORMANCE OF ANNUAL WORK

BLM Date Stamp
RECEIVED
BLM STATE OFFICE
2007 AUG 23 P 1:44
PHOENIX, ARIZONA

1. State of Arizona, County of Mohave ss:
2. I (Name) Janet Eckman
3. Reside at (Address) 2380 E. Cardinal Dr.

City Ozark County CHRISTIAN
State MO Zip 65721 being duly sworn, depose and say that I am a citizen of the United States, more than eighteen years of age, and that all of the facts set forth in this affidavit, subject to the provisions and penalties of 18 U.S.C. 1001 pertaining to the filing of false, fictitious, or fraudulent statements with the United States, are true and correct according to the best of my knowledge, information and belief.
4. Owner's name and address (If not shown in Items 1-3 above). _____

5. That I am personally acquainted with the mining claim(s). The work and improvements were made by and at the expense of the owner(s) of said claim(s). Said contiguous group of claims, listed on this document, are situated in the

Weaver (optional) Mining District; Mohave County, Arizona.

Line No.	AMC NUMBER	CLAIM/SITE NAME	COUNTY RECORDER DATA (If available)	TWP	RNG	SEC
1	117947	Silver Bell #1	Dkt/Pg:673/963&964	26N	21W	23,24 25,26
2	117948	Silver Bell #2	Dkt/Pg:673/965&966	26N	21W	23,24 25,26
3	117949	Silver Bell #3	Dkt/Pg:673/967&968	26N	21W	23,24 25,26
4	117950	Silver Bell #4	Dkt/Pg:673/969&970	26N	21W	23,24 25,26
5	117951	Silver Bell #5	Dkt/Pg:673/971&972	26N	21W	23,24 25,26
6	117952	Silver Bell #6	Dkt/Pg:673/973&974	26N	21W	23,24 25,26

RE 9/19/07

10/5c

AFFIDAVIT OF PERFORMANCE OF ANNUAL WORK – page 2

BLM
Date
Stamp

7	117953	Silver Bell #7	Dkt/Pg:673/975&976	26N	21W	23,24 25,26
8	117954	Silver Bell #8	Dkt/Pg:673/977&978	26N	21W	23,24 25,26
9	116263	Tiger Bell #9	Dkt/Pg:673/9&10	26N	21W	24&25
10	116274	Tiger Bell #20	Dkt/Pg:673/31&32	26N	21W	24&25

6. That between the dates starting at 12 o'clock noon on September 1, 20 06 and ending at 12 o'clock noon on September 1, 20 07 at least $ 1,000.00 dollars worth of work and improvements were done and performed upon said claim(s) or upon one or more of a contiguous group of claims for the benefit of all, wholly or partly outside of a contiguous group of claims for the benefit of all, not including the location work.

7. That the following persons were employed to perform the work and improvements described herein: Kent Dobbins, Beth Wilson, Dean Bush, Wm. Chirgwin, Jim Drury, and others.

8. That the work and improvements performed were: Roadwork. Filled in areas that washed out. Graded roads except where floodwater made impassable. Removed ore from claims for processing. Manual labor, pick&shovel&elec. hammer. Processing ore in mill in Henderson, NV. Some ore processed in Dolan Springs, AZ. Electroplating, etc. as we have in the past yrs. on a cont'd basis. Also exploratory work.

9. Dated: 8-8-07 Signature: Janet Ekman

SUBSCRIBED AND SWORN TO before me, a Notary Public, this 8 day of August 2007

By: Sherrie L. Freyer

Notary Public SHERRIE L. FREYER

My Commission Expires AUG. 3, 2010

SHERRIE L. FREYER
Notary Public - Notary Seal
State of Missouri - County of Greene
My Commission Expires Aug. 3, 2010
Commission #06520368

Bureau of Land Management
Arizona State Office
www.az.blm.gov

No. of Claims: 10 x $10 = 100.00
Check No.: _____ Init. SC
Receipt No.: _____
For BLM Use Only

Form: MCF108
Revised Jan. 2006

This form is available from the **Arizona Department of Mines & Mineral Resources** and may be reproduced.

2

When Recorded Return Document to:
Anna Stewart
2131 W. Republic Rd.
Springfield, MO 65807

☐ Check here is this is a change of address.

Telephone: _____

E-mail address: _____

PAGE: 1 of 2 FEE # 2007075173

B:6932 P:150

OFFICIAL RECORDS
OF MOHAVE COUNTY
JOAN MCCALL,
COUNTY RECORDER

08/23/2007 09:22 AM Fee: $19.00
DOC TYPE: PL
PAID BY:DONALD L STEWART

AFFIDAVIT OF PERFORMANCE OF ANNUAL WORK

BLM Date Stamp: RECEIVED B.L.M. ARIZONA STATE OFFICE 2007 AUG 23 P 1:44 PHOENIX, ARIZONA

1. State of Arizona, County of Mohave ss:
2. I (Name) Anna Stewart
3. Reside at (Address) 2131 W. Republic Rd.

City Springfield County _____

State MO Zip 65807 being duly sworn, depose and say that I am a citizen of the United States, more than eighteen years of age, and that all of the facts set forth in this affidavit, subject to the provisions and penalties of 18 U.S.C. 1001 pertaining to the filing of false, fictitious, or fraudulent statements with the United States, are true and correct according to the best of my knowledge, information and belief.

4. Owner's name and address (If not shown in Items 1-3 above). _____

5. That I am personally acquainted with the mining claim(s). The work and improvements were made by and at the expense of the owner(s) of said claim(s). Said contiguous group of claims, listed on this document, are situated in the Weaver (optional) Mining District; Mohave County, Arizona.

Line No.	AMC NUMBER	CLAIM/SITE NAME	COUNTY RECORDER DATA (If available)	TWP	RNG	SEC
1	117907	Gold Bell #1	Dkt/Pg:674/2&3	26N	20W	26&35
2	117908	Gold Bell #2	Dkt/Pg:674/4&5	26N	20W	26&35
3	117923	Gold Bell #17	Dkt/Pg:674/34&35	26N	20W	26&35
4	117924	Gold Bell #18	Dkt/Pg:674/36&37	26N	20W	26&35
5	117955	Silver Bell #9	Dkt/Pg:673/979&980	26N	21W	25&26
6	117956	Silver Bell #10	Dkt/Pg:673/981&982	26N	21W	25&26

1 of 2

AFFIDAVIT OF PERFORMANCE OF ANNUAL WORK – page 2

BLM
Date
Stamp

7	117957	Silver Bell #11	Dkt/Pg:673/983&984	26N	21W	25&26
8	117958	Silver Bell #12	Dkt/Pg:673/985&986	26N	21W	25&26
9	116255	Tiger Bell #1	Dkt/Pg:672/993&994	26N	21W	25
10	116262	Tiger Bell #8	Dkt/Pg:673/7&8	26N	21W	25

6. That between the dates starting at 12 o'clock noon on September 1, 20 06 and ending at 12 o'clock noon on September 1, 20 07 at least $ 1,000.00 dollars worth of work and improvements were done and performed upon said claim(s) or upon one or more of a contiguous group of claims for the benefit of all, wholly or partly outside of a contiguous group of claims for the benefit of all, not including the location work.

7. That the following persons were employed to perform the work and improvements described herein: Kent Dobbins, Beth Wilson, Dean Bush, Wm. Chirgwin, Jim Drury, and others.

8. That the work and improvements performed were: Roadwork. Filled in areas that washed out. Grade oads except where floodwater made impassable. Removed ore from claims for processing. anual labor, pick&shovel, elec. hammer. Processing ore in mill in Henderson, NV. Some re processed in Dolan Springs, AZ. Electroplating, etc. as we have in the past yrs. on a ont'd basis. Also exploratory work

9. Dated: 8/14/07 Signature:

SUBSCRIBED AND SWORN TO before me, a Notary Public, this 14 day of AUGUST 2007

By: Sherrie L. Freyer

Notary Public SHERRIE L. FREYER

My Commission Expires AUG. 3, 2010

SHERRIE L. FREYER
Notary Public - Notary Seal
State of Missouri - County of Greene
My Commission Expires Aug. 3, 2010
Commission #06520368

Bureau of Land Management
Arizona State Office
www.az.blm.gov

No. of Claims: 10 x $10 = 100.00
Check No.: _____ Init. SC
Receipt No.: _____
For BLM Use Only

Form: MCF108
Revised Jan. 2006
Page 2 of 2

This form is available from the **Arizona Department of Mines & Mineral Resources** and may be reproduced.

2

When Recorded Return Document to:
Courtney McCurdy
3002 W. Saratoga
Ozark, MO 65721

☐ Check here is this is a change of address.

Telephone: _____

E-mail address: _____

PAGE: 1 of 2 FEE # 2007075176

B:6932 P:156

OFFICIAL RECORDS
OF MOHAVE COUNTY
JOAN MCCALL,
COUNTY RECORDER

08/23/2007 09:22 AM Fee: $19.00
DOC TYPE: PL
PAID BY:DONALD L STEWART

AFFIDAVIT OF PERFORMANCE OF ANNUAL WORK

BLM Date Stamp

RECEIVED
BLM AZ STATE OFFICE
2007 AUG 23 P 1:44
PHOENIX, ARIZONA

1. State of Arizona, County of Mohave ss:

2. I (Name) Courtney McCurdy

3. Reside at (Address) 3002 W. Saratoga

City Ozark County _____

State MO Zip 65721 being duly sworn, depose and say that I am a citizen of the United States, more than eighteen years of age, and that all of the facts set forth in this affidavit, subject to the provisions and penalties of 18 U.S.C. 1001 pertaining to the filing of false, fictitious, or fraudulent statements with the United States, are true and correct according to the best of my knowledge, information and belief.

4. Owner's name and address (If not shown in Items 1-3 above). _____

5. That I am personally acquainted with the mining claim(s). The work and improvements were made by and at the expense of the owner(s) of said claim(s). Said contiguous group of claims, listed on this document, are situated in the

Weaver (optional) Mining District; Mohave County, Arizona.

Line No.	AMC NUMBER	CLAIM/SITE NAME	COUNTY RECORDER DATA (If available)	TWP	RNG	SEC
1	116269	Tiger Bell #15	Dkt/Pg:673/21&22	26N	21W	24&25
2	116270	Tiger Bell #16	Dkt/Pg:673/23&24	26N	21W	24&25
3	116271	Tiger Bell #17	Dkt/Pg:673/25&26	26N	21W	24&25
4	116272	Tiger Bell #18	Dkt/Pg:673/27&28	26N	21W	24&25
5	116273	Tiger Bell #19	Dkt/Pg:673/29&30	26N	21W	24&25
6						

5/5C

AFFIDAVIT OF PERFORMANCE OF ANNUAL WORK – page 2

BLM
Date
Stamp

7						
8						
9						
10						

6. That between the dates starting at 12 o'clock noon on September 1, 20 06 and ending at 12 o'clock noon on September 1, 20 07 at least $ 500.00 dollars worth of work and improvements were done and performed upon said claim(s) or upon one or more of a contiguous group of claims for the benefit of all, wholly or partly outside of a contiguous group of claims for the benefit of all, not including the location work.

7. That the following persons were employed to perform the work and improvements described herein: Kent Dobbins, Beth Wilson, Bean Bush, Wm. Chirgwin, Jim Drury, and others.

8. That the work and improvements performed were: Roadwork. Filled in areas that washed out. Graded roads except where floodwater made impassable. Removed ore from claims for processing. Manual labor, pick&shovel, &elec. hammer. Processing ore in mill in Henderson, NV. Some ore processed in Dolan Springs, AZ. Electroplating, etc. as we have in the past yrs. on a cont'd basis. Also exploratory work.

9. Dated: 8/10/07 Signature: Courtney McCurdy

SUBSCRIBED AND SWORN TO before me, a Notary Public, this 10 day of August 2007

By: Renie L. Freyer

Notary Public SHERRIE L. FREYER

My Commission Expires AUG. 3, 2010

SHERRIE L. FREYER
Notary Public - Notary Seal
State of Missouri - County of Greene
My Commission Expires Aug. 3, 2010
Commission #06520368

Bureau of Land Management
Arizona State Office
www.az.blm.gov

No. of Claims: 5 x $10 = 50 00
Check No.: _____ Init. SC
Receipt No.: _____
For BLM Use Only

Form: MCF108
Revised Jan. 2006

This form is available from the **Arizona Department of Mines & Mineral Resources** and may be reproduced.

2

When Recorded Return Document to:
Kenny Stewart
3037 S. Kansas Expressway
Springfield, MO 65807

☐ Check here is this is a change of address.

Telephone: _____

E-mail address: _____

PAGE: 1 of 2 FEE # 2007075175

B:6932 P:154

OFFICIAL RECORDS
OF MOHAVE COUNTY
JOAN MCCALL,
COUNTY RECORDER

08/23/2007 09:22 AM Fee: $19.00
DOC TYPE: PL
PAID BY:DONALD L STEWART

AFFIDAVIT OF PERFORMANCE OF ANNUAL WORK

BLM Date Stamp

RECEIVED
BLM AZ STATE OFFICE
2007 AUG 23 P
PHOENIX, ARIZONA

1. State of Arizona, County of Mohave ss:

2. I (Name) Kenny Stewart

3. Reside at (Address) 3037 S. Kansas Expressway

City Springfield County _____

State MO Zip 65807 being duly sworn, depose and say that I am a citizen of the United States, more than eighteen years of age, and that all of the facts set forth in this affidavit, subject to the provisions and penalties of 18 U.S.C. 1001 pertaining to the filing of false, fictitious, or fraudulent statements with the United States, are true and correct according to the best of my knowledge, information and belief.

4. Owner's name and address (If not shown in Items 1-3 above). _____

5. That I am personally acquainted with the mining claim(s). The work and improvements were made by and at the expense of the owner(s) of said claim(s). Said contiguous group of claims, listed on this document, are situated in the

Weaver (optional) Mining District; Mohave County, Arizona.

Line No.	AMC NUMBER	CLAIM/SITE NAME	COUNTY RECORDER DATA (If available)	TWP	RNG	SEC
1	116243	Blue Bell #9	Dkt/Pg:672/969&970	26N	20W	19&30
2	116246	Blue Bell #12	Dkt/Pg:672/975&976	26N	20W	19&30
3	116247	Blue Bell #13	Dkt/Pg:672/977&978	26N	20W	19&30
4	116248	Blue Bell #14	Dkt/Pg:672/979&980	26N	20W	19&30
5	116249	Blue Bell #15	Dkt/Pg:672/981&982	26N	20W	19&30
6	116250	Blue Bell #16	Dkt/Pg:672/983&984	26N	20W	19&30

10/5C

AFFIDAVIT OF PERFORMANCE OF ANNUAL WORK – page 2

BLM
Date
Stamp

7	116251	Blue Bell #17	Dkt./Pg:672/985&986	26N	20W	19&30
8	116252	Blue Bell #18	Dkt/Pg:672/987&988	26N	20W	19&30
9	116253	Blue Bell #19	Dkt/Pg:672/989&990	26N	20W	19&30
10	116254	Blue Bell #20	Dkt/Pg:672/991&992	26N	20W	19&30

6. That between the dates starting at 12 o'clock noon on September 1, 20 06 and ending at 12 o'clock noon on September 1, 20 07 at least $ 1,000.00 dollars worth of work and improvements were done and performed upon said claim(s) or upon one or more of a contiguous group of claims for the benefit of all, wholly or partly outside of a contiguous group of claims for the benefit of all, not including the location work.

7. That the following persons were employed to perform the work and improvements described herein: Kent Dobbins, Beth Wilson, Dean Bush, Wm. Chirgwin, Jim Drury, & others.

8. That the work and improvements performed were: Roadwork. Filled in areas that washed out. Graded roads except where floodwater made impassable. Removed ore from claims for processing. Manual labor, pick&shovel&elec. hammer. Processing ore in mill in Henderson, NV. Some are processed in Dolan Springs, AZ. Electroplating, etc. as we have in the past yrs. on a cont'd basis. Also exploratory work.

9. Dated: 8/14/07 Signature: [signature]

SUBSCRIBED AND SWORN TO before me, a Notary Public, this 14 day of AUGUST 20 07

By: Sherrie L. Freyer

Notary Public SHERRIE L. FREYER

My Commission Expires AUG. 3, 2010

SHERRIE L. FREYER
Notary Public - Notary Seal
State of Missouri - County of Greene
My Commission Expires Aug. 3, 2010
Commission #06520368

Bureau of Land Management
Arizona State Office
www.az.blm.gov

No. of Claims: 10 x $10 = 100.00
Check No.: _____ Init. SC
Receipt No.: _____
For BLM Use Only

Form: MCF108
Revised Jan. 2006

This form is available from the **Arizona Department of Mines & Mineral Resources** and may be reproduced.

2

When Recorded Return Document to:
J. Donald Stewart
2634 W. Arlington
Springfield, MO 65810

☐ Check here is this is a change of address.

Telephone: _____

E-mail address: _____

PAGE: 1 of 2 FEE # 2007075174

B:6932 P:152

OFFICIAL RECORDS
OF MOHAVE COUNTY
JOAN MCCALL,
COUNTY RECORDER

08/23/2007 09:22 AM Fee: $19.00
DOC TYPE: PL
PAID BY:DONALD L STEWART

AFFIDAVIT OF PERFORMANCE OF ANNUAL WORK

BLM Date Stamp

RECEIVED
B.L.M. AZ STATE OFFICE
2007 AUG 23 P 1:01
PHOENIX, ARIZONA

1. State of Arizona, County of Mohave ss:

2. I (Name) J. Donald Stewart

3. Reside at (Address) 2634 W. Arlington

City Springfield County _____

State MO Zip 65810 being duly sworn, depose and say that I am a citizen of the United States, more than eighteen years of age, and that all of the facts set forth in this affidavit, subject to the provisions and penalties of 18 U.S.C. 1001 pertaining to the filing of false, fictitious, or fraudulent statements with the United States, are true and correct according to the best of my knowledge, information and belief.

4. Owner's name and address (If not shown in Items 1-3 above). _____

5. That I am personally acquainted with the mining claim(s). The work and improvements were made by and at the expense of the owner(s) of said claim(s). Said contiguous group of claims, listed on this document, are situated in the

Weaver (optional) Mining District; Mohave County, Arizona.

Line No.	AMC NUMBER	CLAIM/SITE NAME	COUNTY RECORDER DATA (If available)	TWP	RNG	SEC
1	116275	Tiger Bell #21	Dkt/Pg:673/33&34	26N	21W	19&24
2	116276	Tiger Bell #22	Dkt/Pg:673/35&36	26N	21W	19&24
3	116277	Tiger Bell #23	Dkt/Pg:673/37&38	26N	21W	19&24
4	116278	Tiger Bell #24	Dkt/Pg:673/39&40	26N	21W	19&24
5	116279	Tiger Bell #25	Dkt/Pg:673/41&42	26N	21W	19&24
6						

5/5c

AFFIDAVIT OF PERFORMANCE OF ANNUAL WORK – page 2

BLM
Date
Stamp

7						
8						
9						
10						

6. That between the dates starting at 12 o'clock noon on September 1, 20 06 and ending at 12 o'clock noon on September 1, 20 07 at least $ 500.00 dollars worth of work and improvements were done and performed upon said claim(s) or upon one or more of a contiguous group of claims for the benefit of all, wholly or partly outside of a contiguous group of claims for the benefit of all, not including the location work.

7. That the following persons were employed to perform the work and improvements described herein: Kent Dobbins, Beth Wilson, Dean Bush, Wm. Chirgwin, Jim Drury, and others.

8. That the work and improvements performed were: Roadwork. Filled in areas that washed out. Graded roads except where floodwater made impassable. Removed ore from claims for processing. Manual labor, pick&shovel&elec. hammer. Processing ore in mill in Henderson, NV. Some ore processed in Dolan Springs, AZ. Electroplating, etc. as we have in the past yrs. on a cont'd basis. Also exploratory work.

9. Dated: 8/9/07 Signature: [signature]

SUBSCRIBED AND SWORN TO before me, a Notary Public, this 9 day of AUGUST 2007

By: [signature] Irene L. Freyer

Notary Public SHERRIE L. FREYER

My Commission Expires AUG. 3, 2010

SHERRIE L. FREYER
Notary Public - Notary Seal
State of Missouri - County of Greene
My Commission Expires Aug. 3, 2010
Commission #06520368

Bureau of Land Management
Arizona State Office
www.az.blm.gov

No. of Claims: 5 x $10 = 50.00
Check No.: _____ Init. SC
Receipt No.: _____
For BLM Use Only

Form: MCF108
Revised Jan. 2006

This form is available from the **Arizona Department of Mines & Mineral Resources** and may be reproduced.

2.

When Recorded Return Document to:
Donald Stewart
2131 W. Republic Rd.
PMB #219 Springfield, MO 65807

☐ Check here is this is a change of address.

Telephone: _____

E-mail address: _____

PAGE: 1 of 2 FEE # 2007075172

B:6932 P:148

OFFICIAL RECORDS
OF MOHAVE COUNTY
JOAN MCCALL,
COUNTY RECORDER

08/23/2007 09:22 AM Fee: $19.00
DOC TYPE: PL
PAID BY:DONALD L STEWART

AFFIDAVIT OF PERFORMANCE OF ANNUAL WORK

BLM Date Stamp

RECEIVED
BLM ARIZONA STATE OFFICE
2007 AUG 23 P 1:44
PRESCOTT, ARIZONA

1. State of Arizona, County of Mohave ss:

2. I (Name) Donald Stewart

3. Reside at (Address) 1837 W. Camino Lane

City Springfield County Greene

State MO Zip 65810 being duly sworn, depose and say that I am a citizen of the United States, more than eighteen years of age, and that all of the facts set forth in this affidavit, subject to the provisions and penalties of 18 U.S.C. 1001 pertaining to the filing of false, fictitious, or fraudulent statements with the United States, are true and correct according to the best of my knowledge, information and belief.

4. Owner's name and address (If not shown in Items 1-3 above). _____

5. That I am personally acquainted with the mining claim(s). The work and improvements were made by and at the expense of the owner(s) of said claim(s). Said contiguous group of claims, listed on this document, are situated in the

Weaver (optional) Mining District; Mohave County, Arizona.

Line No.	AMC NUMBER	CLAIM/SITE NAME	COUNTY RECORDER DATA (If available)	TWP	RNG	SEC
1	107667	Jumpin Jack #1	Dkt/Pg:643/955&956	26N	20&21W	25,30 31
2	107668	Jumpin Jack #2	Dkt/Pg:643/957&958	26N	20&21W	25,30 31
3	107669	Jumpin Jack #3	Dkt/Pg:643/959&960	26N	20&21W	25,30 31
4	107671	Jumpin Jack #5	Dkt/Pg:644/100&101	26N	20&21W	25,30 31
5	107672	Jumpin Jack #6	Dkt/Pg:644/102&103	26N	20&21W	25,30 31
6	107673	Jumpin Jack #7	Dkt/Pg:644/104&105	26N	20&21W	30

6/56

AFFIDAVIT OF PERFORMANCE OF ANNUAL WORK – page 2

BLM
Date
Stamp

7						
8						
9						
10						

6. That between the dates starting at 12 o'clock noon on September 1, 20 06 and ending at 12 o'clock noon on September 1, 20 07 at least $ 600.00 dollars worth of work and improvements were done and performed upon said claim(s) or upon one or more of a contiguous group of claims for the benefit of all, wholly or partly outside of a contiguous group of claims for the benefit of all, not including the location work.

7. That the following persons were employed to perform the work and improvements described herein: Kent Dobbins, Beth Wilson, Dean Bush, Wm. Chirgwin, Jim Drury, and others.

8. That the work and improvements performed were: Roadwork. Filled in areas that washed out. Graded roads except where floodwater made impassable. Removed ore from claims for processing. Annual labor, pick&shovel&elec. hammer. Processing ore in mill in Henderson, NV. Some ore processed in Dolan Springs, AZ. Electroplating, etc. as we have in the past yrs. on a cont'd basis. Also exploratory work.

9. Dated: 8-9-09 Signature: Donald F. Dean

SUBSCRIBED AND SWORN TO before me, a Notary Public, this 9 day of AUGUST 2007

By: Sherrie L. Freyer

Notary Public SHERRIE L. FREYER

My Commission Expires AUG. 3, 2010

SHERRIE L. FREYER
Notary Public - Notary Seal
State of Missouri - County of Greene
My Commission Expires Aug. 3, 2010
Commission #06520368

Bureau of Land Management
Arizona State Office
www.az.blm.gov

No. of Claims: 6 x $10 = 60.00
Check No.: _____ Init. SC
Receipt No.: _____
For BLM Use Only

Form: MCF108
Revised Jan. 2006

This form is available from the **Arizona Department of Mines & Mineral Resources** and may be reproduced.

THE PURPOSE OF THIS FORM IS TO VERIFY FOR FUTURE REFERENCE THAT CERTAIN SETS OF FORMS OR INDIVIDUAL FORMS WERE RECEIVED AND PROCESSED BY YOUR OFFICE. THIS FORM WILL BE USED AS PROOF IF ANY FORMS ARE SUBSEQUENTLY LOST BY YOUR OFFICE.

(PLEASE INITIAL TO THE LEFT OF EACH TYPE OF FORM AFTER PROCESSING)

I HAVE RECEIVED AND PROCESSED THE FOLLOWING FORM(S):

/ **DONALD STEWART:**
1 AFFIDAVIT OF PERFORMANCE OF ANNUAL WORK
1 MAINTENANCE FEE WAIVER CERTIFICATION

✓ **J. DONALD STEWART:**
1 AFFIDAVIT OF PERFORMANCE OF ANNUAL WORK
1 MAINTENANCE FEE WAIVER CERTIFICATION

/ **ANNA STEWART:**
1 AFFIDAVIT OF PERFORMANCE OF ANNUAL WORK
1 MAINTENANCE FEE WAIVER CERTIFICATION

/ **COURTNEY MCCURDY:**
1 AFFIDAVIT OF PERFORMANCE OF ANNUAL WORK
1 MAINTENANCE FEE WAIVER CERTIFICATION

✓ **JANET ECKMAN:**
1 AFFIDAVIT OF PERFORMANCE OF ANNUAL WORK
1 MAINTENANCE FEE WAIVER CERTIFICATION

/ **KENNY STEWART:**
1 AFFIDAVIT OF PERFORMANCE OF ANNUAL WORK
1 MAINTENANCE FEE WAIVER CERTIFICATION

RECEIVED
B.L.M. AZ STATE OFFICE
2007 AUG 23 P 1:44
PHOENIX, ARIZONA

ALL FORMS WERE FILED AS REQUIRED AND ALL FEES WERE PAID.

Susie Cruz
BLM EMPLOYEE SIGNATURE

8/23/07
DATE

BLM STAMP

United States Department of the Interior
Bureau of Land Management
BUSINESS & SUPPORT SVCS DIV
ONE N CENTRAL AVE SUITE 800
PHOENIX, AZ 85004 -4427
Phone: (602) 417-9200

Receipt

No: 1551501

Transaction #: 1603021
Date of Transaction: 08/23/2007

CUSTOMER:	DONALD L STEWART 1837 W CAMINO LN SPRINGFIELD,MO 65810

LINE #	QTY	DESCRIPTION	REMARKS	UNIT PRICE	TOTAL
1	1.00	LOCATABLE MINERALS / MINING CLAIMS-NOT NEW-UNADJUD,ONE AUTH NO. ONLY / MINING CLAIM MONEY RECEIVED (455) **CASES:** AMC116275/$460.00	POL 2007 +WAIVER 2008 (46) SC	- n/a -	460.00
				TOTAL:	**$460.00**

PAYMENT INFORMATION				
NOTE: Items will appear on credit card statement as "Bureau of Land Management".				
1	AMOUNT:	$460.00	POSTMARKED:	N/A
	TYPE:	CREDIT CARD	RECEIVED:	08/23/2007
	NAME:	STEWART, DONALD L 1837 W CAMINO LN SPRINGFIELD MO 65810		
	CARD NO:	XXXXXXXXXXXX2573	AUTH CODE:	023245
	NAME ON CARD:	DONALD L STEWART		
	EXPIRES:	07/31/2012		
	SIGNATURE:			

REMARKS

This receipt was generated by the automated BLM Collections and Billing System and is a paper representation of a portion of the official electronic record contained therein.

Form 3830-2
(January 2004)

UNITED STATES DEPARTMENT OF THE INTERIOR
BUREAU OF LAND MANAGEMENT

339

FORM APPROVED
OMB NO. 1004-0114
Expires: December 31, 2006

AMC 117939

MAINTENANCE FEE WAIVER CERTIFICATION

SEE INSTRUCTIONS ON REVERSE

1. This small miner waiver is filed for the assessment year beginning at noon on September 1, 2006 and ending at noon on September 1, 2007.
2. The undersigned and all related parties owned ten or fewer mining claims, mill, or tunnel sites located and maintained on Federal lands in the United States of America on September 1, 2006.
3. The undersigned have performed the assessment work **required by law** for each mining claim listed **prior to filing this waiver** and understand that by filing this form; an affidavit of assessment work **must** be recorded by the December 30th following the filing of this waiver.
4. The undersigned understand that if the assessment work obligation has not yet come due under 30 U.S.C. 28 (for those claims in their first assessment year only); a notice of intent to hold reciting this condition **must** be recorded by the December 30th following the filing of this waiver.
5. The undersigned understand that mill and tunnel sites may also be listed upon this waiver and be waived from payment of the maintenance fee; and that a notice of intent to hold for these sites is required to be recorded by the December 30th immediately following the filing of this waiver.
6. The undersigned understand and acknowledge that pursuant to 43 U.S.C. 1212 and 18 U.S.C. 1001; the filing or recording of a false, fictitious, or fraudulent document with the Bureau of Land Management may result in a fine of up to $250,000, a prison term not to exceed five years, or both.
7. The mining claims, mill or tunnel sites for which this waiver from payment of the maintenance fees is requested are:

AMC 116235

CLAIM OR SITE NAME	BLM RECORDATION SERIAL NUMBER
1. Silver Bell #22	117968
2. Silver Bell #23	117969
3. Silver Bell #24	117970
4. Blue Bell #1	116235
5. Blue Bell #2	116236
6.	
7.	
9.	
10.	

The owner(s) (claimants) of the above mining claims and sites are:

Kent Dobbins
(Owner's Name - Please Print)

P.O. Box 1630
(Street or P.O. Box)

Dolan Springs (City) AZ (State) 86441 (Zip Code)

x Kent Dobbins
(Owner's Signature)

STATE OF ARIZONA }
COUNTY OF MOHAVE } ss.

This instrument was acknowledged before me this 12th day of FEB, 2007 by Kent Dobbins
In witness whereof I hereunto set my hand and official seal.
Carol L. McAllister NOTARY PUBLIC

OFFICIAL SEAL
CAROL L. McALLISTER
NOTARY PUBLIC - State of Arizona
MOHAVE COUNTY
My Comm. Expires June 10, 2008

RECEIVED
B.L.M. AZ STATE OFFICE
2007 FEB 16 A 9:37
PHOENIX, ARIZONA

(Owner's Name - Please Print)

(Owner's Signature)

(Street or P.O. Box)

(City) (State) (Zip Code)

RECEIVED
B.L.M. AZ STATE OFFICE
2007 AUG 24 P 1:24
PHOENIX, ARIZONA

(Owner's Name - Please Print)

(Owner's Signature)

(Street or P.O. Box)

(City) (State) (Zip Code)

(Continued on page 2)

RS 8/30/06

5/cn

*When Recorded Return Document to:

Bethany R. Wilson
P.O. Box 1770
Dolan Springs, AZ 86441

☐ Check here is this is a change of address.

Telephone: _____

E-mail address: _____

PAGE: 1 of 2 FEE # 2006084516

B:6420 P:89

OFFICIAL RECORDS
OF MOHAVE COUNTY
JOAN MCCALL,
COUNTY RECORDER

08/24/2006 08:27 AM Fee: $19.00
DOC TYPE: PL
PAID BY:KENT DOBBINS

RECEIVED
B.L.M.
AZ STATE OFFICE
2006 AUG 24 P 1:23
PHOENIX, ARIZONA

BLM
Date
Stamp

AMC 356471
AMC 117907
AMC 116255
AMC 117939
AMC [redacted]
AMC 107667
AMC 116235

AFFIDAVIT OF PERFORMANCE OF ANNUAL WORK

1. State of Arizona, County of Mohave ss:

2. I (Name) Bethany R. Wilson

3. Reside at (Address) P.O. Box 1770

City Dolan Springs County Mohave

State AZ Zip 86441 being duly sworn, depose and say that I am a citizen of the United States, more than eighteen years of age, and that all of the facts set forth in this affidavit, subject to the provisions and penalties of 18 U.S.C. 1001 pertaining to the filing of false, fictitious, or fraudulent statements with the United States, are true and correct according to the best of my knowledge, information and belief..

4. Owner's name and address (If not shown in Items 1-3 above). _____

5. That I am personally acquainted with the mining claim(s). The work and improvements were made by and at the expense of the owner(s) of said claim(s). Said contiguous group of claims, listed on this document, are situated in the

Weaver (optional) Mining District; Mohave County, Arizona.

Line No.	AMC NUMBER	CLAIM/SITE NAME	COUNTY RECORDER DATA (If available)	TWP	RNG	SEC
1	117919	Gold Bell #13	Dkt/Pg:674/26&27	25&26N	20&21W	6&31
2	117920	Gold Bell #14	Dkt/Pg:674/28&29	25&26N	20&21W	6&31
3	117921	Gold Bell #15	Dkt/Pg:674/30&31	25&26N	20&21W	6&31
4	117922	Gold Bell #16	Dkt/Pg:674/32&33	25&26N	20&21W	6&31
5	117936	Gold Bell #30	Dkt/Pg:674/60&61	25&26N	20&21W	6&31
6	117937	Gold Bell #31	Dkt/Pg:674/62&63	25&26N	20&21W	6&31

ENTERED IN COMPUTER

RZ 8/31/06

10/SC

AFFIDAVIT OF PERFORMANCE OF ANNUAL WORK – page 2

BLM Date Stamp

RECEIVED
B.L.M. AZ STATE OF
2006 AUG 24 P
PHOENIX, ARIZONA

				Twp	Rng	Sec
7	117938	Gold Bell #32	Dkt/Pg:674/64&65	25&26N	20&21W	6&31
8	117939	Tinker Bell #1	Dkt/Pg:673/815&816	26N	20W	31
9	117940	Tinker Bell #2	Dkt/Pg:673/817&818	26N	20W	31
10	117941	Tinker Bell #3	Dkt/Pg:673/819&820	26N	20W	31

6. That between the dates starting at 12 o'clock noon on September 1, 20 05 and ending at 12 o'clock noon on September 1, 20 06 at least $ 1,000.00 dollars worth of work and improvements were done and performed upon said claim(s) or upon one or more of a contiguous group of claims for the benefit of all, wholly or partly outside of a contiguous group of claims for the benefit of all, not including the location work.

7. That the following persons were employed to perform the work and improvements described herein: Kent Dobbins,Wm.Chirgwin,Bill Singleton,Bill Lee,Beth Wilson,Lee Wilson & others.

8. That the work and improvements performed were: Repair roads where washed out.Grade roads.Remove ore by pick&shovel.Buckets-to-barrels & haul out for processing on/off site for exploration & special processing.

9. Dated: 8-21-06 Signature: Bethany R. Wilson

SUBSCRIBED AND SWORN TO before me, a Notary Public, this 21 day of August 20 06

By: Bethany R Wilson

Notary Public Melody Beach

My Commission Expires Feb 8 2010

OFFICIAL SEAL
MELODY BEACH
NOTARY PUBLIC - State of Arizona
MOHAVE COUNTY
My Comm. Expires Feb. 8, 2010

Bureau of Land Management
Arizona State Office
www.az.blm.gov

No. of Claims: 10 / 10 x $5 = 100.00
Check No.: CASH Init.: SC
Receipt No.: 134319
For BLM Use Only

Form: MCF108
Revised June 2005

This form is available from the **Arizona Department of Mines & Mineral Resources** and may be reproduced

When Recorded Return Documen

Brendan Galyean
230 Whitetail Drive
Walnut Shade, MO 65771

☐ Check here is this is a change of address.

Telephone: _____

E-mail address: _____

PAGE: 1 of 2 FEE # 2006084517

B:6420 P:91

OFFICIAL RECORDS
OF MOHAVE COUNTY
JOAN MCCALL,
COUNTY RECORDER

08/24/2006 08:27 AM Fee: $19.00
DOC TYPE: PL
PAID BY:KENT DOBBINS

AFFIDAVIT OF PERFORMANCE OF ANNUAL WORK

BLM Date Stamp
RECEIVED
B.L.M. AZ STATE OFFICE
2006 AUG 24 P 1:23
PHOENIX, ARIZONA

1. State of Arizona, County of Mohave ss:
2. I (Name) Brendan Galyean
3. Reside at (Address) 230 Whitetail Drive

City Walnut Shade County _____

State MO Zip 65771 being duly sworn, depose and say that I am a citizen of the United States, more than eighteen years of age, and that all of the facts set forth in this affidavit, subject to the provisions and penalties of 18 U.S.C. 1001 pertaining to the filing of false, fictitious, or fraudulent statements with the United States, are true and correct according to the best of my knowledge, information and belief..

4. Owner's name and address (If not shown in Items 1-3 above). _____

5. That I am personally acquainted with the mining claim(s). The work and improvements were made by and at the expense of the owner(s) of said claim(s). Said contiguous group of claims, listed on this document, are situated in the

Weaver (optional) Mining District; Mohave County, Arizona.

Line No.	AMC NUMBER	CLAIM/SITE NAME	COUNTY RECORDER DATA (If available)	TWP	RNG	SEC
1	116237	Blue Bell #3	DKT/Pg 672 957 & 958	26N	20W	30
2	116238	Blue Bell #4	DKT/Pg672 959 & 960	26N	20W	30
3	116239	Blue Bell #5	DKT/Pg 672 961 & 962	26N	20W	30
4	116240	Blue Bell #6	DKT/Pg 672 963 & 964	26N	20W	30
5	116241	Blue Bell #7	DKT/Pg 672 965 & 966	26N	20W	30
6	116242	Blue Bell #8	DKT/Pg 672 967 & 968	26N	20W	30

9/SC

BLM Date Stamp

RECEIVED
B.L.M. AZ STATE OFFICE
2006 AUG 24 P 1:23
PHOENIX, ARIZONA

7	AMC 107674	Jumpin Jack #8	DKT/Pg 644 106 & 107	Twp 26N	Rng 20&21W	Sec 30
8	107675	Jumpin Jack #9	DKT/Pg 644 108 & 109	26N	20&21W	30
9	107676	Jumpin Jack #10	DKT/Pg 644 110 & 111	26N	20&21W	30
10						

6. That between the dates starting at 12 o'clock noon on September 1, 20 05 and ending at 12 o'clock noon on September 1, 20 06 at least $ 900.00 dollars worth of work and improvements were done and performed upon said claim(s) or upon one or more of a contiguous group of claims for the benefit of all, wholly or partly outside of a contiguous group of claims for the benefit of all, not including the location work.

7. That the following persons were employed to perform the work and improvements described herein: Kent Dobbins, Wm. Chirgwin, Bill Singleton, Bill Lee, Beth Wilson, Lee Wilson, & others.

8. That the work and improvements performed were: Repair roads where washed out. Grade roads. Remove ore by pick&shovel. Buckets-to-barrels & haul out for processing on/off sit for exploration & special processing.

9. Dated: 8-18-06 Signature: Brendan Dalyan

SUBSCRIBED AND SWORN TO before me, a Notary Public, this 18 day of August 20 06.

By: Sandra K. Capps

Notary Public Sandra K Capps Sandra K Capps

My Commission Expires Jan 29, 2010

SANDRA K. CAPPS
Notary Public - Notary Seal
STATE OF MISSOURI
Taney County – Comm.#06831587
My Commission Expires Jan. 29, 2010

Bureau of Land Management
Arizona State Office
www.az.blm.gov

No. of Claims: 9 10 x $5 = 90 00
Check No.: CASH Init. SR
Receipt No.: 134019
For BLM Use Only

Form: MCF108
Revised June 2005

This form is available from the Arizona Department of Mines & Mineral Resources and may be reproduced.

When Recorded Return Document to:

Lee Wilson
P.O. Box 1770
Dolan Springs, AZ 86441

☐ Check here is this is a change of address.

Telephone: 928-767-3873

E-mail address: _____

PAGE: 1 of 2 FEE # 2006084518

B:6420 P:93

OFFICIAL RECORDS
OF MOHAVE COUNTY
JOAN MCCALL,
COUNTY RECORDER

08/24/2006 08:27 AM Fee: $19.00
DOC TYPE: PL
PAID BY:KENT DOBBINS

AFFIDAVIT OF PERFORMANCE OF ANNUAL WORK

BLM Date Stamp

RECEIVED
B.L.M. AZ STATE OFFICE
2006 AUG 24 P 1:24
PHOENIX, ARIZONA

1. State of Arizona, County of Mohave ss:

2. I (Name) Lee Wilson

3. Reside at (Address) P.O. Box 1770

City Dolan Springs County Mohave

State AZ Zip 86441 being duly sworn, depose and say that I am a citizen of the United States, more than eighteen years of age, and that all of the facts set forth in this affidavit, subject to the provisions and penalties of 18 U.S.C. 1001 pertaining to the filing of false, fictitious, or fraudulent statements with the United States, are true and correct according to the best of my knowledge, information and belief..

4. Owner's name and address (If not shown in Items 1-3 above). _____

5. That I am personally acquainted with the mining claim(s). The work and improvements were made by and at the expense of the owner(s) of said claim(s). Said contiguous group of claims, listed on this document, are situated in the

Weaver (optional) Mining District; Mohave County, Arizona.

Line No.	AMC NUMBER	CLAIM/SITE NAME	COUNTY RECORDER DATA (If available)	TWP	RNG	SEC
1	117942	Tinker Bell #4	Dkt/Pg:673/821&822	26N	20W	31
2	117943	Tinker Bell #5	Dkt/Pg:673/823&824	26N	20W	31
3	117944	Tinker Bell #6	Dkt/Pg:673/825&826	26N	20W	31
4	117945	Tinker Bell #7	Dkt/Pg:673/827&828	26N	20W	31
5	117946	Tinker Bell #8	Dkt/Pg:673/829&830	26N	20W	31
6						

S/sc

BLM Date Stamp

RECEIVED
B.L.M. AZ STATE OFFICE
2006 AUG 24 P 1:23
PHOENIX, ARIZONA

7						
8						
9						
10						

6. That between the dates starting at 12 o'clock noon on September 1, 20 05 and ending at 12 o'clock noon on September 1, 20 06 at least $ 500.00 dollars worth of work and improvements were done and performed upon said claim(s) or upon one or more of a contiguous group of claims for the benefit of all, wholly or partly outside of a contiguous group of claims for the benefit of all, not including the location work.

7. That the following persons were employed to perform the work and improvements described herein: Kent Dobbins,Wm.Chirgwin,Bill Singleton,Bill Lee,Beth Wilson,Lee Wilson & others.

8. That the work and improvements performed were: Repair roads where washed out.Grade roads.Remove ore by pick&shovel.Buckets-to-barrels & haul out for processing on/off site for exploration & special processing.

9. Dated: 8-14-06 Signature: Lee W. Wilson

SUBSCRIBED AND SWORN TO before me, a Notary Public, this 14th day of August 20 06

By: Lee W. Ison

Notary Public Julie L. Kash

My Commission Expires Feb 14, 2008

OFFICIAL SEAL
JULIE L. KASH
NOTARY PUBLIC-ARIZONA
MARICOPA COUNTY
My Comm. Expires Feb. 14, 2008

Bureau of Land Management
Arizona State Office
www.az.blm.gov

No. of Claims: 5 x $10 = 50 00
Check No.: CASH Init. SC
Receipt No.: 143019
For BLM Use Only

This form is available from the **Arizona Department of Mines & Mineral Resources** and may be reproduced.

When Recorded Return Document

Craig Dobbins
603 W. Kingsley
Springfield, MO 65807

☐ Check here is this is a change of address.

Telephone: _____

E-mail address: _____

PAGE: 1 of 2 FEE # 2006084519

B:6420 P:95

OFFICIAL RECORDS
OF MOHAVE COUNTY
JOAN MCCALL,
COUNTY RECORDER

08/24/2006 08:27 AM Fee: $19.00
DOC TYPE: PL
PAID BY:KENT DOBBINS

AFFIDAVIT OF PERFORMANCE OF ANNUAL WORK

BLM Date Stamp

RECEIVED
B.L.M.
AZ STATE OFFICE
2006 AUG 24 P 1:23
PHOENIX, ARIZONA

1. State of Arizona, County of Mohave ss:

2. I (Name) Craig Dobbins

3. Reside at (Address) 603 W. Kingsley

City Springfield County _____

State MO Zip 65807 being duly sworn, depose and say that I am a citizen of the United States, more than eighteen years of age, and that all of the facts set forth in this affidavit, subject to the provisions and penalties of 18 U.S.C. 1001 pertaining to the filing of false, fictitious, or fraudulent statements with the United States, are true and correct according to the best of my knowledge, information and belief..

4. Owner's name and address (If not shown in Items 1-3 above). _____

5. That I am personally acquainted with the mining claim(s). The work and improvements were made by and at the expense of the owner(s) of said claim(s). Said contiguous group of claims, listed on this document, are situated in the Weaver (optional) Mining District; Mohave County, Arizona.

Line No.	AMC NUMBER	CLAIM/SITE NAME	COUNTY RECORDER DATA (If available)	TWP	RNG	SEC
1	117909	Gold Bell #3	Dkt/Pg:674/6&7	25&26N	20&21W	26&35
2	117910	Gold Bell #4	Dkt/Pg:674/8&9	25&26N	20&21W	26&35
3	117925	Gold Bell #19	Dkt/Pg:674/38&39	25&26N	20&21W	26&35
4	117926	Gold Bell #20	DKT/Pg:674/40&41	25&26N	20&21W	26&35
5	117927	Gold Bell #21	Dkt/Pg:674/42&43	25&26N	20&21W	26&35
6	117959	Silver Bell #13	Dkt/Pg:673/987&988	26N	21W	25&26

10/50

BLM Date Stamp

RECEIVED
B.L.M. AZ STATE OFFICE
2006 AUG 24 P 1:23
PHOENIX, ARIZONA

	AMC			TWP	RNG	SEC
7	117960	Silver Bell #14	Dkt/Pg:673/989&990	26N	21W	25&26
8	117961	Silver Bell #15	Dkt/Pg.673/991&992	26N	21W	25&26
9	117962	Silver Bell #16	Dkt/Pg:673/993&994	26N	21W	25&26
10	116258	Tiger Bell #4	Dkt/Pg:672/999&1000	26N	21W	25

6. That between the dates starting at 12 o'clock noon on September 1, 20 05 and ending at 12 o'clock noon on September 1, 2006 at least $ 1,000.00 dollars worth of work and improvements were done and performed upon said claim(s) or upon one or more of a contiguous group of claims for the benefit of all, wholly or partly outside of a contiguous group of claims for the benefit of all, not including the location work.

7. That the following persons were employed to perform the work and improvements described herein: Kent Dobbins, Wm. Chirgwin, Bill Singleton, Bill Lee, Beth Wilson, Lee Wilson, & others.

8. That the work and improvements performed were: Repair roads where washed out. Grade roads. Remove ore by pick&shovel. Buckets-to-barrels & haul out for processing on/off site for exploration & special processing.

9. Dated 8-14-06 Signature: [signature]

SUBSCRIBED AND SWORN TO before me, a Notary Public, this 14th day of August 20 06

By: John Vaughan

Notary Public [signature]

My Commission Expires January 1, 2007

JOHN VAUGHAN
Notary Public - Notary Seal
STATE OF MISSOURI
CHRISTIAN COUNTY
My Commission Expires January 1, 2007

Bureau of Land Management
Arizona State Office
www.az.blm.gov

No. of Claims: 10 x $5 = 100.00
Check No.: CASH Init. SC
Receipt No.: 1343019
For BLM Use Only

Form: MCF108
Revised June 2005

This form is available from the Arizona Department of Mines & Mineral Resources and may be reproduced.

When Recorded Return Documen

Tasha Inmon
2807 N. Farm Road 81
Willard, MO 65781

☐ Check here is this is a change of address.

Telephone: _____

E-mail address: _____

PAGE: 1 of 2 FEE # 2006084520

B:6420 P:97

OFFICIAL RECORDS
OF MOHAVE COUNTY
JOAN MCCALL,
COUNTY RECORDER

08/24/2006 08:27 AM Fee: $19.00
DOC TYPE: PL
PAID BY:KENT DOBBINS

AFFIDAVIT OF PERFORMANCE OF ANNUAL WORK

BLM Date Stamp

RECEIVED
B.L.M. AZ STATE OFFICE
2006 AUG 24 P 1:23
PHOENIX, ARIZONA

1. State of Arizona, County of Mohave ss:

2. I (Name) Tasha Inmon

3. Reside at (Address) 2807 N. Farm Rd. 81

City Willard County _____

State MO Zip 65781 being duly sworn, depose and say that I am a citizen of the United States, more than eighteen years of age, and that all of the facts set forth in this affidavit, subject to the provisions and penalties of 18 U.S.C. 1001 pertaining to the filing of false, fictitious, or fraudulent statements with the United States, are true and correct according to the best of my knowledge, information and belief..

4. Owner's name and address (If not shown in Items 1-3 above). _____

5. That I am personally acquainted with the mining claim(s). The work and improvements were made by and at the expense of the owner(s) of said claim(s). Said contiguous group of claims, listed on this document, are situated in the

Weaver (optional) Mining District; Mohave County, Arizona.

Line No.	AMC NUMBER	CLAIM/SITE NAME	COUNTY RECORDER DATA (If available)	TWP	RNG	SEC
1	116256	Tiger Bell #2	Dkt/Pg:672/995&996	26N	20&21W	25
2	116257	Tiger Bell #3	Dkt/Pg:672/997&998	26N	20&21W	25
3	116259	Tiger Bell #5	Dkt/Pg:673/1&2	26N	20&21W	25
4	116260	Tiger Bell #6	Dkt/Pg:673/3&4	26N	20&21W	25
5	116261	Tiger Bell #7	Dkt/Pg:673/5&6	26N	20&21W	25
6						

5 SC

BLM Date Stamp

RECEIVED
B.L.M. AZ STATE OFFICE
2006 AUG 24 P 1:23
PHOENIX, ARIZONA

7						
8						
9						
10						

6. That between the dates starting at 12 o'clock noon on September 1, 20 05 and ending at 12 o'clock noon on September 1, 20 06 at least $ 500.00 dollars worth of work and improvements were done and performed upon said claim(s) or upon one or more of a contiguous group of claims for the benefit of all, wholly or partly outside of a contiguous group of claims for the benefit of all, not including the location work.

7. That the following persons were employed to perform the work and improvements described herein: Kent Dobbins,Wm.Chirgwin,Bill Singleton,Bill Lee,Beth Wilson,Lee Wilson,& others.

8. That the work and improvements performed were: Repair roads where washed out.Grade roads.Remove ore by pick&shovel.Buckets-to-barrels & haul out for processing on/off sit for exploration & special processing.

9. Dated: 8/14/06 Signature: Deitha Dennen

SUBSCRIBED AND SWORN TO before me, a Notary Public, this 14th day of August 20 06

By: John Vaughan

Notary Public

My Commission Expires January 1, 2007

JOHN VAUGHAN
Notary Public - Notary Seal
STATE OF MISSOURI
CHRISTIAN COUNTY
My Commission Expires January 1, 2007

Bureau of Land Management
Arizona State Office
www.az.blm.gov

No. of Claims: 5 x $10 = 50.00
Check No.: CASH Init. SC
Receipt No.: 1343019
For BLM Use Only

Form: MCF108
Revised June 2005

This form is available from the Arizona Department of Mines & Mineral Resources and may be reproduced.

When Recorded Return Document to:

Kent Dobbins
P.O. Box 1630
Dolan Springs, AZ 86441

☐ Check here is this is a change of address.

Telephone: _____

E-mail address: _____

PAGE: 1 of 2 FEE # 2006084514

B:6420 P:85

OFFICIAL RECORDS
OF MOHAVE COUNTY
JOAN MCCALL,
COUNTY RECORDER

08/24/2006 08:27 AM Fee: $19.00
DOC TYPE: PL
PAID BY:KENT DOBBINS

AFFIDAVIT OF PERFORMANCE OF ANNUAL WORK

BLM Date Stamp
RECEIVED
B.L.M. AZ STATE OFFICE
2006 AUG 24 P 1:23
PHOENIX, ARIZONA

1. State of Arizona, County of Mohave ss:

2. I (Name) Kent Dobbins

3. Reside at (Address) P.O. Box 1630

City Dolan Springs County Mohave

State AZ Zip 86441 being duly sworn, depose and say that I am a citizen of the United States, more than eighteen years of age, and that all of the facts set forth in this affidavit, subject to the provisions and penalties of 18 U.S.C. 1001 pertaining to the filing of false, fictitious, or fraudulent statements with the United States, are true and correct according to the best of my knowledge, information and belief..

4. Owner's name and address (If not shown in Items 1-3 above). _____

5. That I am personally acquainted with the mining claim(s). The work and improvements were made by and at the expense of the owner(s) of said claim(s). Said contiguous group of claims, listed on this document, are situated in the

Weaver (optional) Mining District; Mohave County, Arizona.

Line No.	AMC NUMBER	CLAIM/SITE NAME	COUNTY RECORDER DATA (If available)	TWP	RNG	SEC
1	117968	Silver Bell #22	Dkt/Pg:674/74&75	26N	21W	31
2	117969	Silver Bell #23	Dkt/Pg:674/76&77	26N	21W	31
3	117970	Silver Bell #24	Dkt/Pg:674/78&79	26N	21W	31
4	116235	Blue Bell #1	Dkt/Pg:672/953&954	26N	20W	31
5	116236	Blue Bell #2	Dkt/Pg:672/955&956	26N	20W	31
6						

5/SC

AFFIDAVIT OF PERFORMANCE OF ANNUAL WORK – page 2

BLM Date Stamp

RECEIVED
B.L.M. AZ STATE OFFICE
2006 AUG 24 P 1:23
PHOENIX, ARIZONA

7						
8						
9						
10						

6. That between the dates starting at 12 o'clock noon on September 1, 2005 and ending at 12 o'clock noon on September 1, 20 06 at least $ 500.00 dollars worth of work and improvements were done and performed upon said claim(s) or upon one or more of a contiguous group of claims for the benefit of all, wholly or partly outside of a contiguous group of claims for the benefit of all, not including the location work.

7. That the following persons were employed to perform the work and improvements described herein: Kent Dobbins,Wm.Chirgwin,Bill Singleton,Bill Lee,Beth Wilson,Lee Wilson & others.

8. That the work and improvements performed were: Repair roads where washed out.Grade roads.Remove ore by pick&shovel.Buckets-to-barrels & haul out for processing on/off site for exploration & special processing.

9. Dated: 8-24-06 Signature: x Kent L Dobbins

SUBSCRIBED AND SWORN TO before me, a Notary Public, this 24th day of Aug 20 06

By: Kent Dobbins

Notary Public Sheila Crane-Bolduc

My Commission Expires March 15, 2008

OFFICIAL SEAL
SHEILA CRANE-BOLDUC
NOTARY PUBLIC-ARIZONA
MOHAVE COUNTY
My Comm. Expires March 15, 2008

10

No. of Claims: 5 x $5 = 50.00

Check No.: CASH Init. SC

Receipt No.: 1343019

For BLM Use Only

Bureau of Land Management
Arizona State Office
www.az.blm.gov

Form: MCF108
Revised June 2005
Page 2 of 2

This form is available from the **Arizona Department of Mines & Mineral Resources** and may be reproduced.

When Recorded Return Document to:
Kent Dobbins
P.O. Box 1630
Dolan Springs, AZ 86441

☐ Check here is this is a change of address.
Telephone: _____
E-mail address: _____

PAGE: 1 of 2 FEE # 2006084515
B:6420 P:87
OFFICIAL RECORDS
OF MOHAVE COUNTY
JOAN MCCALL,
COUNTY RECORDER
08/24/2006 08:27 AM Fee: $19.00
DOC TYPE: PL
PAID BY:KENT DOBBINS

AFFIDAVIT OF PERFORMANCE OF ANNUAL WORK

BLM Date Stamp
RECEIVED
B.L.M. AZ STATE OFFICE
2006 AUG 24 P 1:23
PHOENIX, ARIZONA

1. State of Arizona, County of Mohave ss:
2. I (Name) Kent Dobbins
3. Reside at (Address) P.O. Box 1630

City Dolan Springs County Mohave
State AZ Zip 86441 being duly sworn, depose and say that I am a citizen of the United States, more than eighteen years of age, and that all of the facts set forth in this affidavit, subject to the provisions and penalties of 18 U.S.C. 1001 pertaining to the filing of false, fictitious, or fraudulent statements with the United States, are true and correct according to the best of my knowledge, information and belief..
4. Owner's name and address (If not shown in Items 1-3 above). _____

5. That I am personally acquainted with the mining claim(s). The work and improvements were made by and at the expense of the owner(s) of said claim(s). Said contiguous group of claims, listed on this document, are situated in the

Weaver (optional) Mining District; Mohave County, Arizona.

Line No.	AMC NUMBER	CLAIM/SITE NAME	COUNTY RECORDER DATA (If available)	TWP	RNG	SEC
1	356471	Jumpin Jack 4	Dkt/Pg:4174/7	26N	20&21W	25&30
2						
3						
4						
5						
6						

1/6

BLM Date Stamp

RECEIVED
B.L.M. AZ STATE OFFICE
2006 AUG 24 P 1:23
PHOENIX, ARIZONA

7						
8						
9						
10						

6. That between the dates starting at 12 o'clock noon on September 1, 20 05 and ending at 12 o'clock noon on September 1, 20 06 at least $ 100.00 dollars worth of work and improvements were done and performed upon said claim(s) or upon one or more of a contiguous group of claims for the benefit of all, wholly or partly outside of a contiguous group of claims for the benefit of all, not including the location work.

7. That the following persons were employed to perform the work and improvements described herein: Kent Dobbins,Wm.Chirgwin,Bill Singleton,Bill Lee,Beth Wilson,Lee Wilson & others.

8. That the work and improvements performed were: Repair roads where washed out.Grade roads.Remove ore by pick&shovel.Buckts-to-barrels & haul out for processing on/off site for exploration & special processing.

9. Dated: 8-24-06 Signature: Kent Dobbins

SUBSCRIBED AND SWORN TO before me, a Notary Public, this 24th day of Aug 2006

By: KENT Dobbins

Notary Public Sheila Crane-Bolduc

My Commission Expires March 15, 2008

OFFICIAL SEAL
SHEILA CRANE-BOLDUC
NOTARY PUBLIC-ARIZONA
MOHAVE COUNTY
My Comm. Expires March 15, 2008

Bureau of Land Management
Arizona State Office
www.az.blm.gov

No. of Claims: 1 x $5 = 10 00
Check No.: CASH Init. SC
Receipt No.: 1343019
For BLM Use Only

Form: MCF108
Revised June 2005

This form is available from the Arizona Department of Mines & Mineral Resources and may be reproduced.

United States Department of the Interior
Bureau of Land Management
BUSINESS & SUPPORT SVCS DIV
ONE N CENTRAL AVE
PHOENIX, AZ 85004 -2203
Phone: (602) 417-9200

Receipt

No: 1343019

Transaction #: 1388254
Date of Transaction: 08/24/2006

CUSTOMER:	KENT DOBBINS P O BOX 1630 DOLAN SPRINGS,AZ 86441

LINE #	QTY	DESCRIPTION	REMARKS	UNIT PRICE	TOTAL
1	1.00	LOCATABLE MINERALS / MINING CLAIMS-NOT NEW-UNADJUD,ONE AUTH NO. ONLY / MINING CLAIM MONEY RECEIVED (455) **CASES:** AMC116256/$450.00	POL 2006 (45)	- n/a -	450.00
				TOTAL:	**$450.00**

PAYMENT INFORMATION				
1	AMOUNT:	$450.00	POSTMARKED:	N/A
	TYPE:	CASH	RECEIVED:	08/24/2006
	NAME:	DOBBINS, KENT P O BOX 1630 DOLAN SPRINGS AZ 86441		

REMARKS

This receipt was generated by the automated BLM Collections and Billing System and is a paper representation of a portion of the official electronic record contained therein.

United States Department of the Interior
Bureau of Land Management
BUSINESS & SUPPORT SVCS DIV
ONE N CENTRAL AVE
PHOENIX, AZ 85004 -2203
Phone: (602) 417-9200

Receipt

No: 1342993

AMC 107667
AMC 116255
AMC 117907
AMC 117939
AMC 116235

Transaction #: 1388226
Date of Transaction: 08/24/2006

CUSTOMER:	DONALD STEWART 1837 W CAMINO LN SPRINGFIELD,MO 65810

LINE #	QTY	DESCRIPTION	REMARKS	UNIT PRICE	TOTAL
1	1.00	LOCATABLE MINERALS / MINING CLAIMS-NOT NEW-UNADJUD,ONE AUTH NO. ONLY / MINING CLAIM MONEY RECEIVED (455) **CASES:** AMC116269/$460.00	POL 2006 (46)	- n/a -	460.00
				TOTAL:	**$460.00**

PAYMENT INFORMATION

NOTE: Items will appear on credit card statement as "Bureau of Land Management".

1	AMOUNT:	$460.00	POSTMARKED:	N/A
	TYPE:	CREDIT CARD	RECEIVED:	08/24/2006
	NAME:	STEWART, DONALD 1837 W CAMINO LN SPRINGFIELD MO 65810		
	CARD NO:	XXXXXXXXXXXX5372	AUTH CODE:	024785
	NAME ON CARD:	DONALD L STEWART		
	EXPIRES:	07/31/2007		
	SIGNATURE:			

REMARKS

This receipt was generated by the automated BLM Collections and Billing System and is a paper representation of a portion of the official electronic record contained therein.

RE 8/28/06

When Recorded Return Document to:
Anna Stewart
2131 W. Republic Rd.
Springfield, MO 65807

☒ Check here is this is a change of address.
Telephone: _____
E-mail address: _____

PAGE: 1 of 2 FEE # 2006084511
B:6420 P:79
OFFICIAL RECORDS
OF MOHAVE COUNTY
JOAN MCCALL,
COUNTY RECORDER
08/24/2006 08:14 AM Fee: $19.00
DOC TYPE: PL
PAID BY:DONALD STEWART

AMC 117908
AMC 117939
AMC 116255

AFFIDAVIT OF PERFORMANCE OF ANNUAL WORK

BLM Date Stamp
RECEIVED
B.L.M. AZ STATE OFFICE
PHOENIX, ARIZONA
2006 AUG 24 P 1:08

1. State of Arizona, County of Mohave ss:
2. I (Name) Anna Stewart
3. Reside at (Address) 2131 W. Republic Rd.

City Springfield County _____

State MO Zip 65807 being duly sworn, depose and say that I am a citizen of the United States, more than eighteen years of age, and that all of the facts set forth in this affidavit, subject to the provisions and penalties of 18 U.S.C. 1001 pertaining to the filing of false, fictitious, or fraudulent statements with the United States, are true and correct according to the best of my knowledge, information and belief..

4. Owner's name and address (If not shown in Items 1-3 above). _____

5. That I am personally acquainted with the mining claim(s). The work and improvements were made by and at the expense of the owner(s) of said claim(s). Said contiguous group of claims, listed on this document, are situated in the

Weaver (optional) Mining District; Mohave County, Arizona.

Line No.	AMC NUMBER	CLAIM/SITE NAME	COUNTY RECORDER DATA (If available)	TWP	RNG	SEC
1	117907	Gold Bell #1	Dkt/Pg:674/2&3	26N	20W	26&35
2	117908	Gold Bell #2	Dkt/Pg:674/4&5	26N	20W	26&35
3	117923	Gold Bell #17	Dkt/Pg:674/34&35	26N	20W	26&35
4	117924	Gold Bell #18	Dkt/Pg:674/36&37	26N	20W	26&35
5	117955	Silver Bell #9	Dkt/Pg:673/979&980	26N	21W	25&26
6	117956	Silver Bell #10	Dkt/Pg:673/981&982	26N	21W	25&26

RE 8/28/06

10/sc

AFFIDAVIT OF PERFORMANCE OF ANNUAL WORK – page 2

BLM Date Stamp

RECEIVED
B.L.M. AZ STATE OFFICE
2006 AUG 24 P 1:08
PHOENIX, ARIZONA

				Twp	Rng	Sec
7	117957	Silver Bell #11	Dkt/Pg:673/983&984	26N	21W	25&26
8	117958	Silver Bell #12	Dkt/Pg:673/985&986	26N	21W	25&26
9	116255	Tiger Bell #1	Dkt/Pg:672/993&994	26N	21W	25
10	116262	Tiger Bell #8	Dkt/Pg:673/7&8	26N	21W	25

6. That between the dates starting at 12 o'clock noon on September 1, 20 05 and ending at 12 o'clock noon on September 1, 20 06 at least $ 1,000.00 dollars worth of work and improvements were done and performed upon said claim(s) or upon one or more of a contiguous group of claims for the benefit of all, wholly or partly outside of a contiguous group of claims for the benefit of all, not including the location work.

7. That the following persons were employed to perform the work and improvements described herein: Kent Dobbins,Wm. Chirgwin,Bill Singleton,Bill Lee, Beth Wilson,Lee Wilson & others.

8. That the work and improvements performed were: Repair roads where washed out.Grade roads.Remove ore by pick&shovel.Buckets-to-barrels & haul out for processing on/off site for exploration & special processing.

9. Dated: 8/15/06 Signature: [signature]

SUBSCRIBED AND SWORN TO before me, a Notary Public, this 15th day of AUGUST 2006

By: Sherrie L. Freyer

Notary Public SHERRIE L. FREYER

My Commission Expires AUGUST 3, 2010

SHERRIE L. FREYER
Notary Public - Notary Seal
State of Missouri
Commissioned for Greene County
My Commission Expires: Aug. 03, 2010
06520368

Bureau of Land Management
Arizona State Office
www.az.blm.gov

No. of Claims: 10 x ~~$5~~ 10 = 100.00
Check No.: CC Init. SC
Receipt No.: 342993
For BLM Use Only

Form: MCF108
Revised June 2005

This form is available from the **Arizona Department of Mines & Mineral Resources** and may be reproduced.

When Recorded Return Document to:

Courtney McCurdy
3002 W. Saratoga
Ozark, MO 65721

2

☒ Check here is this is a change of address.

Telephone: _____

E-mail address: _____

PAGE: 1 of 2 FEE # 2006084508

B:6420 P:73

OFFICIAL RECORDS
OF MOHAVE COUNTY
JOAN MCCALL,
COUNTY RECORDER

08/24/2006 08:14 AM Fee: $19.00
DOC TYPE: PL
PAID BY:DONALD STEWART

AMC 116255

AFFIDAVIT OF PERFORMANCE OF ANNUAL WORK

BLM Date Stamp: RECEIVED B.L.M. AZ STATE OFFICE 2006 AUG 24 P 1:08 PHOENIX, ARIZONA

1. State of Arizona, County of Mohave ss:
2. I (Name) Courtney McCurdy
3. Reside at (Address) 3002 W. Saratoga

City Ozark County _____

State MO Zip 65721 being duly sworn, depose and say that I am a citizen of the United States, more than eighteen years of age, and that all of the facts set forth in this affidavit, subject to the provisions and penalties of 18 U.S.C. 1001 pertaining to the filing of false, fictitious, or fraudulent statements with the United States, are true and correct according to the best of my knowledge, information and belief..

4. Owner's name and address (If not shown in Items 1-3 above). _____

5. That I am personally acquainted with the mining claim(s). The work and improvements were made by and at the expense of the owner(s) of said claim(s). Said contiguous group of claims, listed on this document, are situated in the Weaver (optional) Mining District; Mohave County, Arizona.

Line No.	AMC NUMBER	CLAIM/SITE NAME	COUNTY RECORDER DATA (If available)	TWP	RNG	SEC
1	116269	Tiger Bell #15	Dkt/Pg:673/21&22	26N	21W	24&25
2	116270	Tiger Bell #16	Dkt/Pg:673/23&24	26N	21W	24&25
3	116271	Tiger Bell #17	Dkt/Pg:673/25&26	26N	21W	24&25
4	116272	Tiger Bell #18	Dkt/Pg:673/27&28	26N	21W	24&25
5	116273	Tiger Bell #19	Dkt/Pg:673/29&30	26N	21W	24&25
6						

RE 8/28/06

5/5C

AFFIDAVIT OF PERFORMANCE OF ANNUAL WORK – page 2

BLM Date Stamp

RECEIVED
B.L.M. AZ STATE OFFICE
2006 AUG 24 P 1:08
PHOENIX, ARIZONA

7						
8						
9						
10						

6. That between the dates starting at 12 o'clock noon on September 1, 20 05 and ending at 12 o'clock noon on September 1, 20 06 at least $ 500.00 dollars worth of work and improvements were done and performed upon said claim(s) or upon one or more of a contiguous group of claims for the benefit of all, wholly or partly outside of a contiguous group of claims for the benefit of all, not including the location work.

7. That the following persons were employed to perform the work and improvements described herein: Kent Dobbins,Wm.Chirgwin,Bill Singleton,Bill Lee,Beth Wilson,Lee Wilson & others.

8. That the work and improvements performed were: Repair roads where washed out.Grade roads.Remove ore by pick&shovel.Buckets-to-barrels & haul out for processing on/off si for exploration and special processing.

9. Dated: 8/15/06 Signature: [signature]

SUBSCRIBED AND SWORN TO before me, a Notary Public, this 15th day of AUGUST 2006

By: Sherrie L. Freyer

Notary Public SHERRIE L. FREYER

My Commission Expires AUGUST 3, 2010

SHERRIE L. FREYER
Notary Public - Notary Seal
State of Missouri
Commissioned for Greene County
My Commission Expires: Aug. 03, 2010
06520368

Bureau of Land Management
Arizona State Office
www.az.blm.gov

No. of Claims: 5 x $10 = 50.00
Check No.: CC Init. SC
Receipt No.: 134993
For BLM Use Only

Form: MCF108
Revised June 2005
Page 2 of 2

This form is available from the **Arizona Department of Mines & Mineral Resources** and may be reproduced.

When Recorded Return Document to:

Janet Eckman
2380 E. Cardinal Dr.
Ozark, MO 65721

☒ Check here is this is a change of address.

Telephone: _____

E-mail address: _____

PAGE: 1 of 2 FEE # 2006084509

B:6420 P:75

OFFICIAL RECORDS
OF MOHAVE COUNTY
JOAN MCCALL,
COUNTY RECORDER

08/24/2006 08:14 AM Fee: $19.00
DOC TYPE: PL
PAID BY:DONALD STEWART

AMC 116255
AMC 117939

AFFIDAVIT OF PERFORMANCE OF ANNUAL WORK

BLM Date Stamp

RECEIVED
B.L.M.
AZ STATE OFFICE
2006 AUG 24 P 1:08
PHOENIX, ARIZONA

1. State of Arizona, County of Mohave ss:
2. I (Name) Janet Eckman
3. Reside at (Address) 2380 E. Cardinal Dr.

City Ozark County _____

State MO Zip 65721 being duly sworn, depose and say that I am a citizen of the United States, more than eighteen years of age, and that all of the facts set forth in this affidavit, subject to the provisions and penalties of 18 U.S.C. 1001 pertaining to the filing of false, fictitious, or fraudulent statements with the United States, are true and correct according to the best of my knowledge, information and belief..

4. Owner's name and address (If not shown in Items 1-3 above). _____

5. That I am personally acquainted with the mining claim(s). The work and improvements were made by and at the expense of the owner(s) of said claim(s). Said contiguous group of claims, listed on this document, are situated in the

Weaver (optional) Mining District; Mohave County, Arizona.

Line No.	AMC NUMBER	CLAIM/SITE NAME	COUNTY RECORDER DATA (If available)	TWP	RNG	SEC
1	117947	Silver Bell #1	Dkt/Pg:673/963&964	26N	21W	23,24 25,26
2	117948	Silver Bell #2	Dkt/Pg:673/965&966	26N	21W	23,24 25,26
3	117949	Silver Bell #3	Dkt/Pg:673/967&968	26N	21W	23,24 25.26
4	117950	Silver Bell #4	Dkt/Pg:673/969&970	26N	21W	23,24 25,26
5	117951	Silver Bell #5	Dkt/Pg:673/971&972	26N	21W	23,24 25,26
6	117952	Silver Bell #6	Dkt/Pg:673/973&974	26N	21W	23,24 25,26

RE 8/28/06 10/5

BLM Date Stamp

RECEIVED
B.L.M. AZ STATE OFFICE
2006 AUG 24 P 1:08
PHOENIX, ARIZONA

				Twp	Rng	Sec
7	117953	Silver Bell #7	Dkt/Pg:673/975&976	26N	21W	23,24 25,26
8	117954	Silver Bell #8	Dkt/Pg:673/977&978	26N	21W	23,24 25,26
9	116263	Tiger Bell #9	Dkt/Pg:673/9&10	26N	21W	24&25
10	116274	Tiger Bell #20	Dkt/Pg:673/31&32	26N	21W	24&25

6. That between the dates starting at 12 o'clock noon on September 1, 20 05 and ending at 12 o'clock noon on September 1, 20 06 at least $ 1,000.00 dollars worth of work and improvements were done and performed upon said claim(s) or upon one or more of a contiguous group of claims for the benefit of all, wholly or partly outside of a contiguous group of claims for the benefit of all, not including the location work.

7. That the following persons were employed to perform the work and improvements described herein: Kent Dobbins,Wm.Chirgwin,Bill Singleton,Bill Lee,Beth Wilson,Lee Wilson & others.

8. That the work and improvements performed were: Repair roads where washed out.Grade roads.Remove ore by pick&shovel.Buckets-to-barrels & haul out for processing on/off site for exploration & special processing.

9. Dated: 8-15-06 Signature: Janet Akman

SUBSCRIBED AND SWORN TO before me, a Notary Public, this 15th day of AUGUST 2006

By: Sherrie L. Freyer

Notary Public SHERRIE L. FREYER

My Commission Expires AUGUST 3, 2010

SHERRIE L. FREYER
Notary Public - Notary Seal
State of Missouri
Commissioned for Greene County
My Commission Expires: Aug. 03, 2010
06520368

Bureau of Land Management
Arizona State Office
www.az.blm.gov

No. of Claims: 10 x $10 = 100,00
Check No.: CC Init. SC
Receipt No.: 1342993
For BLM Use Only

Form: MCF108
Revised June 2005

This form is available from the Arizona Department of Mines & Mineral Resources and may be reproduced.

When Recorded Return Document to:

J. Donald Stewart
2634 W. Arlington
Springfield, MO 65810

2

☐ Check here is this is a change of address.

Telephone: _____

E-mail address: _____

PAGE: 1 of 2 FEE # 2006084510

B:6420 P:77

OFFICIAL RECORDS
OF MOHAVE COUNTY
JOAN MCCALL,
COUNTY RECORDER

08/24/2006 08:14 AM Fee: $19.00
DOC TYPE: PL
PAID BY:DONALD STEWART

AMC 116255

AFFIDAVIT OF PERFORMANCE OF ANNUAL WORK

BLM Date Stamp

RECEIVED
B.L.M. AZ STATE OFFICE
2006 AUG 24 P 1:08
PHOENIX, ARIZONA

1. State of Arizona, County of Mohave ss:

2. I (Name) J. Donald Stewart

3. Reside at (Address) 2634 W. Arlington

City Springfield County _____

State MO Zip 65810 being duly sworn, depose and say that I am a citizen of the United States, more than eighteen years of age, and that all of the facts set forth in this affidavit, subject to the provisions and penalties of 18 U.S.C. 1001 pertaining to the filing of false, fictitious, or fraudulent statements with the United States, are true and correct according to the best of my knowledge, information and belief..

4. Owner's name and address (If not shown in Items 1-3 above). _____

5. That I am personally acquainted with the mining claim(s). The work and improvements were made by and at the expense of the owner(s) of said claim(s). Said contiguous group of claims, listed on this document, are situated in the

Weaver (optional) Mining District; Mohave County, Arizona.

Line No.	AMC NUMBER	CLAIM/SITE NAME	COUNTY RECORDER DATA (If available)	TWP	RNG	SEC
1	116275	Tiger Bell #21	Dkt/Pg:673/33&34	26N	21W	19&24
2	116276	Tiger Bell #22	Dkt/Pg:673/35&36	26N	21W	19&24
3	116277	Tiger Bell #23	Dkt/Pg:673/37&38	26N	21W	19&24
4	116278	Tiger Bell #24	Dkt/Pg:673/39&40	26N	21W	19&24
5	116279	Tiger Bell #25	Dkt/Pg:673/41&42	26N	21W	19&24
6						

5/8C

BLM Date Stamp

RECEIVED
B.L.M. AZ STATE OFFICE
2006 AUG 24 P 1:08
PHOENIX, ARIZONA

7						
8						
9						
10						

6. That between the dates starting at 12 o'clock noon on September 1, 20 05 and ending at 12 o'clock noon on September 1, 2006 at least $ 500.00 dollars worth of work and improvements were done and performed upon said claim(s) or upon one or more of a contiguous group of claims for the benefit of all, wholly or partly outside of a contiguous group of claims for the benefit of all, not including the location work.

7. That the following persons were employed to perform the work and improvements described herein: Kent Dobbins,Wm.Chirgwin,Bill Singleton, Bill Lee,Beth Wilson,Lee Wilson & others.

8. That the work and improvements performed were: Repair roads where washed out.Grade roads.Remove ore by pick&shovel.Buckets-to-barrels & haul out for processing on/off site for exploration & processing.

9. Dated: 8/16/06 Signature: X Donald Stewart

SUBSCRIBED AND SWORN TO before me, a Notary Public, this 15 day of AUGUST 2006

By: Sherrie L. Freyer

Notary Public SHERRIE L. FREYER

My Commission Expires AUGUST 3, 2010

SHERRIE L. FREYER
Notary Public - Notary Seal
State of Missouri
Commissioned for Greene County
My Commission Expires: Aug. 03, 2010
06520368

Bureau of Land Management
Arizona State Office
www.az.blm.gov

No. of Claims: 5 x $5 = 50 00/10
Check No.: CC Init. SC
Receipt No.: 1342993
For BLM Use Only

Form: MCF108
Revised June 2005

This form is available from the **Arizona Department of Mines & Mineral Resources** and may be reproduced.

When Recorded Return Document t
Donald Stewart
2131 W. Republic Rd.
PMB #219 Springfield, MO 65807

☐ Check here is this is a change of address.

Telephone: _____

E-mail address: _____

PAGE: 1 of 2 FEE # 2006084513

B:6420 P:83

OFFICIAL RECORDS
OF MOHAVE COUNTY
JOAN MCCALL,
COUNTY RECORDER

08/24/2006 08:14 AM Fee: $19.00
DOC TYPE: PL
PAID BY:DONALD STEWART

AMC 107667

AFFIDAVIT OF PERFORMANCE OF ANNUAL WORK

BLM Date Stamp

RECEIVED
B.L.M. AZ STATE OFFICE
PHOENIX, ARIZONA
2006 AUG 24 P 1:08

1. State of Arizona, County of Mohave ss:
2. I (Name) Donald Stewart
3. Reside at (Address) 1837 W. Camino Lane

City Springfield County Greene

State MO Zip 65810 being duly sworn, depose and say that I am a citizen of the United States, more than eighteen years of age, and that all of the facts set forth in this affidavit, subject to the provisions and penalties of 18 U.S.C. 1001 pertaining to the filing of false, fictitious, or fraudulent statements with the United States, are true and correct according to the best of my knowledge, information and belief..

4. Owner's name and address (If not shown in Items 1-3 above). _____

5. That I am personally acquainted with the mining claim(s). The work and improvements were made by and at the expense of the owner(s) of said claim(s). Said contiguous group of claims, listed on this document, are situated in the

Weaver (optional) Mining District; Mohave County, Arizona.

Line No.	AMC NUMBER	CLAIM/SITE NAME	COUNTY RECORDER DATA (If available)	TWP	RNG	SEC
1	107667	Jumpin Jack #1	Dkt/Pg:643/955&956	26N	20&21W	25,30 31
2	107668	Jumpin Jack #2	Dkt/Pg:643/957&958	26N	20&21W	25,30 31
3	107669	Jumpin Jack #3	Dkt/Pg:643/959&960	26N	20&21W	25,30 31
4	107671	Jumpin Jack #5	Dkt/Pg:644/100&101	26N	20&21W	25,30 31
5	107672	Jumpin Jack #6	Dkt/Pg:644/102&103	26N	20&21W	25,30 31
6	107673	Jumpin Jack #7	Dkt/Pg:644/104&105	26N	20&21W	30

RE 8/25/06

6/52

BLM Date Stamp

RECEIVED
B.L.M. AZ STATE OFFICE
2006 AUG 24 P 1:08
PHOENIX, ARIZONA

7						
8						
9						
10						

6. That between the dates starting at 12 o'clock noon on September 1, 20 05 and ending at 12 o'clock noon on September 1, 20 06 at least $ 600.00 dollars worth of work and improvements were done and performed upon said claim(s) or upon one or more of a contiguous group of claims for the benefit of all, wholly or partly outside of a contiguous group of claims for the benefit of all, not including the location work.

7. That the following persons were employed to perform the work and improvements described herein: Kent Dobbins,Wm.Chirgwin,Bill Singleton,Bill Lee,Beth Wilson,Lee Wilson&others.

8. That the work and improvements performed were: Repair roads where washed out.Grade roads.Remove ore by pick&shovel.Buckets-to-barrels & haul out for processing on/off si for exploration & special processing.

9. Dated: 8-15-06 Signature: Donald F. Stiles

SUBSCRIBED AND SWORN TO before me, a Notary Public, this 15th day of AUGUST 2006

By: Sherrie L. Freyer

Notary Public SHERRIE L. FREYER

My Commission Expires AUGUST 3, 2010

SHERRIE L. FREYER
Notary Public - Notary Seal
State of Missouri
Commissioned for Greene County
My Commission Expires: Aug. 03, 2010
06520368

Bureau of Land Management
Arizona State Office
www.az.blm.gov

No. of Claims: 6 x $10 = 60.00
Check No.: CC Init. SC
Receipt No.: 1342993
For BLM Use Only

This form is available from Arizona Department of Mines & Mineral Resources and may be reproduced.

When Recorded Return Document to:
Kenny Stewart
3037 S. Kansas Expressway
Springfield, MO 65807

☐ Check here is this is a change of address.

Telephone: _____

E-mail address: _____

PAGE: 1 of 2 FEE # 2006084512

B:6420 P:81

OFFICIAL RECORDS
OF MOHAVE COUNTY
JOAN MCCALL,
COUNTY RECORDER

08/24/2006 08:14 AM Fee: $19.00
DOC TYPE: PL
PAID BY:DONALD STEWART

AMC 116235

AFFIDAVIT OF PERFORMANCE OF ANNUAL WORK

BLM Date Stamp
RECEIVED
B.L.M. AZ STATE OFFICE
2006 AUG 24 P 1:08
PHOENIX, ARIZONA

1. State of Arizona, County of Mohave ss:
2. I (Name) Kenny Stewart
3. Reside at (Address) 3037 S. Kansas Expressway

City Springfield County _____

State MO Zip 65807 being duly sworn, depose and say that I am a citizen of the United States, more than eighteen years of age, and that all of the facts set forth in this affidavit, subject to the provisions and penalties of 18 U.S.C. 1001 pertaining to the filing of false, fictitious, or fraudulent statements with the United States, are true and correct according to the best of my knowledge, information and belief..

4. Owner's name and address (If not shown in Items 1-3 above). _____

5. That I am personally acquainted with the mining claim(s). The work and improvements were made by and at the expense of the owner(s) of said claim(s). Said contiguous group of claims, listed on this document, are situated in the

Weaver (optional) Mining District; Mohave County, Arizona.

Line No.	AMC NUMBER	CLAIM/SITE NAME	COUNTY RECORDER DATA (If available)	TWP	RNG	SEC
1	116243	Blue Bell #9	Dkt/Pg:672/969&970	26N	20W	19&30
2	116246	Blue Bell #12	Dkt/Pg:672/975&976	26N	20W	19&30
3	116247	Blue Bell #13	Dkt/Pg:672/977&978	26N	20W	19&30
4	116248	Blue Bell #14	Dkt/Pg:672/979&980	26N	20W	19&30
5	116249	Blue Bell #15	Dkt/Pg:672/981&982	26N	20W	19&30
6	116250	Blue Bell #16	Dkt/Pg:672/983&984	26N	20W	19&30

8/28/06

10/SC

BLM Date Stamp

RECEIVED
B.L.M. AZ STATE OFFICE
2006 AUG 24 P 1:08
PHOENIX, ARIZONA

				Twp	Rng	Sec
7	116251	Blue Bell #17	Dkt/Pg:672/985&986	26N	20W	19&30
8	116252	Blue Bell #18	Dkt/Pg:672/987&988	26N	20W	19&30
9	116253	Blue Bell #19	Dkt/Pg:672/989&990	26N	20W	19&30
10	116254	Blue Bell #20	Dkt/Pg:672/991&992	26N	20W	19&30

6. That between the dates starting at 12 o'clock noon on September 1, 20 05 and ending at 12 o'clock noon on September 1, 20 06 at least $ 1,000.00 dollars worth of work and improvements were done and performed upon said claim(s) or upon one or more of a contiguous group of claims for the benefit of all, wholly or partly outside of a contiguous group of claims for the benefit of all, not including the location work.

7. That the following persons were employed to perform the work and improvements described herein: Kent Dobbins,Wm.Chirgwin,Bill Singleton,Bill Lee,Beth Wilson,Lee Wilson & others.

8. That the work and improvements performed were: Repair roads where washed out.Grade roads.Remove ore by pick&shovel. Buckets-to-barrels & haul out for processing on/off site for exploration & special processing.

9. Dated: 8/15/06 Signature: [signature]

SUBSCRIBED AND SWORN TO before me, a Notary Public, this 15th day of AUGUST 2006

By: [signature]

Notary Public SHERRIE L. FREYER

My Commission Expires August 3, 2010

SHERRIE L. FREYER
Notary Public - Notary Seal
State of Missouri
Commissioned for Greene County
My Commission Expires: Aug. 03, 2010
06520368

Bureau of Land Management
Arizona State Office
www.az.blm.gov

No. of Claims: 10 x ~~$5~~ $10 = 100.00
Check No.: CC Init. SC
Receipt No.: 1342993
For BLM Use Only

Form: MCF108
Revised June 2005

This form is available from the **Arizona Department of Mines & Mineral Resources** and may be reproduced.

337

Form 3830-2
(January 2004)

UNITED STATES DEPARTMENT OF THE INTERIOR
BUREAU OF LAND MANAGEMENT

MAINTENANCE FEE WAIVER CERTIFICATION

SEE INSTRUCTIONS ON REVERSE

FORM APPROVED
OMB NO. 1004-0114
Expires: December 31, 2006

AMC 117939

1. This small miner waiver is filed for the assessment year beginning at noon on September 1, 2006 and ending at noon on September 1, 2007.
2. The undersigned and all related parties owned ten or fewer mining claims, mill, or tunnel sites located and maintained on Federal lands in the United States of America on September 1, 2006.
3. The undersigned have performed the assessment work **required by law** for each mining claim listed **prior to filing this waiver** and understand that by filing this form; an affidavit of assessment work **must** be recorded by the December 30th following the filing of this waiver.
4. The undersigned understand that if the assessment work obligation has not yet come due under 30 U.S.C. 28 (for those claims in their first assessment year only); a notice of intent to hold reciting this condition **must** be recorded by the December 30th following the filing of this waiver.
5. The undersigned understand that mill and tunnel sites may also be listed upon this waiver and be waived from payment of the maintenance fee; and that a notice of intent to hold for these sites is required to be recorded by the December 30th immediately following the filing of this waiver.
6. The undersigned understand and acknowledge that pursuant to 43 U.S.C. 1212 and 18 U.S.C. 1001; the filing or recording of a false, fictitious, or fraudulent document with the Bureau of Land Management may result in a fine of up to $250,000, a prison term not to exceed five years, or both.
7. The mining claims, mill or tunnel sites for which this waiver from payment of the maintenance fees is requested are:

	CLAIM OR SITE NAME	BLM RECORDATION SERIAL NUMBER
1.	Tinker Bell #4	117942
2.	Tinker Bell #5	117943
3.	Tinker Bell #6	117944
4.	Tinker Bell #7	117945
5.	Tinker Bell #8	117946
6.		
7.		
8.		
9.		
10.		

The owner(s) (claimants) of the above mining claims and sites are:

Lee Wilson
(Owner's Name - Please Print)

x Lee Wilson
(Owner's Signature)

P.O. Box 1770
(Street or P.O. Box)

Dolan Springs (City) AZ (State) 86441 (Zip Code)

(Owner's Name - Please Print)

(Owner's Signature)

(Street or P.O. Box)

(City) (State) (Zip Code)

(Owner's Name - Please Print)

(Owner's Signature)

(Street or P.O. Box)

(City) (State) (Zip Code)

RECEIVED
B.L.M.
AZ STATE OFFICE
2006 AUG 24 P 1:24
PHOENIX, ARIZONA

8/30/06 RE
ENTERED IN COMPUTER

(Continued on page 2)

5/5C

(Owner's Name - Please Print)	(Owner's Signature)		
(Street or P.O. Box)	(City)	(State)	(Zip Code)
(Owner's Name - Please Print)	(Owner's Signature)		
(Street or P.O. Box)	(City)	(State)	(Zip Code)
(Owner's Name - Please Print)	(Owner's Signature)		
(Street or P.O. Box)	(City)	(State)	(Zip Code)
(Owner's Name - Please Print)	(Owner's Signature)		
(Street or P.O. Box)	(City)	(State)	(Zip Code)

INSTRUCTIONS

1. This certification is made under the provisions of § 1744 of Title 43 and § 28-28k of Title 30 of the United States Code; and the regulations thereunder (43 CFR Part 3830).
2. The claimant(s) **must** fill in the dates in paragraph 1 for the beginning and ending of the assessment year for which this waiver is sought.
3. The claimant(s) **must** fill in the date in paragraph 2 for the beginning of the assessment year for which this waiver is sought.
4. All claim and site names and Bureau of Land Management (BLM) serial numbers **must** be listed for the mining claims, mill sites, and tunnel sites for which the waiver is sought.
5. All owners of the mining claims, mill sites, and tunnel sites and their addresses **must** be given.
6. This waiver form **must** be signed by all the claimants or their designated agent, in original form. If an agent is designated, a notarized designation of agent, signed by all of the claimants with proper address given, **must** be submitted with this waiver.
7. This form **must** be filed no later than September 1st for the upcoming assessment year in the BLM State Office where the mining claims or sites are recorded, or the waiver cannot be granted by the BLM. (Example: to obtain a waiver for the assessment year 2000, which begins at noon on September 1, 1999, you **must** qualify for and file for a waiver no later than September 1, 1999, in the proper BLM State Office).
8. For all mining claims which require assessment work, you **must** record an affidavit of labor on or before the December 30th immediately following the filing of this waiver. For all other mining claims or sites waived, you must record a notice of intent to hold on or before the December 30th immediately following the filing of this waiver.
9. Mill and tunnel sites may also be listed upon this waiver and be waived from payment of the maintenance fee. A notice of intent to hold for these sites is required to be filed by the December 30th following the filing of this waiver.

NOTICE/BURDEN HOURS STATEMENT

The Privacy Act of 1974, *as amended,* and the regulation in 43 CFR 2.48(d) provide that you be furnished the following information in connection with the information required by this certification of waiver from rental fees.

AUTHORITY: 30 U.S.C. 28-28k; 43 U.S.C. 1201, 1457, 1740, and 1744; and 43 CFR 3830.

PRINCIPLE PURPOSE: This information is to be used to verify that the owner(s) (claimants) of a mining claim has complied with 30 U.S.C. 28f and is entitled to perform assessment work in lieu of paying the maintenance fee for the mining claims listed on this form.

ROUTINE USE: (1)Adjudication of the claimant(s) certification of waiver from paying the maintenance fee otherwise required by 30 U.S.C. 28f. (2) Disclosure may be made to appropriate Federal agencies when location is made within the agency's geographic area of responsibility. (3) Information from the record and/or the record will be transferred to the appropriate Federal, State, or local agency, or a member of the public in response to a specific request for pertinent information. (4) Information may also be provided to the Department of Justice or in a proceeding before a court or adjudicative body; or to Federal, State, local or foreign agencies when needed for enforcement of civil or criminal codes or applicable regulations concerning title rights upon the public land.

EFFECT OF NOT PROVIDING INFORMATION: Disclosure of this information is required by 30 U.S.C. 28f and 43 CFR Part 3830 for those qualified claimants wishing to take the small miner waiver allowed. Failure to supply the information required in this form to support the claimants certification of waiver from payment of the otherwise required maintenance fees will result in the waiver being disallowed and the mining claims subject to forfeiture by BLM under 30 U.S.C. 28i.

The Paperwork Reduction Act of 1995 requires us to inform you that:

This information is being collected to allow the BLM to determine if you qualify for a waiver from the payment of $100 per mining claim or site maintenance fee established in 30 U.S.C. 28f and the implementing regulations at 43 CFR 3830. A response to this request is required in accordance with the statute to obtain your benefit.

BLM would like you to know that you do not have to respond to this, or any other, Federal agency-sponsored information collection unless it displays a currently valid OMB control number.

Public reporting burden for this form is estimated to average 8 minutes (0.133 hours) per response, including time to review instructions, gathering and maintaining data, and completing and reviewing the form. Direct comments regarding this burden estimate, or any other aspect of this form, to the U.S. Department of the Interior, Bureau of Land Management, (1004-0114) Bureau Information Collection Clearance Officer (WO-630), Mail Stop 401 LS, 1849 C St., N.W., Washington, D.C. 20240.

FOR OFFICIAL USE ONLY



Form 3830-2
(January 2004)

UNITED STATES DEPARTMENT OF THE INTERIOR
BUREAU OF LAND MANAGEMENT

332

FORM APPROVED
OMB NO. 1004-0114
Expires: December 31, 2006

AMC 117939

MAINTENANCE FEE WAIVER CERTIFICATION

SEE INSTRUCTIONS ON REVERSE

1. This small miner waiver is filed for the assessment year beginning at noon on September 1, 2006 and ending at noon on September 1, 2007.
2. The undersigned and all related parties owned ten or fewer mining claims, mill, or tunnel sites located and maintained on Federal lands in the United States of America on September 1, 2006.
3. The undersigned have performed the assessment work **required by law** for each mining claim listed **prior to filing this waiver** and understand that by filing this form; an affidavit of assessment work **must** be recorded by the December 30th following the filing of this waiver.

AMC 116235

4. The undersigned understand that if the assessment work obligation has not yet come due under 30 U.S.C. 28 (for those claims in their first assessment year only); a notice of intent to hold reciting this condition **must** be recorded by the December 30th following the filing of this waiver.
5. The undersigned understand that mill and tunnel sites may also be listed upon this waiver and be waived from payment of the maintenance fee; and that a notice of intent to hold for these sites is required to be recorded by the December 30th immediately following the filing of this waiver.
6. The undersigned understand and acknowledge that pursuant to 43 U.S.C. 1212 and 18 U.S.C. 1001; the filing or recording of a false, fictitious, or fraudulent document with the Bureau of Land Management may result in a fine of up to $250,000, a prison term not to exceed five years, or both.
7. The mining claims, mill or tunnel sites for which this waiver from payment of the maintenance fees is requested are:

	CLAIM OR SITE NAME	BLM RECORDATION SERIAL NUMBER
1.	Silver Bell #22	117968
2.	Silver Bell #23	117969
3.	Silver Bell #24	117970
4.	Blue Bell #1	116235
5.	Blue Bell #2	116236
6.		
7.		
8.		
9.		
10.		

The owner(s) (claimants) of the above mining claims and sites are:

Kent Dobbins
(Owner's Name - Please Print)

Kent Dobbins
(Owner's Signature)

P.O. Box 1630
(Street or P.O. Box)

Dolan Springs | AZ | 86441
(City) | (State) | (Zip Code)

(Owner's Name - Please Print)

(Owner's Signature)

(Street or P.O. Box)

(City) | (State) | (Zip Code)

(Owner's Name - Please Print)

(Owner's Signature)

(Street or P.O. Box)

(City) | (State) | (Zip Code)

RECEIVED
B.L.M. AZ STATE OFFICE
2006 AUG 24 P 1:24
PHOENIX, ARIZONA

ENTERED IN COMPUTER

RS 8/30/06

(Continued on page 2)

5/SC

(Owner's Name - Please Print)	(Owner's Signature)		
(Street or P.O. Box)	(City)	(State)	(Zip Code)
(Owner's Name - Please Print)	(Owner's Signature)		
(Street or P.O. Box)	(City)	(State)	(Zip Code)
(Owner's Name - Please Print)	(Owner's Signature)		
(Street or P.O. Box)	(City)	(State)	(Zip Code)
(Owner's Name - Please Print)	(Owner's Signature)		
(Street or P.O. Box)	(City)	(State)	(Zip Code)

INSTRUCTIONS

1. This certification is made under the provisions of § 1744 of Title 43 and § 28-28k of Title 30 of the United States Code; and the regulations thereunder (43 CFR Part 3830).
2. The claimant(s) **must** fill in the dates in paragraph 1 for the beginning and ending of the assessment year for which this waiver is sought.
3. The claimant(s) **must** fill in the date in paragraph 2 for the beginning of the assessment year for which this waiver is sought.
4. All claim and site names and Bureau of Land Management (BLM) serial numbers **must** be listed for the mining claims, mill sites, and tunnel sites for which the waiver is sought.
5. All owners of the mining claims, mill sites, and tunnel sites and their addresses **must** be given.
6. This waiver form **must** be signed by all the claimants or their designated agent, in original form. If an agent is designated, a notarized designation of agent, signed by all of the claimants with proper address given, **must** be submitted with this waiver.
7. This form **must** be filed no later than September 1st for the upcoming assessment year in the BLM State Office where the mining claims or sites are recorded, or the waiver cannot be granted by the BLM. (Example: to obtain a waiver for the assessment year 2000, which begins at noon on September 1, 1999, you **must** qualify for and file for a waiver no later than September 1, 1999, in the proper BLM State Office).
8. For all mining claims which require assessment work, you **must** record an affidavit of labor on or before the December 30th immediately following the filing of this waiver. For all other mining claims or sites waived, you must record a notice of intent to hold on or before the December 30th immediately following the filing of this waiver.
9. Mill and tunnel sites may also be listed upon this waiver and be waived from payment of the maintenance fee. A notice of intent to hold for these sites is required to be filed by the December 30th following the filing of this waiver.

NOTICE/BURDEN HOURS STATEMENT

The Privacy Act of 1974, *as amended,* and the regulation in 43 CFR 2.48(d) provide that you be furnished the following information in connection with the information required by this certification of waiver from rental fees.

AUTHORITY: 30 U.S.C. 28-28k; 43 U.S.C. 1201, 1457, 1740, and 1744; and 43 CFR 3830.

PRINCIPLE PURPOSE: This information is to be used to verify that the owner(s) (claimants) of a mining claim has complied with 30 U.S.C. 28f and is entitled to perform assessment work in lieu of paying the maintenance fee for the mining claims listed on this form.

ROUTINE USE: (1)Adjudication of the claimant(s) certification of waiver from paying the maintenance fee otherwise required by 30 U.S.C. 28f. (2) Disclosure may be made to appropriate Federal agencies when location is made within the agency's geographic area of responsibility. (3) Information from the record and/or the record will be transferred to the appropriate Federal, State, or local agency, or a member of the public in response to a specific request for pertinent information. (4) Information may also be provided to the Department of Justice or in a proceeding before a court or adjudicative body; or to Federal, State, local or foreign agencies when needed for enforcement of civil or criminal codes or applicable regulations concerning title rights upon the public land.

EFFECT OF NOT PROVIDING INFORMATION: Disclosure of this information is required by 30 U.S.C. 28f and 43 CFR Part 3830 for those qualified claimants wishing to take the small miner waiver allowed. Failure to supply the information required in this form to support the claimants certification of waiver from payment of the otherwise required maintenance fees will result in the waiver being disallowed and the mining claims subject to forfeiture by BLM under 30 U.S.C. 28i.

The Paperwork Reduction Act of 1995 requires us to inform you that:

This information is being collected to allow the BLM to determine if you qualify for a waiver from the payment of $100 per mining claim or site maintenance fee established in 30 U.S.C. 28f and the implementing regulations at 43 CFR 3830. A response to this request is required in accordance with the statute to obtain your benefit.

BLM would like you to know that you do not have to respond to this, or any other, Federal agency-sponsored information collection unless it displays a currently valid OMB control number.

Public reporting burden for this form is estimated to average 8 minutes (0.133 hours) per response, including time to review instructions, gathering and maintaining data, and completing and reviewing the form. Direct comments regarding this burden estimate, or any other aspect of this form, to the U.S. Department of the Interior, Bureau of Land Management, (1004-0114) Bureau Information Collection Clearance Officer (WO-630), Mail Stop 401 LS, 1849 C St, N.W., Washington, D.C. 20240.

FOR OFFICIAL USE ONLY

BLM
RECEIVED
2000 AUG 24 P 1:24
AZ STATE OFFICE
PHOENIX, ARIZONA

336

Form 3830-2
(January 2004)

UNITED STATES DEPARTMENT OF THE INTERIOR
BUREAU OF LAND MANAGEMENT

FORM APPROVED
OMB NO. 1004-0114
Expires: December 31, 2006

AMC 117907

MAINTENANCE FEE WAIVER CERTIFICATION

SEE INSTRUCTIONS ON REVERSE

1. This small miner waiver is filed for the assessment year beginning at noon on September 1, 2006 and ending at noon on September 1, 2007.
2. The undersigned and all related parties owned ten or fewer mining claims, mill, or tunnel sites located and maintained on Federal lands in the United States of America on September 1, 2006.
3. The undersigned have performed the assessment work **required by law** for each mining claim listed **prior to filing this waiver** and understand that by filing this form; an affidavit of assessment work **must** be recorded by the December 30th following the filing of this waiver.
4. The undersigned understand that if the assessment work obligation has not yet come due under 30 U.S.C. 28 (for those claims in their first assessment year only); a notice of intent to hold reciting this condition **must** be recorded by the December 30th following the filing of this waiver.
5. The undersigned understand that mill and tunnel sites may also be listed upon this waiver and be waived from payment of the maintenance fee; and that a notice of intent to hold for these sites is required to be recorded by the December 30th immediately following the filing of this waiver.
6. The undersigned understand and acknowledge that pursuant to 43 U.S.C. 1212 and 18 U.S.C. 1001; the filing or recording of a false, fictitious, or fraudulent document with the Bureau of Land Management may result in a fine of up to $250,000, a prison term not to exceed five years, or both.
7. The mining claims, mill or tunnel sites for which this waiver from payment of the maintenance fees is requested are:

AMC 117939

	CLAIM OR SITE NAME	BLM RECORDATION SERIAL NUMBER
1.	Gold Bell #13	117919
2.	Gold Bell #14	117920
3.	Gold Bell #15	117921
4.	Gold Bell #16	117922
5.	Gold Bell #30	117936
6.	Gold Bell #31	117937
7.	Gold Bell #32	117938
8.	Tinker Bell #1	117939
9.	Tinker Bell #2	117940
10.	Tinker Bell #3	117941

The owner(s) (claimants) of the above mining claims and sites are:

Bethany R. Wilson
(Owner's Name - Please Print)

Bethany R. Wilson
(Owner's Signature)
Aug. 21, 2006

P.O. Box 1770
(Street or P.O. Box)

Dolan Springs (City) AZ (State) 86441 (Zip Code)

(Owner's Name - Please Print)

(Owner's Signature)

(Street or P.O. Box)

(City) (State) (Zip Code)

(Owner's Name - Please Print)

(Owner's Signature)

(Street or P.O. Box)

(City) (State) (Zip Code)

RECEIVED
B.L.M. AZ STATE OFFICE
2006 AUG 24 P 1:24
PHOENIX, ARIZONA

(Continued on page 2)

RE 8/30/06

10/5C

(Owner's Name - Please Print)	(Owner's Signature)			
(Street or P.O. Box)	(City)	(State)	(Zip Code)	
(Owner's Name - Please Print)	(Owner's Signature)			
(Street or P.O. Box)	(City)	(State)	(Zip Code)	
(Owner's Name - Please Print)	(Owner's Signature)			
(Street or P.O. Box)	(City)	(State)	(Zip Code)	
(Owner's Name - Please Print)	(Owner's Signature)			
(Street or P.O. Box)	(City)	(State)	(Zip Code)	

INSTRUCTIONS

1. This certification is made under the provisions of § 1744 of Title 43 and § 28-28k of Title 30 of the United States Code; and the regulations thereunder (43 CFR Part 3830).
2. The claimant(s) **must** fill in the dates in paragraph 1 for the beginning and ending of the assessment year for which this waiver is sought.
3. The claimant(s) **must** fill in the date in paragraph 2 for the beginning of the assessment year for which this waiver is sought.
4. All claim and site names and Bureau of Land Management (BLM) serial numbers **must** be listed for the mining claims, mill sites, and tunnel sites for which the waiver is sought.
5. All owners of the mining claims, mill sites, and tunnel sites and their addresses **must** be given.
6. This waiver form **must** be signed by all the claimants or their designated agent, in original form. If an agent is designated, a notarized designation of agent, signed by all of the claimants with proper address given, **must** be submitted with this waiver.
7. This form **must** be filed no later than September 1st for the upcoming assessment year in the BLM State Office where the mining claims or sites are recorded, or the waiver cannot be granted by the BLM. (Example: to obtain a waiver for the assessment year 2000, which begins at noon on September 1, 1999, you **must** qualify for and file for a waiver no later than September 1, 1999, in the proper BLM State Office).
8. For all mining claims which require assessment work, you **must** record an affidavit of labor on or before the December 30th immediately following the filing of this waiver. For all other mining claims or sites waived, you must record a notice of intent to hold on or before the December 30th immediately following the filing of this waiver.
9. Mill and tunnel sites may also be listed upon this waiver and be waived from payment of the maintenance fee. A notice of intent to hold for these sites is required to be filed by the December 30th following the filing of this waiver.

NOTICE/BURDEN HOURS STATEMENT

The Privacy Act of 1974, *as amended,* and the regulation in 43 CFR 2.48(d) provide that you be furnished the following information in connection with the information required by this certification of waiver from rental fees.

AUTHORITY: 30 U.S.C. 28-28k; 43 U.S.C. 1201, 1457, 1740, and 1744; and 43 CFR 3830.

PRINCIPLE PURPOSE: This information is to be used to verify that the owner(s) (claimants) of a mining claim has complied with 30 U.S.C. 28f and is entitled to perform assessment work in lieu of paying the maintenance fee for the mining claims listed on this form.

ROUTINE USE: (1)Adjudication of the claimant(s) certification of waiver from paying the maintenance fee otherwise required by 30 U.S.C. 28f. (2) Disclosure may be made to appropriate Federal agencies when location is made within the agency's geographic area of responsibility. (3) Information from the record and/or the record will be transferred to the appropriate Federal, State, or local agency, or a member of the public in response to a specific request for pertinent information. (4) Information may also be provided to the Department of Justice or in a proceeding before a court or adjudicative body; or to Federal, State, local or foreign agencies when needed for enforcement of civil or criminal codes or applicable regulations concerning title rights upon the public land.

EFFECT OF NOT PROVIDING INFORMATION: Disclosure of this information is required by 30 U.S.C. 28f and 43 CFR Part 3830 for those qualified claimants wishing to take the small miner waiver allowed. Failure to supply the information required in this form to support the claimants certification of waiver from payment of the otherwise required maintenance fees will result in the waiver being disallowed and the mining claims subject to forfeiture by BLM under 30 U.S.C. 28i.

The Paperwork Reduction Act of 1995 requires us to inform you that:

This information is being collected to allow the BLM to determine if you qualify for a waiver from the payment of $100 per mining claim or site maintenance fee established in 30 U.S.C. 28f and the implementing regulations at 43 CFR 3830. A response to this request is required in accordance with the statute to obtain your benefit.

BLM would like you to know that you do not have to respond to this, or any other, Federal agency-sponsored information collection unless it displays a currently valid OMB control number.

Public reporting burden for this form is estimated to average 8 minutes (0.133 hours) per response, including time to review instructions, gathering and maintaining data, and completing and reviewing the form. Direct comments regarding this burden estimate, or any other aspect of this form, to the U.S. Department of the Interior, Bureau of Land Management (1004-0114) Bureau Information Collection Clearance Officer (WO-630), Mail Stop 401 LS, 1849 C St., N.W., Washington, D.C. 20240.

FOR OFFICIAL USE ONLY

RECEIVED
STATE OFFICE
AUG 24 P 1:24
PHOENIX ARIZONA

(338)

Form 3830-2
(January 2004)

UNITED STATES DEPARTMENT OF THE INTERIOR
BUREAU OF LAND MANAGEMENT

AMC 116258

FORM APPROVED
OMB NO. 1004-0114
Expires: December 31, 2006

AMC 117907

MAINTENANCE FEE WAIVER CERTIFICATION

SEE INSTRUCTIONS ON REVERSE

AMC 117939

1. This small miner waiver is filed for the assessment year beginning at noon on September 1, 2006 and ending at noon on September 1, 2007.
2. The undersigned and all related parties owned ten or fewer mining claims, mill, or tunnel sites located and maintained on Federal lands in the United States of America on September 1, 2006.
3. The undersigned have performed the assessment work **required by law** for each mining claim listed **prior to filing this waiver** and understand that by filing this form; an affidavit of assessment work **must** be recorded by the December 30th following the filing of this waiver.
4. The undersigned understand that if the assessment work obligation has not yet come due under 30 U.S.C. 28 (for those claims in their first assessment year only); a notice of intent to hold reciting this condition **must** be recorded by the December 30th following the filing of this waiver.
5. The undersigned understand that mill and tunnel sites may also be listed upon this waiver and be waived from payment of the maintenance fee; and that a notice of intent to hold for these sites is required to be recorded by the December 30th immediately following the filing of this waiver.
6. The undersigned understand and acknowledge that pursuant to 43 U.S.C. 1212 and 18 U.S.C. 1001; the filing or recording of a false, fictitious, or fraudulent document with the Bureau of Land Management may result in a fine of up to $250,000, a prison term not to exceed five years, or both.
7. The mining claims, mill or tunnel sites for which this waiver from payment of the maintenance fees is requested are:

	CLAIM OR SITE NAME	BLM RECORDATION SERIAL NUMBER
1.	Gold Bell #3	117909
2.	Gold Bell #4	117910
3.	Gold Bell #19	117925
4.	Gold Bell #20	117926
5.	Gold Bell #21	117927
6.	Silver Bell #13	117959
7.	Silver Bell #14	117960
8.	Silver Bell #15	117961
9.	Silver Bell #16	117962
10.	Tiger Bell #4	116258

The owner(s) (claimants) of the above mining claims and sites are:

Craig Dobbins
(Owner's Name - Please Print)

x Craig Dobbins
(Owner's Signature)

603 W. Kingsley
(Street or P.O. Box)

Springfield | MO | 65807
(City) | (State) | (Zip Code)

(Owner's Name - Please Print)

(Owner's Signature)

(Street or P.O. Box)

(City) | (State) | (Zip Code)

RECEIVED
BLM AZ STATE OFFICE
2006 AUG 24 P 1:24
PHOENIX, ARIZONA

(Owner's Name - Please Print)

(Owner's Signature)

(Street or P.O. Box)

(City) | (State) | (Zip Code)

(Continued on page 2)

RE 8/30/06 10/52

(Owner's Name - Please Print)	(Owner's Signature)		
(Street or P.O. Box)	(City)	(State)	(Zip Code)
(Owner's Name - Please Print)	(Owner's Signature)		
(Street or P.O. Box)	(City)	(State)	(Zip Code)
(Owner's Name - Please Print)	(Owner's Signature)		
(Street or P.O. Box)	(City)	(State)	(Zip Code)
(Owner's Name - Please Print)	(Owner's Signature)		
(Street or P.O. Box)	(City)	(State)	(Zip Code)

INSTRUCTIONS

1. This certification is made under the provisions of § 1744 of Title 43 and § 28-28k of Title 30 of the United States Code; and the regulations thereunder (43 CFR Part 3830).
2. The claimant(s) **must** fill in the dates in paragraph 1 for the beginning and ending of the assessment year for which this waiver is sought.
3. The claimant(s) **must** fill in the date in paragraph 2 for the beginning of the assessment year for which this waiver is sought.
4. All claim and site names and Bureau of Land Management (BLM) serial numbers **must** be listed for the mining claims, mill sites, and tunnel sites for which the waiver is sought.
5. All owners of the mining claims, mill sites, and tunnel sites and their addresses **must** be given.
6. This waiver form **must** be signed by all the claimants or their designated agent, in original form. If an agent is designated, a notarized designation of agent, signed by all of the claimants with proper address given, **must** be submitted with this waiver.
7. This form **must** be filed no later than September 1st for the upcoming assessment year in the BLM State Office where the mining claims or sites are recorded, or the waiver cannot be granted by the BLM. (Example: to obtain a waiver for the assessment year 2000, which begins at noon on September 1, 1999, you **must** qualify for and file for a waiver no later than September 1, 1999, in the proper BLM State Office).
8. For all mining claims which require assessment work, you **must** record an affidavit of labor on or before the December 30th immediately following the filing of this waiver. For all other mining claims or sites waived, you must record a notice of intent to hold on or before the December 30th immediately following the filing of this waiver.
9. Mill and tunnel sites may also be listed upon this waiver and be waived from payment of the maintenance fee. A notice of intent to hold for these sites is required to be filed by the December 30th following the filing of this waiver.

NOTICE/BURDEN HOURS STATEMENT

The Privacy Act of 1974, *as amended,* and the regulation in 43 CFR 2.48(d) provide that you be furnished the following information in connection with the information required by this certification of waiver from rental fees.

AUTHORITY: 30 U.S.C. 28-28k; 43 U.S.C. 1201, 1457, 1740, and 1744; and 43 CFR 3830.

PRINCIPLE PURPOSE: This information is to be used to verify that the owner(s) (claimants) of a mining claim has complied with 30 U.S.C. 28f and is entitled to perform assessment work in lieu of paying the maintenance fee for the mining claims listed on this form.

ROUTINE USE: (1)Adjudication of the claimant(s) certification of waiver from paying the maintenance fee otherwise required by 30 U.S.C. 28f. (2) Disclosure may be made to appropriate Federal agencies when location is made within the agency's geographic area of responsibility. (3) Information from the record and/or the record will be transferred to the appropriate Federal, State, or local agency, or a member of the public in response to a specific request for pertinent information. (4) Information may also be provided to the Department of Justice or in a proceeding before a court or adjudicative body; or to Federal, State, local or foreign agencies when needed for enforcement of civil or criminal codes or applicable regulations concerning title rights upon the public land.

EFFECT OF NOT PROVIDING INFORMATION: Disclosure of this information is required by 30 U.S.C. 28f and 43 CFR Part 3830 for those qualified claimants wishing to take the small miner waiver allowed. Failure to supply the information required in this form to support the claimants certification of waiver from payment of the otherwise required maintenance fees will result in the waiver being disallowed and the mining claims subject to forfeiture by BLM under 30 U.S.C. 28i.

The Paperwork Reduction Act of 1995 requires us to inform you that:

This information is being collected to allow the BLM to determine if you qualify for a waiver from the payment of $100 per mining claim or site maintenance fee established in 30 U.S.C. 28f and the implementing regulations at 43 CFR 3830. A response to this request is required in accordance with the statute to obtain your benefit.

BLM would like you to know that you do not have to respond to this, or any other, Federal agency-sponsored information collection unless it displays a currently valid OMB control number.

Public reporting burden for this form is estimated to average 8 minutes (0.133 hours) per response, including time to review instructions, gathering and maintaining data, and completing and reviewing the form. Direct comments regarding this burden estimate, or any other aspect of this form, to the U.S. Department of the Interior, Bureau of Land Management, (1004-0114) Bureau Information Collection Clearance Officer (WO-630), Mail Stop 401 LS, 1849 C St., N.W., Washington, D.C. 20240.

FOR OFFICIAL USE ONLY

RECEIVED
BLM AZ STATE OFFICE
AUG 24 P 1:24
PHOENIX, ARIZONA

Form 3830-2
(January 2004)

UNITED STATES DEPARTMENT OF THE INTERIOR
BUREAU OF LAND MANAGEMENT

269

AMC 117907

FORM APPROVED
OMB NO. 1004-0114
Expires: December 31, 2006

AMC 116255

MAINTENANCE FEE WAIVER CERTIFICATION

SEE INSTRUCTIONS ON REVERSE

1. This small miner waiver is filed for the assessment year beginning at noon on September 1, 2006 and ending at noon on September 1, 2007.
2. The undersigned and all related parties owned ten or fewer mining claims, mill, or tunnel sites located and maintained on Federal lands in the United States of America on September 1, 2006.
3. The undersigned have performed the assessment work **required by law** for each mining claim listed **prior to filing this waiver** and understand that by filing this form; an affidavit of assessment work **must** be recorded by the December 30th following the filing of this waiver.

AMC 117939

4. The undersigned understand that if the assessment work obligation has not yet come due under 30 U.S.C. 28 (for those claims in their first assessment year only); a notice of intent to hold reciting this condition **must** be recorded by the December 30th following the filing of this waiver.
5. The undersigned understand that mill and tunnel sites may also be listed upon this waiver and be waived from payment of the maintenance fee; and that a notice of intent to hold for these sites is required to be recorded by the December 30th immediately following the filing of this waiver.
6. The undersigned understand and acknowledge that pursuant to 43 U.S.C. 1212 and 18 U.S.C. 1001; the filing or recording of a false, fictitious, or fraudulent document with the Bureau of Land Management may result in a fine of up to $250,000, a prison term not to exceed five years, or both.
7. The mining claims, mill or tunnel sites for which this waiver from payment of the maintenance fees is requested are:

	CLAIM OR SITE NAME	BLM RECORDATION SERIAL NUMBER
1.	Gold Bell #1	117907
2.	Gold Bell #2	117908
3.	Gold Bell #17	117923
4.	Gold Bell #18	117924
5.	Silver Bell #9	117955
6.	Silver Bell #10	117956
7.	Silver Bell #11	117957
8.	Silver Bell #12	117958
9.	Tiger Bell #1	116255
10.	Tiger Bell #8	116262

The owner(s) (claimants) of the above mining claims and sites are:

Anna Stewart
(Owner's Name - Please Print)

X _____
(Owner's Signature)

2131 W. Republic Rd.
(Street or P.O. Box)

Springfield (City) MO (State) 65807 (Zip Code)

(Owner's Name - Please Print)

(Owner's Signature)

(Street or P.O. Box)

(City) (State) (Zip Code)

(Owner's Name - Please Print)

(Owner's Signature)

(Street or P.O. Box)

(City) (State) (Zip Code)

RECEIVED
B.L.M. AZ STATE OFFICE
2006 AUG 24 P 1:08
PHOENIX, ARIZONA

(Continued on page 2)

RE 5/25/06

10/50

(Owner's Name - Please Print)	(Owner's Signature)		
(Street or P.O. Box)	(City)	(State)	(Zip Code)
(Owner's Name - Please Print)	(Owner's Signature)		
(Street or P.O. Box)	(City)	(State)	(Zip Code)
(Owner's Name - Please Print)	(Owner's Signature)		
(Street or P.O. Box)	(City)	(State)	(Zip Code)
(Owner's Name - Please Print)	(Owner's Signature)		
(Street or P.O. Box)	(City)	(State)	(Zip Code)

INSTRUCTIONS

1. This certification is made under the provisions of § 1744 of Title 43 and § 28-28k of Title 30 of the United States Code; and the regulations thereunder (43 CFR Part 3830).
2. The claimant(s) **must** fill in the dates in paragraph 1 for the beginning and ending of the assessment year for which this waiver is sought.
3. The claimant(s) **must** fill in the date in paragraph 2 for the beginning of the assessment year for which this waiver is sought.
4. All claim and site names and Bureau of Land Management (BLM) serial numbers **must** be listed for the mining claims, mill sites, and tunnel sites for which the waiver is sought.
5. All owners of the mining claims, mill sites, and tunnel sites and their addresses **must** be given.
6. This waiver form **must** be signed by all the claimants or their designated agent, in original form. If an agent is designated, a notarized designation of agent, signed by all of the claimants with proper address given, **must** be submitted with this waiver.
7. This form **must** be filed no later than September 1st for the upcoming assessment year in the BLM State Office where the mining claims or sites are recorded, or the waiver cannot be granted by the BLM. (Example: to obtain a waiver for the assessment year 2000, which begins at noon on September 1, 1999, you **must** qualify for and file for a waiver no later than September 1, 1999, in the proper BLM State Office).
8. For all mining claims which require assessment work, you **must** record an affidavit of labor on or before the December 30th immediately following the filing of this waiver. For all other mining claims or sites waived, you must record a notice of intent to hold on or before the December 30th immediately following the filing of this waiver.
9. Mill and tunnel sites may also be listed upon this waiver and be waived from payment of the maintenance fee. A notice of intent to hold for these sites is required to be filed by the December 30th following the filing of this waiver.

NOTICE/BURDEN HOURS STATEMENT

The Privacy Act of 1974, *as amended,* and the regulation in 43 CFR 2.48(d) provide that you be furnished the following information in connection with the information required by this certification of waiver from rental fees.

AUTHORITY: 30 U.S.C. 28-28k; 43 U.S.C. 1201, 1457, 1740, and 1744; and 43 CFR 3830.

PRINCIPLE PURPOSE: This information is to be used to verify that the owner(s) (claimants) of a mining claim has complied with 30 U.S.C. 28f and is entitled to perform assessment work in lieu of paying the maintenance fee for the mining claims listed on this form.

ROUTINE USE: (1)Adjudication of the claimant(s) certification of waiver from paying the maintenance fee otherwise required by 30 U.S.C. 28f. (2) Disclosure may be made to appropriate Federal agencies when location is made within the agency's geographic area of responsibility. (3) Information from the record and/or the record will be transferred to the appropriate Federal, State, or local agency, or a member of the public in response to a specific request for pertinent information. (4) Information may also be provided to the Department of Justice or in a proceeding before a court or adjudicative body; or to Federal, State, local or foreign agencies when needed for enforcement of civil or criminal codes or applicable regulations concerning title rights upon the public land.

EFFECT OF NOT PROVIDING INFORMATION: Disclosure of this information is required by 30 U.S.C. 28f and 43 CFR Part 3830 for those qualified claimants wishing to take the small miner waiver allowed. Failure to supply the information required in this form to support the claimants certification of waiver from payment of the otherwise required maintenance fees will result in the waiver being disallowed and the mining claims subject to forfeiture by BLM under 30 U.S.C. 28i.

The Paperwork Reduction Act of 1995 requires us to inform you that:

This information is being collected to allow the BLM to determine if you qualify for a waiver from the payment of $100 per mining claim or site maintenance fee established in 30 U.S.C. 28f and the implementing regulations at 43 CFR 3830. A response to this request is required in accordance with the statute to obtain your benefit.

BLM would like you to know that you do not have to respond to this, or any other, Federal agency-sponsored information collection unless it displays a currently valid OMB control number.

Public reporting burden for this form is estimated to average 8 minutes (0.133 hours) per response, including time to review instructions, gathering and maintaining data, and completing and reviewing the form. Direct comments regarding this burden estimate, or any other aspect of this form, to the U.S. Department of the Interior, Bureau of Land Management, (1004-0114) Bureau Information Collection Clearance Officer (WO-630), Mail Stop 401 LS, 1849 C St., N.W., Washington, D.C. 20240.

FOR OFFICIAL USE ONLY

RECEIVED
STATE OFFICE
PHOENIX, ARIZONA
99 SEP 24 P 1:09

Form 3830-2
(January 2004)

UNITED STATES DEPARTMENT OF THE INTERIOR
BUREAU OF LAND MANAGEMENT

270

FORM APPROVED
OMB NO. 1004-0114
Expires: December 31, 2006

AMC 117939

MAINTENANCE FEE WAIVER CERTIFICATION

SEE INSTRUCTIONS ON REVERSE

1. This small miner waiver is filed for the assessment year beginning at noon on September 1, 2006 and ending at noon on September 1, 2007.
2. The undersigned and all related parties owned ten or fewer mining claims, mill, or tunnel sites located and maintained on Federal lands in the United States of America on September 1, 2006.
3. The undersigned have performed the assessment work **required by law** for each mining claim listed **prior to filing this waiver** and understand that by filing this form; an affidavit of assessment work **must** be recorded by the December 30th following the filing of this waiver.
4. The undersigned understand that if the assessment work obligation has not yet come due under 30 U.S.C. 28 (for those claims in their first assessment year only); a notice of intent to hold reciting this condition **must** be recorded by the December 30th following the filing of this waiver.
5. The undersigned understand that mill and tunnel sites may also be listed upon this waiver and be waived from payment of the maintenance fee; and that a notice of intent to hold for these sites is required to be recorded by the December 30th immediately following the filing of this waiver.
6. The undersigned understand and acknowledge that pursuant to 43 U.S.C. 1212 and 18 U.S.C. 1001; the filing or recording of a false, fictitious, or fraudulent document with the Bureau of Land Management may result in a fine of up to $250,000, a prison term not to exceed five years, or both.
7. The mining claims, mill or tunnel sites for which this waiver from payment of the maintenance fees is requested are:

AMC 116255

	CLAIM OR SITE NAME	BLM RECORDATION SERIAL NUMBER
1.	Silver Bell #1	117947
2.	Silver Bell #2	117948
3.	Silver Bell #3	117949
4.	Silver Bell #4	117950
5.	Silver Bell #5	117951
6.	Silver Bell #6	117952
7.	Silver Bell #7	117953
8.	Silver Bell #8	117954
9.	Tiger Bell #9	116263
10.	Tiger Bell #20	116274

The owner(s) (claimants) of the above mining claims and sites are:

Janet Eckman
(Owner's Name - Please Print)

x Janet Eckman
(Owner's Signature)

2380 E. Cardinal Dr.
(Street or P.O. Box)

Ozark | MO | 65721
(City) | (State) | (Zip Code)

(Owner's Name - Please Print)

(Owner's Signature)

(Street or P.O. Box)

(City) | (State) | (Zip Code)

(Owner's Name - Please Print)

(Owner's Signature)

(Street or P.O. Box)

(City) | (State) | (Zip Code)

RECEIVED
B.L.M. AZ STATE OFFICE
2006 AUG 24 P 1:08
PHOENIX, ARIZONA

(Continued on page 2)

ENTERED IN COMPUTER
RE 8/28/06

10/50

(Owner's Name - Please Print)	(Owner's Signature)		
(Street or P.O. Box)	(City)	(State)	(Zip Code)
(Owner's Name - Please Print)	(Owner's Signature)		
(Street or P.O. Box)	(City)	(State)	(Zip Code)
(Owner's Name - Please Print)	(Owner's Signature)		
(Street or P.O. Box)	(City)	(State)	(Zip Code)
(Owner's Name - Please Print)	(Owner's Signature)		
(Street or P.O. Box)	(City)	(State)	(Zip Code)

INSTRUCTIONS

1. This certification is made under the provisions of § 1744 of Title 43 and § 28-28k of Title 30 of the United States Code; and the regulations thereunder (43 CFR Part 3830).
2. The claimant(s) **must** fill in the dates in paragraph 1 for the beginning and ending of the assessment year for which this waiver is sought.
3. The claimant(s) **must** fill in the date in paragraph 2 for the beginning of the assessment year for which this waiver is sought.
4. All claim and site names and Bureau of Land Management (BLM) serial numbers **must** be listed for the mining claims, mill sites, and tunnel sites for which the waiver is sought.
5. All owners of the mining claims, mill sites, and tunnel sites and their addresses **must** be given.
6. This waiver form **must** be signed by all the claimants or their designated agent, in original form. If an agent is designated, a notarized designation of agent, signed by all of the claimants with proper address given, **must** be submitted with this waiver.
7. This form **must** be filed no later than September 1st for the upcoming assessment year in the BLM State Office where the mining claims or sites are recorded, or the waiver cannot be granted by the BLM. (Example: to obtain a waiver for the assessment year 2000, which begins at noon on September 1, 1999, you **must** qualify for and file for a waiver no later than September 1, 1999, in the proper BLM State Office).
8. For all mining claims which require assessment work, you **must** record an affidavit of labor on or before the December 30th immediately following the filing of this waiver. For all other mining claims or sites waived, you must record a notice of intent to hold on or before the December 30th immediately following the filing of this waiver.
9. Mill and tunnel sites may also be listed upon this waiver and be waived from payment of the maintenance fee. A notice of intent to hold for these sites is required to be filed by the December 30th following the filing of this waiver.

NOTICE/BURDEN HOURS STATEMENT

The Privacy Act of 1974, *as amended,* and the regulation in 43 CFR 2.48(d) provide that you be furnished the following information in connection with the information required by this certification of waiver from rental fees.

AUTHORITY: 30 U.S.C. 28-28k; 43 U.S.C. 1201, 1457, 1740, and 1744; and 43 CFR 3830.

PRINCIPLE PURPOSE: This information is to be used to verify that the owner(s) (claimants) of a mining claim has complied with 30 U.S.C. 28f and is entitled to perform assessment work in lieu of paying the maintenance fee for the mining claims listed on this form.

ROUTINE USE: (1)Adjudication of the claimant(s) certification of waiver from paying the maintenance fee otherwise required by 30 U.S.C. 28f. (2) Disclosure may be made to appropriate Federal agencies when location is made within the agency's geographic area of responsibility. (3) Information from the record and/or the record will be transferred to the appropriate Federal, State, or local agency, or a member of the public in response to a specific request for pertinent information. (4) Information may also be provided to the Department of Justice or in a proceeding before a court or adjudicative body; or to Federal, State, local or foreign agencies when needed for enforcement of civil or criminal codes or applicable regulations concerning title rights upon the public land.

EFFECT OF NOT PROVIDING INFORMATION: Disclosure of this information is required by 30 U.S.C. 28f and 43 CFR Part 3830 for those qualified claimants wishing to take the small miner waiver allowed. Failure to supply the information required in this form to support the claimants certification of waiver from payment of the otherwise required maintenance fees will result in the waiver being disallowed and the mining claims subject to forfeiture by BLM under 30 U.S.C. 28i.

The Paperwork Reduction Act of 1995 requires us to inform you that:

This information is being collected to allow the BLM to determine if you qualify for a waiver from the payment of $100 per mining claim or site maintenance fee established in 30 U.S.C. 28f and the implementing regulations at 43 CFR 3830. A response to this request is required in accordance with the statute to obtain your benefit.

BLM would like you to know that you do not have to respond to this, or any other, Federal agency-sponsored information collection unless it displays a currently valid OMB control number.

Public reporting burden for this form is estimated to average 8 minutes (0.133 hours) per response, including time to review instructions, gathering and maintaining data, and completing and reviewing the form. Direct comments regarding this burden estimate, or any other aspect of this form, to the U.S. Department of the Interior, Bureau of Land Management, (1004-0114) Bureau Information Collection Clearance Officer (WO-630), Mail Stop 401 LS, 1849 C St, N.W., Washington, D.C. 20240.

FOR OFFICIAL USE ONLY



7

2005097844 BK 5797 PG 648
OFFICIAL RECORDS OF MOHAVE COUNTY
JOAN MC CALL, MOHAVE COUNTY RECORDE
08/25/2005 11:51A PAGE 1 OF 2
CRAIG DOBBINS
RECORDING FEE 19.00

Return Document to:

Brendan Galyean
230 Whitetail Drive
Walnut Shade, MO 65771

Telephone:

AMC 116255
AMC 117939
AMC 117907
AMC 107667
AMC 116235

RECEIVED
B.L.M. AZ STATE OFFICE
2005 AUG 26 P 1:09
PHOENIX, ARIZONA
BLM Date Stamp

SELECT ONLY ONE:

☒ **AFFIDAVIT OF PERFORMANCE OF ANNUAL WORK.** Also fill in Items 1 through 9 on the reverse side of this document.

☐ **NOTICE OF INTENTION TO HOLD.** I intend to hold the claims(s)/site(s) listed below for the calendar year 20___. Also fill in Items1 through 4 and Item 9 on the reverse side of this document.

AMC NUMBER	CLAIM/SITE NAME	COUNTY RECORDER DATA	SEC	TWP	RNG
AMC 116237	Blue Bell #3	DKT/Pg 672/957&958	30	26N	20W
AMC 116238	Blue Bell #4	DKT/Pg 672/959&960	30	26N	20W
AMC 116239	Blue Bell #5	DKT/Pg 672/961&962	30	26N	20W
AMC 116240	Blue Bell #6	DKT/Pg 672/963&964	30	26N	20W
AMC 116241	Blue Bell #7	DKT/Pg 672/965&966	30	26N	20W
AMC 116242	Blue Bell #8	DKT/Pg 672/967&968	30	26N	20W
AMC 107674	Jumpin Jack #8	DKT/Pg 644/106&107	30	26N	20& 21W
AMC 107675	Jumpin Jack #9	DKT/Pg 644/108&109	30	26N	20& 21W
AMC 107676	Jumpin Jack #10	DKT/Pg 644/110&111	30	26N	20& 21W

BLM requires a $5 nonrefundable service charge for each mining claim, mill site or tunnel site payable on or before December 30th (not the 31st). Mail to:

Bureau of Land Management
222 North Central Avenue
Phoenix, Arizona 85004-2203
602-417-9200
www.az.blm.gov

NO. OF CLAIMS 9 X $5 = 45.00

CHECK NO. _____ INIT TTO

BLM USE ONLY

FORM APPROVED OMB NO. 1004-0114
Expires: December 31, 2006

AZ-3850-1
(June 2004)

ENTERED

Notices of Intention to Hold are for **mill sites, tunnel sites** or mining claims when assessment work has not been done, regardless of whether the annual assessment has been suspended, deferred, or not yet accrued. The filing of a Notice of Intention to Hold shall not relieve the owner of complying with Federal and State laws pertaining to the performance of annual assessment work. Notices of Intention to Hold for mill sites or tunnel sites need not be county recorded. For mining claims the form filed with the Bureau of Land Management **must** be identical to the one that was or will be filed with the County. **All claims** listed on a single affidavit must be contiguous.

Evidence of Annual Assessment Work or a Notice of Intention to Hold must be filed each calendar year following the calendar year in which the claim/site was located.

1. State of Arizona, County of Mohave ss:

2. I, (Name) Brendan Galyean

3. Reside at (Address) 230 Whitetail Drive

City Walnut Shade, County _____, State MO Zip 65771 being duly sworn, depose and say that I am a citizen of the United States, more than eighteen years of age, that all of the facts set forth in this affidavit/notice, subject to the provisions and penalties of 18 U.S.C. 1001 pertaining to the filing of false, fictitious, or fraudulent statements with the United States, are true and correct according to the best of my knowledge, information and belief.

4. Owner's name and address (If not shown in Items 1-3 above). _____

_____

5. That I am personally acquainted with the mining claim(s). The work and improvements were made by and at the expense of the owner(s) of said claim(s). Said contiguous group of claims, listed on the reverse side of this document, are situated in the Weaver Mining District, Mohave County, Arizona.

6. That between the dates starting at 12 o'clock noon on September 1, 2004 and ending at 12 o'clock noon on September 1, 2005 at least $ 900.00 dollars worth of work and improvements were done and performed upon said claim(s) or upon one or more of a contiguous group of claims for the benefit of all, wholly or partly outside of a contiguous group of claims for the benefit of all, not including the location work.

7. That the following persons were employed to perform the work and improvements described herein: Kent Dobbins, Don Stewart, Bill Chirgwin, Lee Wilson, Beth Wilson, Jack Mays, & others

8. That the work and improvements performed were: Graded existing roads accessing claims. Graded Fire Lanes. Continued exploration by removing ore from claims by pick & shovel for processing by gravity separation at mill. Experimental chemical processing at private lab. Results checked Tucson, AZ. Areas of ore removal reclaimed by manual labor.

9. Dated: 8-15-05 Signature: Brendan Galyean

SUBSCRIBED AND SWORN TO before me, a Notary Public, this 15th day of August 2005

By: _____

Notary Public: Donna Lassiter

MY COMMISSION EXPIRES 3/14/09

DONNA LASSITER
Notary Public - Notary Seal
STATE OF MISSOURI
Taney County
My Commission Expires: Mar. 14, 2009

PRIVACY ACT STATEMENT – This information is being collected pursuant to 30 U.S.C. 28, 43 CFR 3833.2, and ARS 27-208, in compliance with the laws of the USDI, Bureau of Land Management, and the State of Arizona. The purpose of this collection is to facilitate processing of claims or applications. This form is covered by Privacy Act Notice #INTERIOR/LLM-32 and is subject to the routine uses stated in that notice. Privacy Act Notice #INTERIOR/LLM-32 is available at the BLM Arizona State Office. This form may be locally reproduced.

FORM APPROVED OMB NO. 1004-0114
Expires: December 31, 2006

AZ-3850-1
(June 2004)

2005093842 BK 5797 PG 644
OFFICIAL RECORDS OF MOHAVE COUNTY
JOAN MC CALL, MOHAVE COUNTY RECORDE
08/25/2005 11:51A PAGE 1 OF 2
CRAIG DOBBINS
RECORDING FEE 19.00

Return Document to:

Craig Dobbins
603 W. Kingsley
Springfield, MO 65807

Telephone: _____

RECEIVED
B.L.M. AZ STATE OFFICE
2005 AUG 26 P 1:09
PHOENIX, ARIZONA
BLM Date Stamp

SELECT ONLY ONE:

☒ **AFFIDAVIT OF PERFORMANCE OF ANNUAL WORK.** Also fill in Items 1 through 9 on the reverse side of this document.

☐ **NOTICE OF INTENTION TO HOLD.** I intend to hold the claims(s)/site(s) listed below for the calendar year 20___. Also fill in Items1 through 4 and Item 9 on the reverse side of this document.

AMC NUMBER	CLAIM/SITE NAME	COUNTY RECORDER DATA	SEC	TWP	RNG
AMC 117909	Gold Bell #3	DKT/Pg 674/6&7	26&35	25&26 N	20& 21W
AMC 117910	Gold Bell #4	DKT/Pg 674/8&9	26&35	25&26 N	20& 21W
AMC 117925	Gold Bell #19	DKT/Pg 674/38&39	26&35	25&26 N	20& 21W
AMC 117926	Gold Bell #20	DKT/Pg 674/40&41	26&35	25&26 N	20& 21W
AMC 117927	Gold Bell #21	DKT/Pg 674/42&43	26&35	25&26 N	20& 21W
AMC 117959	Silver Bell #13	DKT/Pg 673/987&988	25&26	26N	21W
AMC 117960	Silver Bell #14	DKT/Pg 673/989&990	25&26	26N	21W
AMC 117961	Silver Bell #15	DKT/Pg 673/991&992	25&26	26N	21W
AMC 117962	Silver Bell #16	DKT/Pg 673/993&994	25&26	26N	21W
AMC 116258	Tiger Bell #4	DKT/Pg 672/999&1000	25	26N	21W

BLM requires a $5 nonrefundable service charge for each mining claim, mill site or tunnel site payable on or before December 30th (not the 31st). Mail to:

Bureau of Land Management
222 North Central Avenue
Phoenix, Arizona 85004-2203
602-417-9200
www.az.blm.gov

NO. OF CLAIMS 10 X $5 = 50.00
CHECK NO. _____ INIT TTR
BLM USE ONLY

ENTERED ON COMPUTER
RE 10/21/05

FORM APPROVED OMB NO. 1004-0114
Expires: December 31, 2006

AZ-3850-1
(June 2004)

Notices of Intention to Hold are for **mill sites, tunnel sites** or mining claims when assessment work has not been done, regardless of whether the annual assessment has been suspended, deferred, or not yet accrued. The filing of a Notice of Intention to Hold shall not relieve the owner of complying with Federal and State laws pertaining to the performance of annual assessment work. Notices of Intention to Hold for mill sites or tunnel sites need not be county recorded. For mining claims the form filed with the Bureau of Land Management **must** be identical to the one that was or will be filed with the County. **All claims** listed on a single affidavit must be contiguous.

Evidence of Annual Assessment Work or a Notice of Intention to Hold must be filed each calendar year following the calendar year in which the claim/site was located.

1. State of Arizona, County of Mohave ss:

2. I, (Name) Craig Dobbins

3. Reside at (Address) 603 W. Kingsley

City Springfield, County_____, State MO Zip 65807 being duly sworn, depose and say that I am a citizen of the United States, more than eighteen years of age, that all of the facts set forth in this affidavit/notice, subject to the provisions and penalties of 18 U.S.C. 1001 pertaining to the filing of false, fictitious, or fraudulent statements with the United States, are true and correct according to the best of my knowledge, information and belief.

4. Owner's name and address (If not shown in Items 1-3 above). _____

_____

5. That I am personally acquainted with the mining claim(s). The work and improvements were made by and at the expense of the owner(s) of said claim(s). Said contiguous group of claims, listed on the reverse side of this document, are situated in the Weaver Mining District, Mohave County, Arizona.

6. That between the dates starting at 12 o'clock noon on September 1, 20 04 and ending at 12 o'clock noon on September 1, 20 05 at least $1,000.00 dollars worth of work and improvements were done and performed upon said claim(s) or upon one or more of a contiguous group of claims for the benefit of all, wholly or partly outside of a contiguous group of claims for the benefit of all, not including the location work.

7. That the following persons were employed to perform the work and improvements described herein: Kent Dobbins, Don Stewart, Bill Chirgwin, Lee Wilson, Beth Wilson, Jack Mays, & others.

8. That the work and improvements performed were: Graded existing roads accessing claims. Graded Fire Lanes. Continued exploration by removing ore from claims by pick & shovel for processing by gravity separation at mill. Experimental chemical processing at private lab. Results checked Tucson, AZ. Areas of ore removal reclaimed by manual labor.

9. Dated: 8-15-05 Signature: [signature]

SUBSCRIBED AND SWORN TO before me, a Notary Public, this 15th day of August 20 05

By: [signature] John Vaughan

Notary Public State of Missouri, County of Christian

MY COMMISSION EXPIRES January 1, 2007

JOHN VAUGHAN
Notary Public - Notary Seal
STATE OF MISSOURI
CHRISTIAN COUNTY
My Commission Expires January 1, 2007

PRIVACY ACT STATEMENT – This information is being collected pursuant to 30 U.S.C. 28, 43 CFR 3833.2, and ARS 27-208, in compliance with the laws of the USDI, Bureau of Land Management, and the State of Arizona. The purpose of this collection is to facilitate processing of claims or applications. This form is covered by Privacy Act Notice #INTERIOR/LLM-32 and is subject to the routine uses stated in that notice. Privacy Act Notice #INTERIOR/LLM-32 is available at the BLM Arizona State Office. This form may be locally reproduced.

2005093843 BK 5797 PG 644
OFFICIAL RECORDS OF MOHAVE COUNTY
JOAN MC CALL, MOHAVE COUNTY RECORDE
08/25/2005 11:51A PAGE 1 OF 2
CRAIG DOBBINS
RECORDING FEE 19.00

Return Document to:

Tasha Inmon
2807 N. Farm Road 81
Willard, MO 65781

Telephone: _____

RECEIVED
B.L.M. AZ STATE OFFICE
2005 AUG 26 P 1:09
PHOENIX, ARIZONA

BLM Date Stamp

SELECT ONLY ONE:

☒ **AFFIDAVIT OF PERFORMANCE OF ANNUAL WORK.** Also fill in Items 1 through 9 on the reverse side of this document.

☐ **NOTICE OF INTENTION TO HOLD.** I intend to hold the claims(s)/site(s) listed below for the calendar year 20___. Also fill in Items1 through 4 and Item 9 on the reverse side of this document.

AMC NUMBER	CLAIM/SITE NAME	COUNTY RECORDER DATA	SEC	TWP	RNG
AMC 116256	Tiger Bell #2	DKT/Pg 672/995&996	25	26N	20& 21W
AMC 116257	Tiger Bell #3	DKT/Pg 672/997&998	25	26N	20& 21W
AMC 116259	Tiger Bell #5	DKT/Pg 673/1&2	25	26N	20& 21W
AMC 116260	Tiger Bell #6	DKT/Pg 673/3&4	25	26N	20& 21W
AMC 116261	Tiger Bell #7	DKT/Pg 673/5&6	25	26N	20& 21W

BLM requires a $5 nonrefundable service charge for each mining claim, mill site or tunnel site payable on or before December 30th (not the 31st). Mail to:

Bureau of Land Management
222 North Central Avenue
Phoenix, Arizona 85004-2203
602-417-9200
www.az.blm.gov

NO. OF CLAIMS 5 X $5 = 25.00

CHECK NO. _____ INIT _____

BLM USE ONLY

RE 10/21/05

FORM APPROVED OMB NO. 1004-0114
Expires: December 31, 2006

AZ-3850-1
(June 2004)

Notices of Intention to Hold are for **mill sites, tunnel sites** or mining claims when assessment work has not been done, regardless of whether the annual assessment has been suspended, deferred, or not yet accrued. The filing of a Notice of Intention to Hold shall not relieve the owner of complying with Federal and State laws pertaining to the performance of annual assessment work. Notices of Intention to Hold for mill sites or tunnel sites need not be county recorded. For mining claims the form filed with the Bureau of Land Management **must** be identical to the one that was or will be filed with the County. **All claims** listed on a single affidavit must be contiguous.

Evidence of Annual Assessment Work or a Notice of Intention to Hold must be filed each calendar year following the calendar year in which the claim/site was located.

1. State of Arizona, County of Mohave ss:

2. I, (Name) Tasha Inmon

3. Reside at (Address) 2807 N. Farm Rd. 81

City Willard, County _____, State MO Zip 65781 being duly sworn, depose and say that I am a citizen of the United States, more than eighteen years of age, that all of the facts set forth in this affidavit/notice, subject to the provisions and penalties of 18 U.S.C. 1001 pertaining to the filing of false, fictitious, or fraudulent statements with the United States, are true and correct according to the best of my knowledge, information and belief.

4. Owner's name and address (If not shown in Items 1-3 above). _____

5. That I am personally acquainted with the mining claim(s). The work and improvements were made by and at the expense of the owner(s) of said claim(s). Said contiguous group of claims, listed on the reverse side of this document, are situated in the Weaver Mining District, Mohave County, Arizona.

6. That between the dates starting at 12 o'clock noon on September 1, 2004 and ending at 12 o'clock noon on September 1, 20 05 at least $500.00 dollars worth of work and improvements were done and performed upon said claim(s) or upon one or more of a contiguous group of claims for the benefit of all, wholly or partly outside of a contiguous group of claims for the benefit of all, not including the location work.

7. That the following persons were employed to perform the work and improvements described herein: Kent Dobbins, Don Stewart, Bill Chirgwin, Lee Wilson, Beth Wilson, Jack Mays, & others.

8. That the work and improvements performed were: Graded existing roads accessing claims. Graded Fire Lanes. Continued exploration by removing ore from claims by pick & shovel for processing by gravity separation at mill. Experimental chemical processing at private lab. Results checked Tucson, AZ. Areas of ore removal reclaimed by manual labor.

9. Dated: 8/10/05 Signature: Tasha Inmon

SUBSCRIBED AND SWORN TO before me, a Notary Public, this 15th day of August 20 05

By: John Vaughn

Notary Public State of Missouri, County of Christian

MY COMMISSION EXPIRES January 1, 2007

JOHN VAUGHAN
Notary Public - Notary Seal
STATE OF MISSOURI
CHRISTIAN COUNTY
My Commission Expires January 1, 2007

PRIVACY ACT STATEMENT – This information is being collected pursuant to 30 U.S.C. 28, 43 CFR 3833.2, and ARS 27-208, in compliance with the laws of the USDI, Bureau of Land Management, and the State of Arizona. The purpose of this collection is to facilitate processing of claims or applications. This form is covered by Privacy Act Notice #INTERIOR/LLM-32 and is subject to the routine uses stated in that notice. Privacy Act Notice #INTERIOR/LLM-32 is available at the BLM Arizona State Office. This form may be locally reproduced.

THE PURPOSE OF THIS FORM IS TO VERIFY FOR FUTURE REFERENCE THAT CERTAIN SETS OF FORMS OR INDIVIDUAL FORMS WERE RECEIVED AND PROCESSED BY YOUR OFFICE. THIS FORM WILL BE USED AS PROOF IF ANY FORMS ARE SUBSEQUENTLY LOST BY YOUR OFFICE.

(PLEASE INITIAL TO THE LEFT OF EACH TYPE OF FORM AFTER PROCESSING)

I HAVE RECEIVED AND PROCESSED THE FOLLOWING FORM(S):

TM **BRENDAN GALYEAN:**
1 AFFIDAVIT OF PERFORMANCE OF ANNUAL WORK
1 MAINTENANCE FEE WAIVER CERTIFICATION

TM **TASHA INMON:**
1 AFFIDAVIT OF PERFORMANCE OF ANNUAL WORK
1 MAINTENANCE FEE WAIVER CERTIFICATION

TM **CRAIG DOBBINS:**
1 AFFIDAVIT OF PERFORMANCE OF ANNUAL WORK
1 MAINTENANCE FEE WAIVER CERTIFICATION

ALL FORMS WERE FILED AS REQUIRED AND ALL FEES WERE PAID.

BLM EMPLOYEE SIGNATURE **DATE** **BLM STAMP**

RECEIVED
B.L.M. AZ STATE OFFICE
2005 AUG 26 P 1:06
PHOENIX, ARIZONA

United States Department of the Interior
Bureau of Land Management
BUSINESS & SUPPORT SVCS DIV
222 N CENTRAL AVE
PHOENIX, AZ 85004 -2203
Phone: (602) 417-9200

Receipt	
No:	1138750

Transaction #: 1177920
Date of Transaction: 08/26/2005

CUSTOMER:	CRAIG DOBBINS 603 W KINGSLEY SPRINGFIELD,MO 65807

LINE #	QTY	DESCRIPTION	REMARKS	UNIT PRICE	TOTAL
1	1.00	LOCATABLE MINERALS / MINING CLAIMS-NOT NEW-UNADJUD,ONE AUTH NO. ONLY / MINING CLAIM MONEY RECEIVED (455) **CASES:** AMC116237/$120.00	WAIVER/POL 2005 - 24	- n/a -	120.00
				TOTAL:	**$120.00**

PAYMENT INFORMATION				
1	AMOUNT:	$120.00	POSTMARKED:	N/A
	TYPE:	CASH	RECEIVED:	08/26/2005
	NAME:	GALYEAN, BRENDAN 230 WHITETAIL DR WALNUT SHADE MO 65771		

REMARKS

This receipt was generated by the automated BLM Collections and Billing System and is a paper representation of a portion of the official electronic record contained therein.

595

Form 3830-2
(January 2004)

UNITED STATES DEPARTMENT OF THE INTERIOR
BUREAU OF LAND MANAGEMENT

FORM APPROVED
OMB NO. 1004-0114
Expires: December 31, 2006

MAINTENANCE FEE WAIVER CERTIFICATION AMC 116255

SEE INSTRUCTIONS ON REVERSE AMC 117907 TO AMC 117939

1. This small miner waiver is filed for the assessment year beginning at noon on September 1, 2005 and ending at noon on September 1, 2006
2. The undersigned and all related parties owned ten or fewer mining claims, mill, or tunnel sites located and maintained on Federal lands in the United States of America on September 1, 2005
3. The undersigned have performed the assessment work **required by law** for each mining claim listed **prior to filing this waiver** and understand that by filing this form; an affidavit of assessment work **must** be recorded by the December 30th following the filing of this waiver.
4. The undersigned understand that if the assessment work obligation has not yet come due under 30 U.S.C. 28 (for those claims in their first assessment year only); a notice of intent to hold reciting this condition **must** be recorded by the December 30th following the filing of this waiver.
5. The undersigned understand that mill and tunnel sites may also be listed upon this waiver and be waived from payment of the maintenance fee; and that a notice of intent to hold for these sites is required to be recorded by the December 30th immediately following the filing of this waiver.
6. The undersigned understand and acknowledge that pursuant to 43 U.S.C. 1212 and 18 U.S.C. 1001; the filing or recording of a false, fictitious, or fraudulent document with the Bureau of Land Management may result in a fine of up to $250,000, a prison term not to exceed five years, or both.
7. The mining claims, mill or tunnel sites for which this waiver from payment of the maintenance fees is requested are:

	CLAIM OR SITE NAME	BLM RECORDATION SERIAL NUMBER
1.	Gold Bell #3	117909
2.	Gold Bell #4	117910
3.	Gold Bell #19	117925
4.	Gold Bell #20	117926
5.	Gold Bell #21	117927
6.	Silver Bell #13	117959
7.	Silver Bell #14	117960
8.	Silver Bell #15	117961
9.	Silver Bell #16	117962
10.	Tiger Bell #4	116258

The owner(s) (claimants) of the above mining claims and sites are:

Craig Dobbins
(Owner's Name - Please Print)

(Owner's Signature)

603 W. Kingsley
(Street or P.O. Box)

Springfield | MO | 65807
(City) (State) (Zip Code)

(Owner's Name - Please Print)

(Owner's Signature)

(Street or P.O. Box)

(City) (State) (Zip Code)

(Owner's Name - Please Print)

(Owner's Signature)

(Street or P.O. Box)

(City) (State) (Zip Code)

(Continued on page 2)

ENTERED IN COMPUTER
10/4/05 MH

Form 3830-2
(January 2004)

UNITED STATES DEPARTMENT OF THE INTERIOR
BUREAU OF LAND MANAGEMENT

595

FORM APPROVED
OMB NO. 1004-0114
Expires: December 31, 2006

MAINTENANCE FEE WAIVER CERTIFICATION

AMC 116255

SEE INSTRUCTIONS ON REVERSE

AMC 117907

TP AMC 117939

1. This small miner waiver is filed for the assessment year beginning at noon on September 1, 2005 and ending at noon on September 1, 2006
2. The undersigned and all related parties owned ten or fewer mining claims, mill, or tunnel sites located and maintained on Federal lands in the United States of America on September 1, 2005
3. The undersigned have performed the assessment work **required by law** for each mining claim listed **prior to filing this waiver** and understand that by filing this form; an affidavit of assessment work **must** be recorded by the December 30th following the filing of this waiver.
4. The undersigned understand that if the assessment work obligation has not yet come due under 30 U.S.C. 28 (for those claims in their first assessment year only); a notice of intent to hold reciting this condition **must** be recorded by the December 30th following the filing of this waiver.
5. The undersigned understand that mill and tunnel sites may also be listed upon this waiver and be waived from payment of the maintenance fee; and that a notice of intent to hold for these sites is required to be recorded by the December 30th immediately following the filing of this waiver.
6. The undersigned understand and acknowledge that pursuant to 43 U.S.C. 1212 and 18 U.S.C. 1001; the filing or recording of a false, fictitious, or fraudulent document with the Bureau of Land Management may result in a fine of up to $250,000, a prison term not to exceed five years, or both.
7. The mining claims, mill or tunnel sites for which this waiver from payment of the maintenance fees is requested are:

	CLAIM OR SITE NAME	BLM RECORDATION SERIAL NUMBER
1.	Gold Bell #3	117909
2.	Gold Bell #4	117910
3.	Gold Bell #19	117925
4.	Gold Bell #20	117926
5.	Gold Bell #21	117927
6.	Silver Bell #13	117959
7.	Silver Bell #14	117960
8.	Silver Bell #15	117961
9.	Silver Bell #16	117962
10.	Tiger Bell #4	116258

The owner(s) (claimants) of the above mining claims and sites are:

Craig Dobbins
(Owner's Name - Please Print)

(Owner's Signature)

603 W. Kingsley
(Street or P.O. Box)

Springfield | MO | 65807
(City) | (State) | (Zip Code)

(Owner's Name - Please Print)

(Owner's Signature)

(Street or P.O. Box)

(City) | (State) | (Zip Code)

(Owner's Name - Please Print)

(Owner's Signature)

(Street or P.O. Box)

(City) | (State) | (Zip Code)

(Continued on page 2)

ENTERED IN COMPUTER
10/4/05 MH

2005088592 BK 5773 PG 6
OFFICIAL RECORDS OF MOHAVE COUNTY
JOAN MC CALL, MOHAVE COUNTY RECORD
08/15/2005 09:40A PAGE 1 OF 2
DONALD STEWART
RECORDING FEE 19.00

AMC 107667
116235
116255
117939

Return Document to:

Donald Stewart
2131 W. Republic Rd.
PMB #219 Springfield, MO 65807

Telephone: 417-883-1306

BLM Date Stamp
RECEIVED
B.L.M. AZ STATE OFFICE
2005 AUG 15 P 2:12
PHOENIX, ARIZONA

SELECT ONLY ONE:

☒ **AFFIDAVIT OF PERFORMANCE OF ANNUAL WORK.** Also fill in Items 1 through 9 on the reverse side of this document.

☐ **NOTICE OF INTENTION TO HOLD.** I intend to hold the claims(s)/site(s) listed below for the calendar year 20___. Also fill in Items1 through 4 and Item 9 on the reverse side of this document.

AMC NUMBER	CLAIM/SITE NAME	COUNTY RECORDER DATA	SEC	TWP	RNG
AMC 107667	Jumpin Jack #1	DKT/Pg 643/955&956	25,30 31	26N	20& 21W
AMC 107668	Jumpin Jack #2	DKT/Pg 643/957&958	25,30 31	26N	20& 21W
AMC 107669	Jumpin Jack #3	DKT/Pg 643/959&960	25,30 31	26N	20& 21W
AMC 107671	Jumpin Jack #5	DKT/Pg 644/100&101	25,30 31	26N	20& 21W
AMC 107672	Jumpin Jack #6	DKT/Pg 644/102&103	25,30 31	26N	20& 21W
AMC 107673	Jumpin Jack #7	DKT/Pg 644/104&105	30	26N	20& 21W

BLM requires a $5 nonrefundable service charge for each mining claim, mill site or tunnel site payable on or before December 30th (not the 31st). Mail to:

Bureau of Land Management
222 North Central Avenue
Phoenix, Arizona 85004-2203
602-417-9200
www.az.blm.gov

ENTERED IN COMPUTER
8/17/05 mt

NO. OF CLAIMS 6 X $5 = 30
CHECK NO. _____ INIT TR
BLM USE ONLY

FORM APPROVED OMB NO. 1004-0114
Expires: December 31, 2006

AZ-3850-1
(June 2004)

Notices of Intention to Hold are [illegible]**ill sites, tunnel sites** or mining claims [illegible]h assessment work has not been done, regardless of whether the annual assessment has been suspended, deferred, or not yet accrued. The filing of a Notice of Intention to Hold shall not relieve the owner of complying with Federal and State laws pertaining to the performance of annual assessment work. Notices of Intention to Hold for mill sites or tunnel sites need not be county recorded. For mining claims the form filed with the Bureau of Land Management **must** be identical to the one that was or will be filed with the County. **All claims** listed on a single affidavit must be contiguous.

Evidence of Annual Assessment Work or a Notice of Intention to Hold must be filed each calendar year following the calendar year in which the claim/site was located.

1. State of Arizona, County of Mohave ss:

2. I, (Name) Donald Stewart

3. Reside at (Address) 1837 W. Camino Lane

City Springfield, County Greene, State MO Zip 65810 being duly sworn, depose and say that I am a citizen of the United States, more than eighteen years of age, that all of the facts set forth in this affidavit/notice, subject to the provisions and penalties of 18 U.S.C. 1001 pertaining to the filing of false, fictitious, or fraudulent statements with the United States, are true and correct according to the best of my knowledge, information and belief.

4. Owner's name and address (If not shown in Items 1-3 above). _____

_____

5. That I am personally acquainted with the mining claim(s). The work and improvements were made by and at the expense of the owner(s) of said claim(s). Said contiguous group of claims, listed on the reverse side of this document, are situated in the Weaver Mining District, Mohave County, Arizona.

6. That between the dates starting at 12 o'clock noon on September 1, 2004 and ending at 12 o'clock noon on September 1, 2005 at least $ 600.00 dollars worth of work and improvements were done and performed upon said claim(s) or upon one or more of a contiguous group of claims for the benefit of all, wholly or partly outside of a contiguous group of claims for the benefit of all, not including the location work.

7. That the following persons were employed to perform the work and improvements described herein: Kent Dobbins, Don Stewart, Bill Chirgwin, Lee Wilson, Beth Wilson, Jack Mays, & others.

8. That the work and improvements performed were: Graded existing roads accessing claims. Graded Fire Lanes. Continued exploration by removing ore from claims by pick & shovel for processing by gravity separation at mill. Experimental chemical processing at private lab. Results checked Tucson, AZ. Areas of ore removal reclaimed by manual labor.

9. Dated: 8-1-05 Signature: Donald W Stewart

SUBSCRIBED AND SWORN TO before me, a Notary Public, this 2nd day of August 2005

By: Marla K. Smith

Notary Public Marla K. Smith

MY COMMISSION EXPIRES 8/20/05

NOTARY PUBLIC STATE OF MISSOURI MARLA K SMITH SEAL

MARLA K SMITH
NOTARY PUBLIC - STATE OF MISSOURI
CHRISTIAN COUNTY
MY COMMISSION EXP. AUG. 20,2005

PRIVACY ACT STATEMENT – This information is being collected pursuant to 30 U.S.C. 28, 43 CFR 3833.2, and ARS 27-208, in compliance with the laws of the USDI, Bureau of Land Management, and the State of Arizona. The purpose of this collection is to facilitate processing of claims or applications. This form is covered by Privacy Act Notice #INTERIOR/LLM-32 and is subject to the routine uses stated in that notice. Privacy Act Notice #INTERIOR/LLM-32 is available at the BLM Arizona State Office. This form may be locally reproduced.

2005080879 BK 5773 PG
OFFICIAL RECORDS OF MOHAVE COUNT
JOAN MC CALL, MOHAVE COUNTY RECOR
08/15/2005 09:40A PAGE 1 OF 2
DONALD STEWART
RECORDING FEE 19.00

Return Document to:

J. Donald Stewart
2634 W. Arlington
Springfield, MO 65810

Telephone:

RECEIVED
B.L.M. AZ STATE OFFICE
2005 AUG 15 P 2:12
PHOENIX, ARIZONA
BLM Date Stamp

SELECT ONLY ONE:

☒ **AFFIDAVIT OF PERFORMANCE OF ANNUAL WORK.** Also fill in Items 1 through 9 on the reverse side of this document.

☐ **NOTICE OF INTENTION TO HOLD.** I intend to hold the claims(s)/site(s) listed below for the calendar year 20___. Also fill in Items1 through 4 and Item 9 on the reverse side of this document.

AMC NUMBER	CLAIM/SITE NAME	COUNTY RECORDER DATA	SEC	TWP	RNG
AMC 116275	Tiger Bell #21	DKT/Pg 673/33&34	19&24	26N	21W
AMC 116276	Tiger Bell #22	DKT/Pg 673/35&36	19&24	26N	21W
AMC 116277	Tiger Bell #23	DKT/Pg 673/37&38	19&24	26N	21W
AMC 116278	Tiger Bell #24	DKT/Pg 673/39&40	19&24	26N	21W
AMC 116279	Tiger Bell #25	DKT/Pg 673/41&42	19&24	26N	21W

BLM requires a $5 nonrefundable service charge for each mining claim, mill site or tunnel site payable on or before December 30th (not the 31st). Mail to:

Bureau of Land Management
222 North Central Avenue
Phoenix, Arizona 85004-2203
602-417-9200
www.az.blm.gov

ENTERED IN COMPUTER
8/17/05 KH

NO. OF CLAIMS 5 X $5 = 25

CHECK NO. _____ INIT TR
BLM USE ONLY

FORM APPROVED OMB NO. 1004-0114
Expires: December 31, 2006

AZ-3850-1
(June 2004)

Notices of Intention to Hold are **mill sites, tunnel sites** or mining claims on which assessment work has not been done, regardless of whether the annual assessment has been suspended, deferred, or not yet accrued. The filing of a Notice of Intention to Hold shall not relieve the owner of complying with Federal and State laws pertaining to the performance of annual assessment work. Notices of Intention to Hold for mill sites or tunnel sites need not be county recorded. For mining claims the form filed with the Bureau of Land Management **must** be identical to the one that was or will be filed with the County. **All claims** listed on a single affidavit must be contiguous.

Evidence of Annual Assessment Work or a Notice of Intention to Hold must be filed each calendar year following the calendar year in which the claim/site was located.

1. State of Arizona, County of Mohave ss:

2. I, (Name) J. Donald Stewart

3. Reside at (Address) 2634 W. Arlington

City Springfield, County _____, State MO Zip 65810 being duly sworn, depose and say that I am a citizen of the United States, more than eighteen years of age, that all of the facts set forth in this affidavit/notice, subject to the provisions and penalties of 18 U.S.C. 1001 pertaining to the filing of false, fictitious, or fraudulent statements with the United States, are true and correct according to the best of my knowledge, information and belief.

4. Owner's name and address (If not shown in Items 1-3 above). _____

_____

5. That I am personally acquainted with the mining claim(s). The work and improvements were made by and at the expense of the owner(s) of said claim(s). Said contiguous group of claims, listed on the reverse side of this document, are situated in the Weaver Mining District, Mohave County, Arizona.

6. That between the dates starting at 12 o'clock noon on September 1, 2004 and ending at 12 o'clock noon on September 1, 2005 at least $500.00 dollars worth of work and improvements were done and performed upon said claim(s) or upon one or more of a contiguous group of claims for the benefit of all, wholly or partly outside of a contiguous group of claims for the benefit of all, not including the location work.

7. That the following persons were employed to perform the work and improvements described herein: Kent Dobbins, Don Stewart, Bill Chirgwin, Lee Wilson, Beth Wilson, Jack Mays, & others.

8. That the work and improvements performed were: Graded existing roads accessing claims. Graded Fire Lanes. Continued exploration by removing ore from claims by pick & shovel for processing by gravity separation at mill. Experimental chemical processing at private lab. Results checked Tucson, AZ. Areas of ore removal reclaimed by manual labor.

9. Dated: 8/2/05 Signature: _____

SUBSCRIBED AND SWORN TO before me, a Notary Public, this 2nd day of August 20 05

By: Marla K. Smith

Notary Public Marla K. Smith

MY COMMISSION EXPIRES 8/20/05

NOTARY PUBLIC MARLA K SMITH STATE OF MISSOURI SEAL

MARLA K SMITH
NOTARY PUBLIC - STATE OF MISSOURI
CHRISTIAN COUNTY
MY COMMISSION EXP. AUG. 20,2005

PRIVACY ACT STATEMENT – This information is being collected pursuant to 30 U.S.C. 28, 43 CFR 3833.2, and ARS 27-208, in compliance with the laws of the USDI, Bureau of Land Management, and the State of Arizona. The purpose of this collection is to facilitate processing of claims or applications. This form is covered by Privacy Act Notice #INTERIOR/LLM-32 and is subject to the routine uses stated in that notice. Privacy Act Notice #INTERIOR/LLM-32 is available at the BLM Arizona State Office. This form may be locally reproduced.

20050885 94 BK 5773 PG 6
OFFICIAL RECORDS OF MOHAVE COUNTY
JOAN MC CALL, MOHAVE COUNTY RECOR
08/15/2005 09:40A PAGE 1 OF 2
DONALD STEWART
RECORDING FEE 19.00

Return Document to:

Courtney McCurdy
2218 Walk On Drive
Ozark, MO 65721

Telephone: _____

RECEIVED
B.L.M. AZ STATE OFFICE
2005 AUG 15 P 2:12
PHOENIX, ARIZONA

BLM Date Stamp

SELECT ONLY ONE:

☒ **AFFIDAVIT OF PERFORMANCE OF ANNUAL WORK.** Also fill in Items 1 through 9 on the reverse side of this document.

☐ **NOTICE OF INTENTION TO HOLD.** I intend to hold the claims(s)/site(s) listed below for the calendar year 20___. Also fill in Items1 through 4 and Item 9 on the reverse side of this document.

AMC NUMBER	CLAIM/SITE NAME	COUNTY RECORDER DATA	SEC	TWP	RNG
AMC 116269	Tiger Bell #15	DKT/Pg 673/21&22	24&25	26N	21W
AMC 116270	Tiger Bell #16	DKT/Pg 673/23&24	24&25	26N	21W
AMC 116271	Tiger Bell #17	DKT/Pg 673/25&26	24&25	26N	21W
AMC 116272	Tiger Bell #18	DKT/Pg 673/27&28	24&25	26N	21W
AMC 116273	Tiger Bell #19	DKT/Pg 673/29&30	24&25	26N	21W

BLM requires a $5 nonrefundable service charge for each mining claim, mill site or tunnel site payable on or before December 30th (not the 31st). Mail to:

Bureau of Land Management
222 North Central Avenue
Phoenix, Arizona 85004-2203
602-417-9200
www.az.blm.gov

ENTERED IN COMPUTER
8/17/05 KH

NO. OF CLAIMS 5 X $5 = 25

CHECK NO. _____ INIT TP

BLM USE ONLY

FORM APPROVED OMB NO. 1004-0114
Expires: December 31, 2006

AZ-3850-1
(June 2004)

Notices of Intention to Hold are **mill sites, tunnel sites** or mining claims on assessment work has not been done, regardless of whether the annual assessment has been suspended, deferred, or not yet accrued. The filing of a Notice of Intention to Hold shall not relieve the owner of complying with Federal and State laws pertaining to the performance of annual assessment work. Notices of Intention to Hold for mill sites or tunnel sites need not be county recorded. For mining claims the form filed with the Bureau of Land Management **must** be identical to the one that was or will be filed with the County. **All claims** listed on a single affidavit must be contiguous.

Evidence of Annual Assessment Work or a Notice of Intention to Hold must be filed each calendar year following the calendar year in which the claim/site was located.

1. State of Arizona, County of Mohave ss:

2. I, (Name) Courtney McCurdy

3. Reside at (Address) 2218 Walk On Drive

City Ozark, County ____, State MO Zip 65721 being duly sworn, depose and say that I am a citizen of the United States, more than eighteen years of age, that all of the facts set forth in this affidavit/notice, subject to the provisions and penalties of 18 U.S.C. 1001 pertaining to the filing of false, fictitious, or fraudulent statements with the United States, are true and correct according to the best of my knowledge, information and belief.

4. Owner's name and address (If not shown in Items 1-3 above). ____

5. That I am personally acquainted with the mining claim(s). The work and improvements were made by and at the expense of the owner(s) of said claim(s). Said contiguous group of claims, listed on the reverse side of this document, are situated in the Weaver Mining District, Mohave County, Arizona.

6. That between the dates starting at 12 o'clock noon on September 1, 2004 and ending at 12 o'clock noon on September 1, 2005 at least $500.00 dollars worth of work and improvements were done and performed upon said claim(s) or upon one or more of a contiguous group of claims for the benefit of all, wholly or partly outside of a contiguous group of claims for the benefit of all, not including the location work.

7. That the following persons were employed to perform the work and improvements described herein: Kent Dobbins, Don Stewart, Bill Chirgwin, Lee Wilson, Beth Wilson, Jack Mays, & others.

8. That the work and improvements performed were: Graded existing roads accessing claims. Graded Fire Lanes. Continued exploration by removing ore from claims by pick & shovel for processing by gravity separation at mill. Experimental chemical processing at private lab. Results checked Tucson, AZ. Areas of ore removal reclaimed by manual labor.

9. Dated: 8/2/2005 Signature: C McCurdy

SUBSCRIBED AND SWORN TO before me, a Notary Public, this 2nd day of August 20 05

By: Carol A Wheeler

Notary Public Carol A Wheeler

MY COMMISSION EXPIRES 1-16-2008

Carol A Wheeler - Notary Public
Notary Seal for State of
Missouri - Greene County
My Commission Expires 1/16/2008

PRIVACY ACT STATEMENT – This information is being collected pursuant to 30 U.S.C. 28, 43 CFR 3833.2, and ARS 27-208, in compliance with the laws of the USDI, Bureau of Land Management, and the State of Arizona. The purpose of this collection is to facilitate processing of claims or applications. This form is covered by Privacy Act Notice #INTERIOR/LLM-32 and is subject to the routine uses stated in that notice. Privacy Act Notice #INTERIOR/LLM-32 is available at the BLM Arizona State Office. This form may be locally reproduced.

20050885 95 BK 5773 PG 6
OFFICIAL RECORDS OF MOHAVE COUNTY
JOAN MC CALL, MOHAVE COUNTY RECOR
08/15/2005 09:40A PAGE 1 OF 2
DONALD STEWART
RECORDING FEE 19.00

Return Document to:

Anna Stewart
3911 N 15th
Ozark, MO 65721

Telephone:

RECEIVED
B.L.M. AZ STATE OFFICE
2005 AUG 15 P 2:12
PHOENIX, ARIZONA
BLM Date Stamp

SELECT ONLY ONE:

☒ **AFFIDAVIT OF PERFORMANCE OF ANNUAL WORK.** Also fill in Items 1 through 9 on the reverse side of this document.

☐ **NOTICE OF INTENTION TO HOLD.** I intend to hold the claims(s)/site(s) listed below for the calendar year 20___. Also fill in Items1 through 4 and Item 9 on the reverse side of this document.

AMC NUMBER	CLAIM/SITE NAME	COUNTY RECORDER DATA	SEC	TWP	RNG
AMC 117907	Gold Bell #1	DKT/Pg 674/2&3	26&35	26N	20W
AMC 117908	Gold Bell #2	DKT/Pg 674/4&5	26&35	26N	20W
AMC 117923	Gold Bell #17	DKT/Pg 674/34&35	26&35	26N	20W
AMC 117924	Gold Bell #18	DKT/Pg 674/36&37	26&35	26N	20W
AMC 117955	Silver Bell #9	DKT/Pg 673/979&980	25&26	26N	21W
AMC 117956	Silver Bell #10	DKT/Pg 673/981&982	25&26	26N	21W
AMC 117957	Silver Bell #11	DKT/Pg 673/983&984	25&26	26N	21W
AMC 117958	Silver Bell #12	DKT/Pg 673/985&986	25&26	26N	21W
AMC 116255	Tiger Bell #1	DKT/Pg 672/993&994	25	26N	21W
AMC 116262	Tiger Bell #8	DKT/Pg 673/7&8	25	26N	21W

BLM requires a $5 nonrefundable service charge for each mining claim, mill site or tunnel site payable on or before December 30th (not the 31st). Mail to:

Bureau of Land Management
222 North Central Avenue
Phoenix, Arizona 85004-2203
602-417-9200
www.az.blm.gov

NO. OF CLAIMS 10 X $5 = 50
CHECK NO. _____ INIT YR
BLM USE ONLY

ENTERED IN COMPUTE
8/17/05 YR

FORM APPROVED OMB NO. 1004-0114
Expires: December 31, 2006

AZ-3850-1
(June 2004)

Notices of Intention to Hold are for **mill sites, tunnel sites** or mining claims with assessment work has not been done, regardless of whether the annual assessment has been suspended, deferred, or not yet accrued. The filing of a Notice of Intention to Hold shall not relieve the owner of complying with Federal and State laws pertaining to the performance of annual assessment work. Notices of Intention to Hold for mill sites or tunnel sites need not be county recorded. For mining claims the form filed with the Bureau of Land Management **must** be identical to the one that was or will be filed with the County. **All claims** listed on a single affidavit must be contiguous.

Evidence of Annual Assessment Work or a Notice of Intention to Hold must be filed each calendar year following the calendar year in which the claim/site was located.

1. State of Arizona, County of Mohave ss:

2. I, (Name) Anna Stewart

3. Reside at (Address) 3911 N. 15th

City Ozark, County ____, State MO Zip 65721 being duly sworn, depose and say that I am a citizen of the United States, more than eighteen years of age, that all of the facts set forth in this affidavit/notice, subject to the provisions and penalties of 18 U.S.C. 1001 pertaining to the filing of false, fictitious, or fraudulent statements with the United States, are true and correct according to the best of my knowledge, information and belief.

4. Owner's name and address (If not shown in Items 1-3 above). ____

5. That I am personally acquainted with the mining claim(s). The work and improvements were made by and at the expense of the owner(s) of said claim(s). Said contiguous group of claims, listed on the reverse side of this document, are situated in the Weaver Mining District, Mohave County, Arizona.

6. That between the dates starting at 12 o'clock noon on September 1, 20 04 and ending at 12 o'clock noon on September 1, 20 05 at least $1,000.00 dollars worth of work and improvements were done and performed upon said claim(s) or upon one or more of a contiguous group of claims for the benefit of all, wholly or partly outside of a contiguous group of claims for the benefit of all, not including the location work.

7. That the following persons were employed to perform the work and improvements described herein: Kent Dobbins, Don Stewart, Bill Chirgwin, Lee Wilson, Beth Wilson, Jack Mays, & others.

8. That the work and improvements performed were: Graded existing roads accessing claims. Graded Fire Lanes. Continued exploration by removing ore from claims by pick & shovel for processing by gravity separation at mill. Experimental chemical processing at private lab. Results checked Tucson, AZ. Areas of ore removal reclaimed by manual labor.

9. Dated: 8-2-05 Signature: [signature]

SUBSCRIBED AND SWORN TO before me, a Notary Public, this 2nd day of August 20 05

By: Carol A Wheeler

Notary Public Carol A Wheeler

MY COMMISSION EXPIRES 1-16-2008

Carol A Wheeler - Notary Public
Notary Seal for State of
Missouri - Greene County
My Commission Expires 1/16/2008

PRIVACY ACT STATEMENT – This information is being collected pursuant to 30 U.S.C. 28, 43 CFR 3833.2, and ARS 27-208, in compliance with the laws of the USDI, Bureau of Land Management, and the State of Arizona. The purpose of this collection is to facilitate processing of claims or applications. This form is covered by Privacy Act Notice #INTERIOR/LLM-32 and is subject to the routine uses stated in that notice. Privacy Act Notice #INTERIOR/LLM-32 is available at the BLM Arizona State Office. This form may be locally reproduced.

21

2005088596 BK 5773 PG 4
OFFICIAL RECORDS OF MOHAVE COUNTY
JOAN MC CALL, MOHAVE COUNTY RECOR
08/15/2005 09:40A PAGE 1 OF 2
DONALD STEWART
RECORDING FEE 19.00

Return Document to:

Janet Eckman
2218 Walk On Drive
Ozark, MO 65721

Telephone: _____

RECEIVED
B.L.M. AZ STATE OFFICE
2005 AUG 15 P 2:12
PHOENIX, ARIZONA
BLM Date Stamp

SELECT ONLY ONE:

☒ **AFFIDAVIT OF PERFORMANCE OF ANNUAL WORK.** Also fill in Items 1 through 9 on the reverse side of this document.

☐ **NOTICE OF INTENTION TO HOLD.** I intend to hold the claims(s)/site(s) listed below for the calendar year 20___. Also fill in Items1 through 4 and Item 9 on the reverse side of this document.

AMC NUMBER	CLAIM/SITE NAME	COUNTY RECORDER DATA	SEC	TWP	RNG
AMC 117947	Silver Bell #1	DKT/Pg 673/963&964	23,24 25,26	26N	21W
AMC 117948	Silver Bell #2	DKT/Pg 673/965&966	23,24 25,26	26N	21W
AMC 117949	Silver Bell #3	DKT/Pg 673/967&968	23,24 25,26	26N	21W
AMC 117950	Silver Bell #4	DKT/Pg 673/969&970	23,24 25,26	26N	21W
AMC 117951	Silver Bell #5	DKT/Pg 673/971&972	23,24 25,26	26N	21W
AMC 117952	Silver Bell #6	DKT/Pg 673/973&974	23,24 25,26	26N	21W
AMC 117953	Silver Bell #7	DKT/Pg 673/975&976	23,24 25,26	26N	21W
AMC 117954	Silver Bell #8	DKT/Pg 673/977&978	23,24 25,26	26N	21W
AMC 116263	Tiger Bell #9	DKT/Pg 673/9&10	24&25	26N	21W
AMC 116274	Tiger Bell #20	DKT/Pg 673/31&32	24&25	26N	21W

BLM requires a $5 nonrefundable service charge for each mining claim, mill site or tunnel site payable on or before December 30th (not the 31st). Mail to:

Bureau of Land Management
222 North Central Avenue
Phoenix, Arizona 85004-2203
602-417-9200
www.az.blm.gov

ENTERED IN COMPUTER
8/17/05

NO. OF CLAIMS 10 X $5 = 50
CHECK NO. _____ INIT TR
BLM USE ONLY

FORM APPROVED OMB NO. 1004-0114
Expires: December 31, 2006

AZ-3850-1
(June 2004)

Notices of Intention to Hold are —ill sites, **tunnel sites** or mining claims —n assessment work has not been done, regardless of whether the annual assessment has been suspended, deferred, or not yet accrued. The filing of a Notice of Intention to Hold shall not relieve the owner of complying with Federal and State laws pertaining to the performance of annual assessment work. Notices of Intention to Hold for mill sites or tunnel sites need not be county recorded. For mining claims the form filed with the Bureau of Land Management **must** be identical to the one that was or will be filed with the County. **All claims** listed on a single affidavit must be contiguous.

Evidence of Annual Assessment Work or a Notice of Intention to Hold must be filed each calendar year following the calendar year in which the claim/site was located.

1. State of Arizona, County of Mohave ss:

2. I, (Name) Janet Eckman

3. Reside at (Address) 2218 Walk On Drive

City Ozark, County _____, State MO Zip 65721 being duly sworn, depose and say that I am a citizen of the United States, more than eighteen years of age, that all of the facts set forth in this affidavit/notice, subject to the provisions and penalties of 18 U.S.C. 1001 pertaining to the filing of false, fictitious, or fraudulent statements with the United States, are true and correct according to the best of my knowledge, information and belief.

4. Owner's name and address (If not shown in Items 1-3 above). _____

_____

5. That I am personally acquainted with the mining claim(s). The work and improvements were made by and at the expense of the owner(s) of said claim(s). Said contiguous group of claims, listed on the reverse side of this document, are situated in the Weaver Mining District, Mohave County, Arizona.

6. That between the dates starting at 12 o'clock noon on September 1, 20 04 and ending at 12 o'clock noon on September 1, 20 05 at least $1,000.00 dollars worth of work and improvements were done and performed upon said claim(s) or upon one or more of a contiguous group of claims for the benefit of all, wholly or partly outside of a contiguous group of claims for the benefit of all, not including the location work.

7. That the following persons were employed to perform the work and improvements described herein: Kent Dobbins, Don Stewart, Bill Chirgwin, Lee Wilson, Beth Wilson, Jack Mays, & others.

8. That the work and improvements performed were: Graded existing roads accessing claims. Graded Fire Lanes. Continued exploration by removing ore from claims by pick & shovel for processing by gravity separation at mill. Experimental chemical processing at private lab. Results checked at Tucson, AZ. Areas of ore removal reclaimed by manual labor.

9. Dated: 8-2-05 Signature: Janet Eckman

SUBSCRIBED AND SWORN TO before me, a Notary Public, this 2nd day of August 2005

By: Marla K. Smith

Notary Public Marla K. Smith

MY COMMISSION EXPIRES 8/20/05

NOTARY PUBLIC STATE OF MISSOURI NOTARY MARLA K SMITH SEAL

MARLA K SMITH
NOTARY PUBLIC - STATE OF MISSOURI
CHARITON COUNTY
MY COMMISSION EXP. AUG 20 2005

PRIVACY ACT STATEMENT – This information is being collected pursuant to 30 U.S.C. 28, 43 CFR 3833.2, and ARS 27-208, in compliance with the laws of the USDI, Bureau of Land Management, and the State of Arizona. The purpose of this collection is to facilitate processing of claims or applications. This form is covered by Privacy Act Notice #INTERIOR/LLM-32 and is subject to the routine uses stated in that notice. Privacy Act Notice #INTERIOR/LLM-32 is available at the BLM Arizona State Office. This form may be locally reproduced.

2P

2005088597 BK 5773 PG 4
OFFICIAL RECORDS OF MOHAVE COUNTY
JOAN MC CALL, MOHAVE COUNTY RECOR
08/15/2005 09:41A PAGE 1 OF 2
DONALD STEWART
RECORDING FEE 19.00

Return Document to:

Kenny Stewart
3037 S. Kansas Expressway
Springfield, MO 65807

Telephone: _____

RECEIVED
B.L.M. AZ STATE OFFICE
2005 AUG 15 P 2:12
PHOENIX, ARIZONA
BLM Date Stamp

SELECT ONLY ONE:

☒ **AFFIDAVIT OF PERFORMANCE OF ANNUAL WORK.** Also fill in Items 1 through 9 on the reverse side of this document.

☐ **NOTICE OF INTENTION TO HOLD.** I intend to hold the claims(s)/site(s) listed below for the calendar year 20___. Also fill in Items1 through 4 and Item 9 on the reverse side of this document.

AMC NUMBER	CLAIM/SITE NAME	COUNTY RECORDER DATA	SEC	TWP	RNG
AMC 116243	Blue Bell #9	DKT/Pg 672/969&970	19&30	26N	20W
AMC 116246	Blue Bell #12	DKT/Pg 672/975&976	19&30	26N	20W
AMC 116247	Blue Bell #13	DKT/Pg 672/977&978	19&30	26N	20W
AMC 116248	Blue Bell #14	DKT/Pg 672/979&980	19&30	26N	20W
AMC 116249	Blue Bell #15	DKT/Pg 672/981&982	19&30	26N	20W
AMC 116250	Blue Bell #16	DKT/Pg 672/983&984	19&30	26N	20W
AMC 116251	Blue Bell #17	DKT/Pg 672/985&986	19&30	26N	20W
AMC 116252	Blue Bell #18	DKT/Pg 672/987&988	19&30	26N	20W
AMC 116253	Blue Bell #19	DKT/Pg 672/989&990	19&30	26N	20W
AMC 116254	Blue Bell #20	DKT/Pg 672/991&992	19&30	26N	20W

BLM requires a $5 nonrefundable service charge for each mining claim, mill site or tunnel site payable on or before December 30th (not the 31st). Mail to:

Bureau of Land Management
222 North Central Avenue
Phoenix, Arizona 85004-2203
602-417-9200
www.az.blm.gov

8/17/05 RH

NO. OF CLAIMS 10 X $5 = 50
CHECK NO. _____ INIT TR
BLM USE ONLY

FORM APPROVED OMB NO. 1004-0114
Expires: December 31, 2006

AZ-3850-1
(June 2004)

Notices of Intention to Hold are **mill sites, tunnel sites** or mining claims n assessment work has not been done, regardless of whether the annual assessment has been suspended, deferred, or not yet accrued. The filing of a Notice of Intention to Hold shall not relieve the owner of complying with Federal and State laws pertaining to the performance of annual assessment work. Notices of Intention to Hold for mill sites or tunnel sites need not be county recorded. For mining claims the form filed with the Bureau of Land Management **must** be identical to the one that was or will be filed with the County. **All claims** listed on a single affidavit must be contiguous.

Evidence of Annual Assessment Work or a Notice of Intention to Hold must be filed each calendar year following the calendar year in which the claim/site was located.

1. State of Arizona, County of Mohave ss:

2. I, (Name) Kenny Stewart

3. Reside at (Address) 3037 S. Kansas Expressway

City Springfield, County _____, State MO Zip 65807 being duly sworn, depose and say that I am a citizen of the United States, more than eighteen years of age, that all of the facts set forth in this affidavit/notice, subject to the provisions and penalties of 18 U.S.C. 1001 pertaining to the filing of false, fictitious, or fraudulent statements with the United States, are true and correct according to the best of my knowledge, information and belief.

4. Owner's name and address (If not shown in Items 1-3 above). _____

_____

5. That I am personally acquainted with the mining claim(s). The work and improvements were made by and at the expense of the owner(s) of said claim(s). Said contiguous group of claims, listed on the reverse side of this document, are situated in the Weaver Mining District, Mohave County, Arizona.

6. That between the dates starting at 12 o'clock noon on September 1, 20 04 and ending at 12 o'clock noon on September 1, 20 05 at least $1,000.00 dollars worth of work and improvements were done and performed upon said claim(s) or upon one or more of a contiguous group of claims for the benefit of all, wholly or partly outside of a contiguous group of claims for the benefit of all, not including the location work.

7. That the following persons were employed to perform the work and improvements described herein: Kent Dobbins, Don Stewart, Bill Chirgwin, Lee Wilson, Beth Wilson, Jack Mays, & others.

8. That the work and improvements performed were: Graded existing roads accessing claims. Graded Fire Lanes. Continued exploration by removing ore from claims by pick & shovel for processing by gravity separation at mill. Experimental chemical processing at private lab. Results checked Tucson, AZ. Areas of ore removal reclaimed by manual labor.

9. Dated: 8/3/05 Signature: _____

SUBSCRIBED AND SWORN TO before me, a Notary Public, this 3 day of AUGUST 20 05

By: Sherrie L. Freyer

Notary Public SHERRIE L. FREYER

MY COMMISSION EXPIRES MAY 6, 2006

SHERRIE L. FREYER
Notary Public-Notary Seal
STATE OF MISSOURI
Greene County
My Commission Expires: May 6, 2006

PRIVACY ACT STATEMENT – This information is being collected pursuant to 30 U.S.C. 28, 43 CFR 3833.2, and ARS 27-208, in compliance with the laws of the USDI, Bureau of Land Management, and the State of Arizona. The purpose of this collection is to facilitate processing of claims or applications. This form is covered by Privacy Act Notice #INTERIOR/LLM-32 and is subject to the routine uses stated in that notice. Privacy Act Notice #INTERIOR/LLM-32 is available at the BLM Arizona State Office. This form may be locally reproduced.

THE PURPOSE OF THIS FORM IS TO VERIFY FOR FUTURE REFERENCE THAT CERTAIN SETS OF FORMS OR INDIVIDUAL FORMS WERE RECEIVED AND PROCESSED BY YOUR OFFICE. THIS FORM WILL BE USED AS PROOF IF ANY FORMS ARE SUBSEQUENTLY LOST BY YOUR OFFICE.

(PLEASE INITIAL TO THE LEFT OF EACH TYPE OF FORM AFTER PROCESSING)

I HAVE RECEIVED AND PROCESSED THE FOLLOWING FORM(S):

TR **DONALD STEWART:**
1 AFFIDAVIT OF PERFORMANCE OF ANNUAL WORK
1 MAINTENANCE FEE WAIVER CERTIFICATION

TR **J. DONALD STEWART:**
1 AFFIDAVIT OF PERFORMANCE OF ANNUAL WORK
1 MAINTENANCE FEE WAIVER CERTIFICATION

TR **ANNA STEWART:**
1 AFFIDAVIT OF PERFORMANCE OF ANNUAL WORK
1 MAINTENANCE FEE WAIVER CERTIFICATION

TR **COURTNEY MCCURDY:**
1 AFFIDAVIT OF PERFORMANCE OF ANNUAL WORK
1 MAINTENANCE FEE WAIVER CERTIFICATION

TR **JANET ECKMAN:**
1 AFFIDAVIT OF PERFORMANCE OF ANNUAL WORK
1 MAINTENANCE FEE WAIVER CERTIFICATION

TR **KENNY STEWART:**
1 AFFIDAVIT OF PERFORMANCE OF ANNUAL WORK
1 MAINTENANCE FEE WAIVER CERTIFICATION

ALL FORMS WERE FILED AS REQUIRED AND ALL FEES WERE PAID.

Thomas E. Reitmeyer

BLM EMPLOYEE SIGNATURE **DATE** **BLM STAMP**

RECEIVED
B.L.M. AZ STATE OFFICE
2005 AUG 5 P 2:18
PHOENIX, ARIZONA

United States Department of the Interior
Bureau of Land Management
BUSINESS & SUPPORT SVCS DIV
222 N CENTRAL AVE
PHOENIX, AZ 85004 -2203
Phone: (602) 417-9200

Receipt	
No:	1128902

Transaction #: 1167922
Date of Transaction: 08/15/2005

CUSTOMER:	DONALD L STEWART 2131 W REPUBLIC RD BOX 219 SPRINGFIELD,MO 65807

LINE #	QTY	DESCRIPTION	REMARKS	UNIT PRICE	TOTAL
1	1.00	LOCATABLE MINERALS / MINING CLAIMS-NOT NEW-UNADJUD,ONE AUTH NO. ONLY / MINING CLAIM MONEY RECEIVED (455) **CASES:** AMC107667/$230.00	POL 2005 (46) with Waiver	- n/a -	230.00
				TOTAL:	**$230.00**

PAYMENT INFORMATION

NOTE: Items will appear on credit card statement as "Bureau of Land Management".

1	AMOUNT:	$230.00	POSTMARKED:	N/A
	TYPE:	CREDIT CARD	RECEIVED:	08/15/2005
	NAME:	STEWART, DONALD L 2131 W REPUBLIC RD BOX 219 SPRINGFIELD MO 65807		
	CARD NO:	XXXXXXXXXXXX2854	AUTH CODE:	072123
	NAME ON CARD:	STEWART/DONALD		
	EXPIRES:	02/29/2008		
	SIGNATURE:			

REMARKS

This receipt was generated by the automated BLM Collections and Billing System and is a paper representation of a portion of the official electronic record contained therein.

Form 3830-2
(January 2004)

UNITED STATES DEPARTMENT OF THE INTERIOR
BUREAU OF LAND MANAGEMENT

74

FORM APPROVED
OMB NO. 1004-0114
Expires: December 31, 2006

MAINTENANCE FEE WAIVER CERTIFICATION

SEE INSTRUCTIONS ON REVERSE AMC 116255 AMC 117939 GD

1. This small miner waiver is filed for the assessment year beginning at noon on September 1, 2005 and ending at noon on September 1, 2006.
2. The undersigned and all related parties owned ten or fewer mining claims, mill, or tunnel sites located and maintained on Federal lands in the United States of America on September 1, 2005
3. The undersigned have performed the assessment work **required by law** for each mining claim listed **prior to filing this waiver** and understand that by filing this form; an affidavit of assessment work **must** be recorded by the December 30th following the filing of this waiver.
4. The undersigned understand that if the assessment work obligation has not yet come due under 30 U.S.C. 28 (for those claims in their first assessment year only); a notice of intent to hold reciting this condition **must** be recorded by the December 30th following the filing of this waiver.
5. The undersigned understand that mill and tunnel sites may also be listed upon this waiver and be waived from payment of the maintenance fee; and that a notice of intent to hold for these sites is required to be recorded by the December 30th immediately following the filing of this waiver.
6. The undersigned understand and acknowledge that pursuant to 43 U.S.C. 1212 and 18 U.S.C. 1001; the filing or recording of a false, fictitious, or fraudulent document with the Bureau of Land Management may result in a fine of up to $250,000, a prison term not to exceed five years, or both.
7. The mining claims, mill or tunnel sites for which this waiver from payment of the maintenance fees is requested are:

	CLAIM OR SITE NAME	BLM RECORDATION SERIAL NUMBER
1.	Gold Bell #1	117907
2.	Gold Bell #2	117908
3.	Gold Bell #17	117923
4.	Gold Bell #18	117924
5.	Silver Bell #9	117955
6.	Silver Bell #10	117956
7.	Silver Bell #11	117957
8.	Silver Bell #12	117958
9.	Tiger Bell #1	116255
10.	Tiger Bell #8	116262

The owner(s) (claimants) of the above mining claims and sites are:

Anna Stewart
(Owner's Name - Please Print)

(Owner's Signature)

3911 N. 15th
(Street or P.O. Box)

Ozark | MO | 65721
(City) | (State) | (Zip Code)

(Owner's Name - Please Print)

(Owner's Signature)

(Street or P.O. Box)

(City) | (State) | (Zip Code)

(Owner's Name - Please Print)

(Owner's Signature)

(Street or P.O. Box)

(City) | (State) | (Zip Code)

(Continued on page 2)

ENTERED IN COMPUTER
8/17/06

(Owner's Name - Please Print)	(Owner's Signature)		
(Street or P.O. Box)	(City)	(State)	(Zip Code)
(Owner's Name - Please Print)	(Owner's Signature)		
(Street or P.O. Box)	(City)	(State)	(Zip Code)
(Owner's Name - Please Print)	(Owner's Signature)		
(Street or P.O. Box)	(City)	(State)	(Zip Code)
(Owner's Name - Please Print)	(Owner's Signature)		
(Street or P.O. Box)	(City)	(State)	(Zip Code)

INSTRUCTIONS

1. This certification is made under the provisions of § 1744 of Title 43 and § 28-28k of Title 30 of the United States Code; and the regulations thereunder (43 CFR Part 3830).
2. The claimant(s) **must** fill in the dates in paragraph 1 for the beginning and ending of the assessment year for which this waiver is sought.
3. The claimant(s) **must** fill in the date in paragraph 2 for the beginning of the assessment year for which this waiver is sought.
4. All claim and site names and Bureau of Land Management (BLM) serial numbers **must** be listed for the mining claims, mill sites, and tunnel sites for which the waiver is sought.
5. All owners of the mining claims, mill sites, and tunnel sites and their addresses **must** be given.
6. This waiver form **must** be signed by all the claimants or their designated agent, in original form. If an agent is designated, a notarized designation of agent, signed by all of the claimants with proper address given, **must** be submitted with this waiver.
7. This form **must** be filed no later than September 1st for the upcoming assessment year in the BLM State Office where the mining claims or sites are recorded, or the waiver cannot be granted by the BLM. (Example: to obtain a waiver for the assessment year 2000, which begins at noon on September 1, 1999, you **must** qualify for and file for a waiver no later than September 1, 1999, in the proper BLM State Office).
8. For all mining claims which require assessment work, you **must** record an affidavit of labor on or before the December 30th immediately following the filing of this waiver. For all other mining claims or sites waived, you must record a notice of intent to hold on or before the December 30th immediately following the filing of this waiver.
9. Mill and tunnel sites may also be listed upon this waiver and be waived from payment of the maintenance fee. A notice of intent to hold for these sites is required to be filed by the December 30th following the filing of this waiver.

NOTICE/BURDEN HOURS STATEMENT

The Privacy Act of 1974, *as amended,* and the regulation in 43 CFR 2.48(d) provide that you be furnished the following information in connection with the information required by this certification of waiver from rental fees.

AUTHORITY: 30 U.S.C. 28-28k; 43 U.S.C. 1201, 1457, 1740, and 1744; and 43 CFR 3830.

PRINCIPLE PURPOSE: This information is to be used to verify that the owner(s) (claimants) of a mining claim has complied with 30 U.S.C. 28f and is entitled to perform assessment work in lieu of paying the maintenance fee for the mining claims listed on this form.

ROUTINE USE: (1)Adjudication of the claimant(s) certification of waiver from paying the maintenance fee otherwise required by 30 U.S.C. 28f. (2) Disclosure may be made to appropriate Federal agencies when location is made within the agency's geographic area of responsibility. (3) Information from the record and/or the record will be transferred to the appropriate Federal, State, or local agency, or a member of the public in response to a specific request for pertinent information. (4) Information may also be provided to the Department of Justice or in a proceeding before a court or adjudicative body; or to Federal, State, local or foreign agencies when needed for enforcement of civil or criminal codes or applicable regulations concerning title rights upon the public land.

EFFECT OF NOT PROVIDING INFORMATION: Disclosure of this information is required by 30 U.S.C. 28f and 43 CFR Part 3830 for those qualified claimants wishing to take the small miner waiver allowed. Failure to supply the information required in this form to support the claimants certification of waiver from payment of the otherwise required maintenance fees will result in the waiver being disallowed and the mining claims subject to forfeiture by BLM under 30 U.S.C. 28i.

The Paperwork Reduction Act of 1995 requires us to inform you that:

This information is being collected to allow the BLM to determine if you qualify for a waiver from the payment of $100 per mining claim or site maintenance fee established in 30 U.S.C. 28f and the implementing regulations at 43 CFR 3830. A response to this request is required in accordance with the statute to obtain your benefit.

BLM would like you to know that you do not have to respond to this, or any other, Federal agency-sponsored information collection unless it displays a currently valid OMB control number.

Public reporting burden for this form is estimated to average 8 minutes (0.133 hours) per response, including time to review instructions, gathering and maintaining data, and completing and reviewing the form. Direct comments regarding this burden estimate, or any other aspect of this form, to the U.S. Department of the Interior, Bureau of Land Management, (1004-0114) Bureau Information Collection Clearance Officer (WO-630), Mail Stop 401 LS, 1849 C St., N.W., Washington, D.C. 20240.

PHOENIX, ARIZONA

FOR OFFICIAL USE ONLY

2005 AUG 15 P 2:08

RECEIVED
B.L.M. AZ STATE OFFICE

Form 3830-2
(January 2004)

UNITED STATES DEPARTMENT OF THE INTERIOR
BUREAU OF LAND MANAGEMENT

75

FORM APPROVED
OMB NO. 1004-0114
Expires: December 31, 2006

MAINTENANCE FEE WAIVER CERTIFICATION

SEE INSTRUCTIONS ON REVERSE AMC 116255 AMC 117939 TR

1. This small miner waiver is filed for the assessment year beginning at noon on September 1, 2005 and ending at noon on September 1, 2006.
2. The undersigned and all related parties owned ten or fewer mining claims, mill, or tunnel sites located and maintained on Federal lands in the United States of America on September 1, 2005
3. The undersigned have performed the assessment work **required by law** for each mining claim listed **prior to filing this waiver** and understand that by filing this form; an affidavit of assessment work **must** be recorded by the December 30th following the filing of this waiver.
4. The undersigned understand that if the assessment work obligation has not yet come due under 30 U.S.C. 28 (for those claims in their first assessment year only); a notice of intent to hold reciting this condition **must** be recorded by the December 30th following the filing of this waiver.
5. The undersigned understand that mill and tunnel sites may also be listed upon this waiver and be waived from payment of the maintenance fee; and that a notice of intent to hold for these sites is required to be recorded by the December 30th immediately following the filing of this waiver.
6. The undersigned understand and acknowledge that pursuant to 43 U.S.C. 1212 and 18 U.S.C. 1001; the filing or recording of a false, fictitious, or fraudulent document with the Bureau of Land Management may result in a fine of up to $250,000, a prison term not to exceed five years, or both.
7. The mining claims, mill or tunnel sites for which this waiver from payment of the maintenance fees is requested are:

	CLAIM OR SITE NAME	BLM RECORDATION SERIAL NUMBER
1.	Silver Bell #1	117947
2.	Silver Bell #2	117948
3.	Silver Bell #3	117949
4.	Silver Bell #4	117950
5.	Silver Bell #5	117951
6.	Silver Bell #6	117952
7.	Silver Bell #7	117953
8.	Silver Bell #8	117954
9.	Tiger Bell #9	116263
10.	Tiger Bell #20	116274

The owner(s) (claimants) of the above mining claims and sites are:

Janet Eckman
(Owner's Name - Please Print)

Janet Eckman
(Owner's Signature)

2218 Walk On Drive
(Street or P.O. Box)

Ozark MO 65721
(City) (State) (Zip Code)

(Owner's Name - Please Print)

(Owner's Signature)

(Street or P.O. Box)

(City) (State) (Zip Code)

(Owner's Name - Please Print)

(Owner's Signature)

(Street or P.O. Box)

(City) (State) (Zip Code)

(Continued on page 2)

ENTERED IN COMPUTER
8/17/05 MH

(Owner's Name - Please Print)	(Owner's Signature)		
(Street or P.O. Box)	(City)	(State)	(Zip Code)
(Owner's Name - Please Print)	(Owner's Signature)		
(Street or P.O. Box)	(City)	(State)	(Zip Code)
(Owner's Name - Please Print)	(Owner's Signature)		
(Street or P.O. Box)	(City)	(State)	(Zip Code)
(Owner's Name - Please Print)	(Owner's Signature)		
(Street or P.O. Box)	(City)	(State)	(Zip Code)

INSTRUCTIONS

1. This certification is made under the provisions of § 1744 of Title 43 and § 28-28k of Title 30 of the United States Code; and the regulations thereunder (43 CFR Part 3830).
2. The claimant(s) **must** fill in the dates in paragraph 1 for the beginning and ending of the assessment year for which this waiver is sought.
3. The claimant(s) **must** fill in the date in paragraph 2 for the beginning of the assessment year for which this waiver is sought.
4. All claim and site names and Bureau of Land Management (BLM) serial numbers **must** be listed for the mining claims, mill sites, and tunnel sites for which the waiver is sought.
5. All owners of the mining claims, mill sites, and tunnel sites and their addresses **must** be given.
6. This waiver form **must** be signed by all the claimants or their designated agent, in original form. If an agent is designated, a notarized designation of agent, signed by all of the claimants with proper address given, **must** be submitted with this waiver.
7. This form **must** be filed no later than September 1st for the upcoming assessment year in the BLM State Office where the mining claims or sites are recorded, or the waiver cannot be granted by the BLM. (Example: to obtain a waiver for the assessment year 2000, which begins at noon on September 1, 1999, you **must** qualify for and file for a waiver no later than September 1, 1999, in the proper BLM State Office).
8. For all mining claims which require assessment work, you **must** record an affidavit of labor on or before the December 30th immediately following the filing of this waiver. For all other mining claims or sites waived, you must record a notice of intent to hold on or before the December 30th immediately following the filing of this waiver.
9. Mill and tunnel sites may also be listed upon this waiver and be waived from payment of the maintenance fee. A notice of intent to hold for these sites is required to be filed by the December 30th following the filing of this waiver.

NOTICE/BURDEN HOURS STATEMENT

The Privacy Act of 1974, *as amended,* and the regulation in 43 CFR 2.48(d) provide that you be furnished the following information in connection with the information required by this certification of waiver from rental fees.

AUTHORITY: 30 U.S.C. 28-28k; 43 U.S.C. 1201, 1457, 1740, and 1744; and 43 CFR 3830.

PRINCIPLE PURPOSE: This information is to be used to verify that the owner(s) (claimants) of a mining claim has complied with 30 U.S.C. 28f and is entitled to perform assessment work in lieu of paying the maintenance fee for the mining claims listed on this form.

ROUTINE USE: (1)Adjudication of the claimant(s) certification of waiver from paying the maintenance fee otherwise required by 30 U.S.C. 28f. (2) Disclosure may be made to appropriate Federal agencies when location is made within the agency's geographic area of responsibility. (3) Information from the record and/or the record will be transferred to the appropriate Federal, State, or local agency, or a member of the public in response to a specific request for pertinent information. (4) Information may also be provided to the Department of Justice or in a proceeding before a court or adjudicative body; or to Federal, State, local or foreign agencies when needed for enforcement of civil or criminal codes or applicable regulations concerning title rights upon the public land.

EFFECT OF NOT PROVIDING INFORMATION: Disclosure of this information is required by 30 U.S.C. 28f and 43 CFR Part 3830 for those qualified claimants wishing to take the small miner waiver allowed. Failure to supply the information required in this form to support the claimants certification of waiver from payment of the otherwise required maintenance fees will result in the waiver being disallowed and the mining claims subject to forfeiture by BLM under 30 U.S.C. 28i.

The Paperwork Reduction Act of 1995 requires us to inform you that:

This information is being collected to allow the BLM to determine if you qualify for a waiver from the payment of $100 per mining claim or site maintenance fee established in 30 U.S.C. 28f and the implementing regulations at 43 CFR 3830. A response to this request is required in accordance with the statute to obtain your benefit.

BLM would like you to know that you do not have to respond to this, or any other, Federal agency-sponsored information collection unless it displays a currently valid OMB control number.

Public reporting burden for this form is estimated to average 8 minutes (0.133 hours) per response, including time to review instructions, gathering and maintaining data, and completing and reviewing the form. Direct comments regarding this burden estimate, or any other aspect of this form, to the U.S. Department of the Interior, Bureau of Land Management, (1004-0114) Bureau Information Collection Clearance Officer (WO-630), Mail Stop 401 LS, 1849 C St, N.W.,Washington, D.C. 20240.

PHOENIX, ARIZONA

FOR OFFICIAL USE ONLY

2005 AUG 15 P 2:08

RECEIVED
B.L.M. AZ STATE OFFICE

2005088599 BK 5773 PG 7(
OFFICIAL RECORDS OF MOHAVE COUNTY
JOAN MC CALL, MOHAVE COUNTY RECORD
08/15/2005 09:51A PAGE 1 OF 2
KENT DOBBINS
RECORDING FEE 19.00

AMC 356471
117907

AMC 116235
117939

Return Document to:

Kent Dobbins
P.O. Box 1630
Dolan Springs, AZ 86441

Telephone: _____

RECEIVED
B.L.M. AZ STATE OFFICE
2005 AUG 15 P 2:33
PHOENIX, ARIZONA
BLM Date Stamp

SELECT ONLY ONE:

☒ **AFFIDAVIT OF PERFORMANCE OF ANNUAL WORK.** Also fill in Items 1 through 9 on the reverse side of this document.

☐ **NOTICE OF INTENTION TO HOLD.** I intend to hold the claims(s)/site(s) listed below for the calendar year 20___. Also fill in Items1 through 4 and Item 9 on the reverse side of this document.

AMC NUMBER	CLAIM/SITE NAME	COUNTY RECORDER DATA	SEC	TWP	RNG
AMC 117968	Silver Bell #22	DKT/Pg 674/74&75	31	26N	21W
AMC 117969	Silver Bell #23	DKT/Pg 674/76&77	31	26N	21W
AMC 117970	Silver Bell #24	DKT/Pg 674/78&79	31	26N	21W
AMC 116235	Blue Bell #1	DKT/Pg 672/953&954	31	26N	20W
AMC 116236	Blue Bell #2	DKT/Pg 672/955&956	31	26N	20W

BLM requires a $5 nonrefundable service charge for each mining claim, mill site or tunnel site payable on or before December 30th (not the 31st). Mail to:

Bureau of Land Management
222 North Central Avenue
Phoenix, Arizona 85004-2203
602-417-9200
www.az.blm.gov

NO. OF CLAIMS 5 X $5 = 25
CHECK NO. _____ INIT _____
BLM USE ONLY

ENTERED IN COMPUTER
8/17/05 mlt

FORM APPROVED OMB NO. 1004-0114
Expires: December 31, 2006

AZ-3850-1
(June 2004)

Notices of Intention to Hold are for **mill site** | **tunnel sites** or mining claims when assessm ork has not been done, regardless of whether the annual assessment has been suspended, deferred, or not yet accrued. The filing of a Notice of Intention to Hold shall not relieve the owner of complying with Federal and State laws pertaining to the performance of annual assessment work. Notices of Intention to Hold for mill sites or tunnel sites need not be county recorded. For mining claims the form filed with the Bureau of Land Management **must** be identical to the one that was or will be filed with the County. **All claims** listed on a single affidavit must be contiguous.

Evidence of Annual Assessment Work or a Notice of Intention to Hold must be filed each calendar year following the calendar year in which the claim/site was located.

1. State of Arizona, County of Mohave ss:

2. I, (Name) Kent Dobbins

3. Reside at (Address) P.O. Box 1630

City Dolan Springs County Mohave, State AZ Zip 86441 being duly sworn, depose and say that I am a citizen of the United States, more than eighteen years of age, that all of the facts set forth in this affidavit/notice, subject to the provisions and penalties of 18 U.S.C. 1001 pertaining to the filing of false, fictitious, or fraudulent statements with the United States, are true and correct according to the best of my knowledge, information and belief.

4. Owner's name and address (If not shown in Items 1-3 above). _____

_____

5. That I am personally acquainted with the mining claim(s). The work and improvements were made by and at the expense of the owner(s) of said claim(s). Said contiguous group of claims, listed on the reverse side of this document, are situated in the Weaver Mining District, Mohave County, Arizona.

6. That between the dates starting at 12 o'clock noon on September 1, 20 04 and ending at 12 o'clock noon on September 1, 20 05 at least $ 500.00 dollars worth of work and improvements were done and performed upon said claim(s) or upon one or more of a contiguous group of claims for the benefit of all, wholly or partly outside of a contiguous group of claims for the benefit of all, not including the location work.

7. That the following persons were employed to perform the work and improvements described herein: Kent Dobbins, Don Stewart, Bill Chirgwin, Lee Wilson, Beth Wilson, Jack Mays, & others.

8. That the work and improvements performed were: Graded existing roads accessing claims. Graded Fire Lanes. Continued exploration by removing ore from claims by pick & shovel for processing by gravity separation at mill. Experimental chemical processing at private lab. Results checked Tucson, AZ. Areas of ore removal reclaimed by manual labor.

9. Dated: Aug 15, 2005 Signature: Kent Dobbins

SUBSCRIBED AND SWORN TO before me, a Notary Public, this 15th day of August 20 05

By: KENT Dobbins

Notary Public Sheila Crane-Bolduc

MY COMMISSION EXPIRES March 15, 2008

OFFICIAL SEAL
SHEILA CRANE-BOLDUC
NOTARY PUBLIC-ARIZONA
MOHAVE COUNTY
My Comm. Expires March 15, 2008

PRIVACY ACT STATEMENT – This information is being collected pursuant to 30 U.S.C. 28, 43 CFR 3833.2, and ARS 27-208, in compliance with the laws of the USDI, Bureau of Land Management, and the State of Arizona. The purpose of this collection is to facilitate processing of claims or applications. This form is covered by Privacy Act Notice #INTERIOR/LLM-32 and is subject to the routine uses stated in that notice. Privacy Act Notice #INTERIOR/LLM-32 is available at the BLM Arizona State Office. This form may be locally reproduced.

2005088598 BK 5773 PG 7
OFFICIAL RECORDS OF MOHAVE COUNTY
JOAN MC CALL, MOHAVE COUNTY RECOR
08/15/2005 09:51A PAGE 1 OF 2
KENT DOBBINS
RECORDING FEE 19.00

AMC 356471

Return Document to:

Kent Dobbins
P.O. Box 1630
Dolan Springs, AZ 86441

Telephone: _____

BLM Date Stamp: RECEIVED B.L.M. AZ STATE OFFICE 2005 AUG 15 P 2:33 PHOENIX, ARIZONA

SELECT ONLY ONE:

☒ **AFFIDAVIT OF PERFORMANCE OF ANNUAL WORK.** Also fill in Items 1 through 9 on the reverse side of this document.

☐ **NOTICE OF INTENTION TO HOLD.** I intend to hold the claims(s)/site(s) listed below for the calendar year 20___. Also fill in Items1 through 4 and Item 9 on the reverse side of this document.

AMC NUMBER	CLAIM/SITE NAME	COUNTY RECORDER DATA	SEC	TWP	RNG
AMC 356471	Jumpin Jack 4	DKT/Pg 4174/7	25&30	26N	20& 21W

BLM requires a $5 nonrefundable service charge for each mining claim, mill site or tunnel site payable on or before December 30th (not the 31st). Mail to:

Bureau of Land Management
222 North Central Avenue
Phoenix, Arizona 85004-2203
602-417-9200
www.az.blm.gov

NO. OF CLAIMS 1 X $5 = 5
CHECK NO. _____ INIT GR
BLM USE ONLY

ENTERED IN COMPUTER
8/17/05 NH

FORM APPROVED OMB NO. 1004-0114
Expires: December 31, 2006

AZ-3850-1
(June 2004)

Notices of Intention to Hold are for **mill site**s **tunnel sites** or mining claims when assessment work has not been done, regardless of whether the annual assessment has been suspended, deferred, or not yet accrued. The filing of a Notice of Intention to Hold shall not relieve the owner of complying with Federal and State laws pertaining to the performance of annual assessment work. Notices of Intention to Hold for mill sites or tunnel sites need not be county recorded. For mining claims the form filed with the Bureau of Land Management **must** be identical to the one that was or will be filed with the County. **All claims** listed on a single affidavit must be contiguous.

Evidence of Annual Assessment Work or a Notice of Intention to Hold must be filed each calendar year following the calendar year in which the claim/site was located.

1. State of Arizona, County of Mohave ss:

2. I, (Name) Kent Dobbins

3. Reside at (Address) P.O. Box 1630

City Dolan Springs County Mohave, State AZ Zip 86441 being duly sworn, depose and say that I am a citizen of the United States, more than eighteen years of age, that all of the facts set forth in this affidavit/notice, subject to the provisions and penalties of 18 U.S.C. 1001 pertaining to the filing of false, fictitious, or fraudulent statements with the United States, are true and correct according to the best of my knowledge, information and belief.

4. Owner's name and address (If not shown in Items 1-3 above). _____

5. That I am personally acquainted with the mining claim(s). The work and improvements were made by and at the expense of the owner(s) of said claim(s). Said contiguous group of claims, listed on the reverse side of this document, are situated in the Weaver Mining District, Mohave County, Arizona.

6. That between the dates starting at 12 o'clock noon on September 1, 20 04 and ending at 12 o'clock noon on September 1, 20 05 at least $ 100.00 dollars worth of work and improvements were done and performed upon said claim(s) or upon one or more of a contiguous group of claims for the benefit of all, wholly or partly outside of a contiguous group of claims for the benefit of all, not including the location work.

7. That the following persons were employed to perform the work and improvements described herein: Kent Dobbins, Don Stewart, Bill Chirgwin, Lee Wilson, Beth Wilson, Jack Mays, & others.

8. That the work and improvements performed were: Graded existing roads accessing claims. Grade Fire Lanes. Continued exploration by removing ore from claims by pick & shovel for processing by gravity separation at mill. Experimental chemical processing at private lab. Results checked at Tucson, AZ. Areas of ore removal reclaimed by manual labor.

9. Dated: aug 15, 2005 Signature: Kent Dobbins

SUBSCRIBED AND SWORN TO before me, a Notary Public, this 15th day of August 20 05

By: Kent Dobbins

Notary Public Sheila Crane-Bolduc

MY COMMISSION EXPIRES March 15, 2008

OFFICIAL SEAL
SHEILA CRANE-BOLDUC
NOTARY PUBLIC-ARIZONA
MOHAVE COUNTY
My Comm. Expires March 15, 2008

PRIVACY ACT STATEMENT – This information is being collected pursuant to 30 U.S.C. 28, 43 CFR 3833.2, and ARS 27-208, in compliance with the laws of the USDI, Bureau of Land Management, and the State of Arizona. The purpose of this collection is to facilitate processing of claims or applications. This form is covered by Privacy Act Notice #INTERIOR/LLM-32 and is subject to the routine uses stated in that notice. Privacy Act Notice #INTERIOR/LLM-32 is available at the BLM Arizona State Office. This form may be locally reproduced.

20050886OO BK 5773 PG 7
OFFICIAL RECORDS OF MOHAVE COUNTY
JOAN MC CALL, MOHAVE COUNTY RECOR
08/15/2005 09:51A PAGE 1 OF 2
KENT DOBBINS
RECORDING FEE 19.00

AMC 117939

Return Document to:

Lee Wilson
P.O. Box 1770
Dolan Springs, AZ 86441-1770

Telephone: 928-767-3873

RECEIVED
B.L.M. AZ STATE OFFICE
2005 AUG 15 P 2:33
PHOENIX, ARIZONA
BLM Date Stamp

SELECT ONLY ONE:

☒ **AFFIDAVIT OF PERFORMANCE OF ANNUAL WORK.** Also fill in Items 1 through 9 on the reverse side of this document.

☐ **NOTICE OF INTENTION TO HOLD.** I intend to hold the claims(s)/site(s) listed below for the calendar year 20___. Also fill in Items1 through 4 and Item 9 on the reverse side of this document.

AMC NUMBER	CLAIM/SITE NAME	COUNTY RECORDER DATA	SEC	TWP	RNG
AMC 117942	Tinker Bell #4	DKT/Pg 673/821&822	31	26N	20W
AMC 117943	Tinker Bell #5	DKT/Pg 673/823&824	31	26N	20W
AMC 117944	Tinker Bell #6	DKT/Pg 673/825&826	31	26N	20W
AMC 117945	Tinker Bell #7	DKT/Pg 673/827&828	31	26N	20W
AMC 117946	Tinker Bell #8	DKT/Pg 673/829&830	31	26N	20W

BLM requires a $5 nonrefundable service charge for each mining claim, mill site or tunnel site payable on or before December 30th (not the 31st). Mail to:

Bureau of Land Management
222 North Central Avenue
Phoenix, Arizona 85004-2203
602-417-9200
www.az.blm.gov

NO. OF CLAIMS 5 X $5 = 25
CHECK NO. _____ INIT TR
BLM USE ONLY

ENTERED IN COMPUTER
8/17/05 mt

FORM APPROVED OMB NO. 1004-0114
Expires: December 31, 2006

AZ-3850-1
(June 2004)

Notices of Intention to Hold are for **mill sites, tunnel sites** or mining claims when assessment work has not been done, regardless of whether the annual assessment has been suspended, deferred, or not yet accrued. The filing of a Notice of Intention to Hold shall not relieve the owner of complying with Federal and State laws pertaining to the performance of annual assessment work. Notices of Intention to Hold for mill sites or tunnel sites need not be county recorded. For mining claims the form filed with the Bureau of Land Management **must** be identical to the one that was or will be filed with the County. **All claims** listed on a single affidavit must be contiguous.

Evidence of Annual Assessment Work or a Notice of Intention to Hold must be filed each calendar year following the calendar year in which the claim/site was located.

1. State of Arizona, County of Mohave ss:

2. I, (Name) Lee Wilson

3. Reside at (Address) P.O. Box 1770

City Dolan Springs, County Mohave, State Arizona Zip 86441 being duly sworn, depose and say that I am a citizen of the United States, more than eighteen years of age, that all of the facts set forth in this affidavit/notice, subject to the provisions and penalties of 18 U.S.C. 1001 pertaining to the filing of false, fictitious, or fraudulent statements with the United States, are true and correct according to the best of my knowledge, information and belief.

4. Owner's name and address (If not shown in Items 1-3 above). _____

5. That I am personally acquainted with the mining claim(s). The work and improvements were made by and at the expense of the owner(s) of said claim(s). Said contiguous group of claims, listed on the reverse side of this document, are situated in the Weaver Mining District, Mohave County, Arizona.

6. That between the dates starting at 12 o'clock noon on September 1, 2004 and ending at 12 o'clock noon on September 1, 2005 at least $ 500.00 dollars worth of work and improvements were done and performed upon said claim(s) or upon one or more of a contiguous group of claims for the benefit of all, wholly or partly outside of a contiguous group of claims for the benefit of all, not including the location work.

7. That the following persons were employed to perform the work and improvements described herein: Kent Dobbins, Don Stewart, Bill Chirgwin, Lee Wilson, Beth Wilson, Jack Mays, & others.

8. That the work and improvements performed were: Graded existing roads accessing claims. Grade Fire Lanes. Continued exploration by removing ore from claims by pick & shovel for processing by gravity separation at mill. Experimental chemical processing at private lab. Results checked Tucson, AZ. Areas of ore removal reclaimed by manual labor.

9. Dated: 08-03-05 Signature: Lee Wilson

SUBSCRIBED AND SWORN TO before me, a Notary Public, this 3 day of Aug 20 2005

By: Lee Adam Wilson

Notary Public Stephanie D. Jacobs

MY COMMISSION EXPIRES 3-1-09

OFFICIAL SEAL
STEPHANIE D. JACOBS
NOTARY PUBLIC - State of Arizona
MOHAVE COUNTY
My Comm. Expires Mar. 1, 2009

PRIVACY ACT STATEMENT – This information is being collected pursuant to 30 U.S.C. 28, 43 CFR 3833.2, and ARS 27-208, in compliance with the laws of the USDI, Bureau of Land Management, and the State of Arizona. The purpose of this collection is to facilitate processing of claims or applications. This form is covered by Privacy Act Notice #INTERIOR/LLM-32 and is subject to the routine uses stated in that notice. Privacy Act Notice #INTERIOR/LLM-32 is available at the BLM Arizona State Office. This form may be locally reproduced.

JR

2005088601 BK 5773 PG 7(
OFFICIAL RECORDS OF MOHAVE COUNTY
JOAN MC CALL, MOHAVE COUNTY RECORD
08/15/2005 09:51A PAGE 1 OF 2
KENT DOBBINS
RECORDING FEE 19.00

AMC 117907
117939

Return Document to:

Bethany R. Wilson
P.O. Box 1770
Dolan Springs, AZ 86441

Telephone: _____

BLM Date Stamp
RECEIVED
B.L.M. AZ STATE OFFICE
2005 AUG 15 P 2:33
PHOENIX, ARIZONA

SELECT ONLY ONE:

☒ **AFFIDAVIT OF PERFORMANCE OF ANNUAL WORK.** Also fill in Items 1 through 9 on the reverse side of this document.

☐ **NOTICE OF INTENTION TO HOLD.** I intend to hold the claims(s)/site(s) listed below for the calendar year 20___. Also fill in Items1 through 4 and Item 9 on the reverse side of this document.

AMC NUMBER	CLAIM/SITE NAME	COUNTY RECORDER DATA	SEC	TWP	RNG
AMC 117919	Gold Bell #13	DKT/Pg 674/26&27	6&31	25& 26N	20& 21W
AMC 117920	Gold Bell #14	DKT/Pg 674/28&29	6&31	25& 26N	20& 21W
AMC 117921	Gold Bell #15	DKT/Pg 674/30&31	6&31	25& 26N	20& 21W
AMC 117922	Gold Bell #16	DKT/Pg 674/32&33	6&31	25& 26N	20& 21W
AMC 117936	Gold Bell #30	DKT/Pg 674/60&61	6&31	25& 26N	20& 21W
AMC 117937	Gold Bell #31	DKT/Pg 674/62&63	6&31	25& 26N	20& 21W
AMC 117938	Gold Bell #32	DKT/Pg 674/64&65	6&31	25& 26N	20& 21W
AMC 117939	Tinker Bell #1	DKT/Pg 673/815&816	31	26N	20W
AMC 117940	Tinker Bell #2	DKT/Pg 673/817&818	31	26N	20W
AMC 117941	Tinker Bell #3	DKT/Pg 673/819&820	31	26N	20W

BLM requires a $5 nonrefundable service charge for each mining claim, mill site or tunnel site payable on or before December 30th (not the 31st). Mail to:

Bureau of Land Management
222 North Central Avenue
Phoenix, Arizona 85004-2203
602-417-9200
www.az.blm.gov

NO. OF CLAIMS 10 X $5 = 50
CHECK NO. _____ INIT TR
BLM USE ONLY

ENTERED IN COMPUTER
8/17/05 MK

FORM APPROVED OMB NO. 1004-0114
Expires: December 31, 2006

AZ-3850-1
(June 2004)

Notices of Intention to Hold are for **mill sites, tunnel sites** or mining claims when assessment work has not been done, regardless of whether the annual assessment has been suspended, deferred, or not yet accrued. The filing of a Notice of Intention to Hold shall not relieve the owner of complying with Federal and State laws pertaining to the performance of annual assessment work. Notices of Intention to Hold for mill sites or tunnel sites need not be county recorded. For mining claims the form filed with the Bureau of Land Management **must** be identical to the one that was or will be filed with the County. **All claims** listed on a single affidavit must be contiguous.

Evidence of Annual Assessment Work or a Notice of Intention to Hold must be filed each calendar year following the calendar year in which the claim/site was located.

1. State of Arizona, County of Mohave ss:

2. I, (Name) Bethany R. Wilson

3. Reside at (Address) P.O. Box 1770

City Dolan Springs County _____, State AZ Zip 86441 being duly sworn, depose and say that I am a citizen of the United States, more than eighteen years of age, that all of the facts set forth in this affidavit/notice, subject to the provisions and penalties of 18 U.S.C. 1001 pertaining to the filing of false, fictitious, or fraudulent statements with the United States, are true and correct according to the best of my knowledge, information and belief.

4. Owner's name and address (If not shown in Items 1-3 above). _____

_____

5. That I am personally acquainted with the mining claim(s). The work and improvements were made by and at the expense of the owner(s) of said claim(s). Said contiguous group of claims, listed on the reverse side of this document, are situated in the Weaver Mining District, Mohave County, Arizona.

6. That between the dates starting at 12 o'clock noon on September 1, 20 04 and ending at 12 o'clock noon on September 1, 20 05 at least $ 1,000.00 dollars worth of work and improvements were done and performed upon said claim(s) or upon one or more of a contiguous group of claims for the benefit of all, wholly or partly outside of a contiguous group of claims for the benefit of all, not including the location work.

7. That the following persons were employed to perform the work and improvements described herein: Kent Dobbins, Don Stewart, Bill Chirqwin, Lee Wilson, Beth Wilson, Jack Mays, & others.

8. That the work and improvements performed were: Graded existing roads accessing claims. Grade Fire Lanes. Continued exploration by removing ore from claims by pick & shovel for processing by gravity separation at mill. Experimental chemical processing at private lab. Results checked Tucson, AZ. Areas of ore removal reclaimed by manual labor.

9. Dated: 8-03-05 Signature: Bethany R. Wilson

SUBSCRIBED AND SWORN TO before me, a Notary Public, this 3 day of Aug 20 05

By: Bethany Wilson

Notary Public Stephanie D. Jacobs

MY COMMISSION EXPIRES 3-1-09

OFFICIAL SEAL
STEPHANIE D. JACOBS
NOTARY PUBLIC - State of Arizona
MOHAVE COUNTY
My Comm. Expires Mar. 1, 2009

PRIVACY ACT STATEMENT – This information is being collected pursuant to 30 U.S.C. 28, 43 CFR 3833.2, and ARS 27-208, in compliance with the laws of the USDI, Bureau of Land Management, and the State of Arizona. The purpose of this collection is to facilitate processing of claims or applications. This form is covered by Privacy Act Notice #INTERIOR/LLM-32 and is subject to the routine uses stated in that notice. Privacy Act Notice #INTERIOR/LLM-32 is available at the BLM Arizona State Office. This form may be locally reproduced.

THE PURPOSE OF THIS FORM IS TO VERIFY FOR FUTURE REFERENCE THAT CERTAIN SETS OF FORMS OR INDIVIDUAL FORMS WERE RECEIVED AND PROCESSED BY YOUR OFFICE. THIS FORM WILL BE USED AS PROOF IF ANY FORMS ARE SUBSEQUENTLY LOST BY YOUR OFFICE.

(PLEASE INITIAL TO THE LEFT OF EACH TYPE OF FORM AFTER PROCESSING)

I HAVE RECEIVED AND PROCESSED THE FOLLOWING FORM(S):

TR **WILLIAM J. CHIRGWIN:**
1 AFFIDAVIT OF PERFORMANCE OF ANNUAL WORK
1 MAINTENANCE FEE WAIVER CERTIFICATION

TR **BETHANY R. WILSON:**
1 AFFIDAVIT OF PERFORMANCE OF ANNUAL WORK
1 MAINTENANCE FEE WAIVER CERTIFICATION

~~**BRENDAN GALYEAN:**~~
~~1 AFFIDAVIT OF PERFORMANCE OF ANNUAL WORK~~
~~1 MAINTENANCE FEE WAIVER CERTIFICATION~~

~~**TASHA INMON:**~~
~~1 AFFIDAVIT OF PERFORMANCE OF ANNUAL WORK~~
~~1 MAINTENANCE FEE WAIVER CERTIFICATION~~

~~**CRAIG DOBBINS:**~~
~~1 AFFIDAVIT OF PERFORMANCE OF ANNUAL WORK~~
~~1 MAINTENANCE FEE WAIVER CERTIFICATION~~

TR **KENT DOBBINS:** (5 Claims)
1 AFFIDAVIT OF PERFORMANCE OF ANNUAL WORK
1 MAINTENANCE FEE WAIVER CERTIFICATION

TR **KENT DOBBINS:** (1 Claim)
1 AFFIDAVIT OF PERFORMANCE OF ANNUAL WORK
1 MAINTENANCE FEE WAIVER CERTIFICATION

TR **LEE WILSON:**
1 AFFIDAVIT OF PERFORMANCE OF ANNUAL WORK
1 MAINTENANCE FEE WAIVER CERTIFICATION

ALL FORMS WERE FILED AS REQUIRED AND ALL FEES WERE PAID.

Thomas E. Ritmayer
BLM EMPLOYEE SIGNATURE

_____
DATE

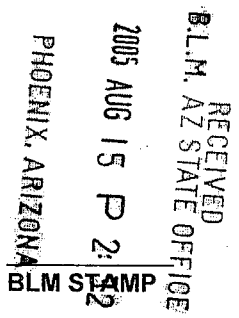

BLM STAMP

United States Department of the Interior
Bureau of Land Management
BUSINESS & SUPPORT SVCS DIV
222 N CENTRAL AVE
PHOENIX, AZ 85004 -2203
Phone: (602) 417-9200

Receipt	
No:	1128943

Transaction #: 1167966
Date of Transaction: 08/15/2005

CUSTOMER:	JOE K DOBBINS P.O. BOX 1770 DOLAN SPRINGS,AZ 86441-1770

LINE #	QTY	DESCRIPTION	REMARKS	UNIT PRICE	TOTAL
1	1.00	LOCATABLE MINERALS / MINING CLAIMS-NOT NEW-UNADJUD,ONE AUTH NO. ONLY / MINING CLAIM MONEY RECEIVED (455) **CASES:** AMC117919/$105.00	MAIN 2005 (21)	- n/a -	105.00
				TOTAL:	**$105.00**

PAYMENT INFORMATION

NOTE: Items will appear on credit card statement as "Bureau of Land Management".

1				
	AMOUNT:	$105.00	POSTMARKED:	N/A
	TYPE:	CREDIT CARD	RECEIVED:	08/15/2005
	NAME:	DOBBINS, JOE K P.O. BOX 1770 DOLAN SPRINGS AZ 86441 1770		
	CARD NO:	XXXXXXXXXXXX7211	AUTH CODE:	272271
	NAME ON CARD:	DOBBINS/JOE K		
	EXPIRES:	07/31/2006		
	SIGNATURE:			

REMARKS

This receipt was generated by the automated BLM Collections and Billing System and is a paper representation of a portion of the official electronic record contained therein.

Form 3830-2
(January 2004)

UNITED STATES DEPARTMENT OF THE INTERIOR
BUREAU OF LAND MANAGEMENT

65

FORM APPROVED
OMB NO. 1004-0114
Expires: December 31, 2006

MAINTENANCE FEE WAIVER CERTIFICATION

SEE INSTRUCTIONS ON REVERSE AMC 117939

1. This small miner waiver is filed for the assessment year beginning at noon on September 1, 2005 and ending at noon on September 1, 2006.
2. The undersigned and all related parties owned ten or fewer mining claims, mill, or tunnel sites located and maintained on Federal lands in the United States of America on September 1, 2005
3. The undersigned have performed the assessment work **required by law** for each mining claim listed **prior to filing this waiver** and understand that by filing this form; an affidavit of assessment work **must** be recorded by the December 30th following the filing of this waiver.
4. The undersigned understand that if the assessment work obligation has not yet come due under 30 U.S.C. 28 (for those claims in their first assessment year only); a notice of intent to hold reciting this condition **must** be recorded by the December 30th following the filing of this waiver.
5. The undersigned understand that mill and tunnel sites may also be listed upon this waiver and be waived from payment of the maintenance fee; and that a notice of intent to hold for these sites is required to be recorded by the December 30th immediately following the filing of this waiver.
6. The undersigned understand and acknowledge that pursuant to 43 U.S.C. 1212 and 18 U.S.C. 1001; the filing or recording of a false, fictitious, or fraudulent document with the Bureau of Land Management may result in a fine of up to $250,000, a prison term not to exceed five years, or both.
7. The mining claims, mill or tunnel sites for which this waiver from payment of the maintenance fees is requested are:

	CLAIM OR SITE NAME	BLM RECORDATION SERIAL NUMBER
1.	Tinker Bell #4	117942
2.	Tinker Bell #5	117943
3.	Tinker Bell #6	117944
4.	Tinker Bell #7	117945
5.	Tinker Bell #8	117946
6.		
7.		
8.		
9.		
10.		

The owner(s) (claimants) of the above mining claims and sites are:

Lee Wilson
(Owner's Name - Please Print)

Lee Wilson 8-3-05
(Owner's Signature)

P.O. Box 1770
(Street or P.O. Box)

Dolan Springs AZ 86441
(City) (State) (Zip Code)

(Owner's Name - Please Print)

(Owner's Signature)

(Street or P.O. Box)

(City) (State) (Zip Code)

PHOENIX, ARIZONA

(Owner's Name - Please Print)

(Owner's Signature)

(Street or P.O. Box)

(City) (State) (Zip Code)

(Continued on page 2)

ENTERED IN COMPUTER
8/17/05 MH

(Owner's Name - Please Print)	(Owner's Signature)		
(Street or P.O. Box)	(City)	(State)	(Zip Code)
(Owner's Name - Please Print)	(Owner's Signature)		
(Street or P.O. Box)	(City)	(State)	(Zip Code)
(Owner's Name - Please Print)	(Owner's Signature)		
(Street or P.O. Box)	(City)	(State)	(Zip Code)
(Owner's Name - Please Print)	(Owner's Signature)		
(Street or P.O. Box)	(City)	(State)	(Zip Code)

INSTRUCTIONS

1. This certification is made under the provisions of § 1744 of Title 43 and § 28-28k of Title 30 of the United States Code; and the regulations thereunder (43 CFR Part 3830).
2. The claimant(s) **must** fill in the dates in paragraph 1 for the beginning and ending of the assessment year for which this waiver is sought.
3. The claimant(s) **must** fill in the date in paragraph 2 for the beginning of the assessment year for which this waiver is sought.
4. All claim and site names and Bureau of Land Management (BLM) serial numbers **must** be listed for the mining claims, mill sites, and tunnel sites for which the waiver is sought.
5. All owners of the mining claims, mill sites, and tunnel sites and their addresses **must** be given.
6. This waiver form **must** be signed by all the claimants or their designated agent, in original form. If an agent is designated, a notarized designation of agent, signed by all of the claimants with proper address given, **must** be submitted with this waiver.
7. This form **must** be filed no later than September 1st for the upcoming assessment year in the BLM State Office where the mining claims or sites are recorded, or the waiver cannot be granted by the BLM. (Example: to obtain a waiver for the assessment year 2000, which begins at noon on September 1, 1999, you **must** qualify for and file for a waiver no later than September 1, 1999, in the proper BLM State Office).
8. For all mining claims which require assessment work, you **must** record an affidavit of labor on or before the December 30th immediately following the filing of this waiver. For all other mining claims or sites waived, you must record a notice of intent to hold on or before the December 30th immediately following the filing of this waiver.
9. Mill and tunnel sites may also be listed upon this waiver and be waived from payment of the maintenance fee. A notice of intent to hold for these sites is required to be filed by the December 30th following the filing of this waiver.

NOTICE/BURDEN HOURS STATEMENT

The Privacy Act of 1974, *as amended,* and the regulation in 43 CFR 2.48(d) provide that you be furnished the following information in connection with the information required by this certification of waiver from rental fees.

AUTHORITY: 30 U.S.C. 28-28k; 43 U.S.C. 1201, 1457, 1740, and 1744; and 43 CFR 3830.

PRINCIPLE PURPOSE: This information is to be used to verify that the owner(s) (claimants) of a mining claim has complied with 30 U.S.C. 28f and is entitled to perform assessment work in lieu of paying the maintenance fee for the mining claims listed on this form.

ROUTINE USE: (1)Adjudication of the claimant(s) certification of waiver from paying the maintenance fee otherwise required by 30 U.S.C. 28f. (2) Disclosure may be made to appropriate Federal agencies when location is made within the agency's geographic area of responsibility. (3) Information from the record and/or the record will be transferred to the appropriate Federal, State, or local agency, or a member of the public in response to a specific request for pertinent information. (4) Information may also be provided to the Department of Justice or in a proceeding before a court or adjudicative body; or to Federal, State, local or foreign agencies when needed for enforcement of civil or criminal codes or applicable regulations concerning title rights upon the public land.

EFFECT OF NOT PROVIDING INFORMATION: Disclosure of this information is required by 30 U.S.C. 28f and 43 CFR Part 3830 for those qualified claimants wishing to take the small miner waiver allowed. Failure to supply the information required in this form to support the claimants certification of waiver from payment of the otherwise required maintenance fees will result in the waiver being disallowed and the mining claims subject to forfeiture by BLM under 30 U.S.C. 28i.

The Paperwork Reduction Act of 1995 requires us to inform you that:

This information is being collected to allow the BLM to determine if you qualify for a waiver from the payment of $100 per mining claim or site maintenance fee established in 30 U.S.C. 28f and the implementing regulations at 43 CFR 3830. A response to this request is required in accordance with the statute to obtain your benefit.

BLM would like you to know that you do not have to respond to this, or any other, Federal agency-sponsored information collection unless it displays a currently valid OMB control number.

Public reporting burden for this form is estimated to average 8 minutes (0.133 hours) per response, including time to review instructions, gathering and maintaining data, and completing and reviewing the form. Direct comments regarding this burden estimate, or any other aspect of this form, to the U.S. Department of the Interior, Bureau of Land Management, (1004-0114) Bureau Information Collection Clearance Officer (WO-630), Mail Stop 401 LS, 1849 C St, N.W., Washington, D.C. 20240.

PHOENIX, ARIZONA

FOR OFFICIAL USE ONLY

2005 AUG 15 P 2:27

RECEIVED
B.L.M. AZ STATE OFFICE

Form 3830-2
(January 2004)

UNITED STATES DEPARTMENT OF THE INTERIOR
BUREAU OF LAND MANAGEMENT

68

FORM APPROVED
OMB NO. 1004-0114
Expires: December 31, 2006

MAINTENANCE FEE WAIVER CERTIFICATION AMC 117907

SEE INSTRUCTIONS ON REVERSE AMC 117939

1. This small miner waiver is filed for the assessment year beginning at noon on September 1, 2005 and ending at noon on September 1, 2006.
2. The undersigned and all related parties owned ten or fewer mining claims, mill, or tunnel sites located and maintained on Federal lands in the United States of America on September 1, 2005
3. The undersigned have performed the assessment work **required by law** for each mining claim listed **prior to filing this waiver** and understand that by filing this form; an affidavit of assessment work **must** be recorded by the December 30th following the filing of this waiver.
4. The undersigned understand that if the assessment work obligation has not yet come due under 30 U.S.C. 28 (for those claims in their first assessment year only); a notice of intent to hold reciting this condition **must** be recorded by the December 30th following the filing of this waiver.
5. The undersigned understand that mill and tunnel sites may also be listed upon this waiver and be waived from payment of the maintenance fee; and that a notice of intent to hold for these sites is required to be recorded by the December 30th immediately following the filing of this waiver.
6. The undersigned understand and acknowledge that pursuant to 43 U.S.C. 1212 and 18 U.S.C. 1001; the filing or recording of a false, fictitious, or fraudulent document with the Bureau of Land Management may result in a fine of up to $250,000, a prison term not to exceed five years, or both.
7. The mining claims, mill or tunnel sites for which this waiver from payment of the maintenance fees is requested are:

	CLAIM OR SITE NAME	BLM RECORDATION SERIAL NUMBER
1.	Gold Bell #13	117919
2.	Gold Bell #14	117920
3.	Gold Bell #15	117921
4.	Gold Bell #16	117922
5.	Gold Bell #30	117936
6.	Gold Bell #31	117937
7.	Gold Bell #32	117938
8.	Tinker Bell #1	117939
9.	Tinker Bell #2	117940
10.	Tinker Bell #3	117941

The owner(s) (claimants) of the above mining claims and sites are:

Bethany R. Wilson
(Owner's Name - Please Print)

Bethany R. Wilson
(Owner's Signature)
8-3-05

P.O. Box 1770
(Street or P.O. Box)

Dolan Springs (City) AZ (State) 86441 (Zip Code)

(Owner's Name - Please Print)

(Owner's Signature)

(Street or P.O. Box)

(City) (State) (Zip Code)

(Owner's Name - Please Print)

(Owner's Signature)

(Street or P.O. Box)

(City) (State) (Zip Code)

(Continued on page 2)

ENTERED IN COMPUTER
8/17/05 mkt

(Owner's Name - Please Print)	(Owner's Signature)		
(Street or P.O. Box)	(City)	(State)	(Zip Code)
(Owner's Name - Please Print)	(Owner's Signature)		
(Street or P.O. Box)	(City)	(State)	(Zip Code)
(Owner's Name - Please Print)	(Owner's Signature)		
(Street or P.O. Box)	(City)	(State)	(Zip Code)
(Owner's Name - Please Print)	(Owner's Signature)		
(Street or P.O. Box)	(City)	(State)	(Zip Code)

INSTRUCTIONS

1. This certification is made under the provisions of § 1744 of Title 43 and § 28-28k of Title 30 of the United States Code; and the regulations thereunder (43 CFR Part 3830).
2. The claimant(s) **must** fill in the dates in paragraph 1 for the beginning and ending of the assessment year for which this waiver is sought.
3. The claimant(s) **must** fill in the date in paragraph 2 for the beginning of the assessment year for which this waiver is sought.
4. All claim and site names and Bureau of Land Management (BLM) serial numbers **must** be listed for the mining claims, mill sites, and tunnel sites for which the waiver is sought.
5. All owners of the mining claims, mill sites, and tunnel sites and their addresses **must** be given.
6. This waiver form **must** be signed by all the claimants or their designated agent, in original form. If an agent is designated, a notarized designation of agent, signed by all of the claimants with proper address given, **must** be submitted with this waiver.
7. This form **must** be filed no later than September 1st for the upcoming assessment year in the BLM State Office where the mining claims or sites are recorded, or the waiver cannot be granted by the BLM. (Example: to obtain a waiver for the assessment year 2000, which begins at noon on September 1, 1999, you **must** qualify for and file for a waiver no later than September 1, 1999, in the proper BLM State Office).
8. For all mining claims which require assessment work, you **must** record an affidavit of labor on or before the December 30th immediately following the filing of this waiver. For all other mining claims or sites waived, you must record a notice of intent to hold on or before the December 30th immediately following the filing of this waiver.
9. Mill and tunnel sites may also be listed upon this waiver and be waived from payment of the maintenance fee. A notice of intent to hold for these sites is required to be filed by the December 30th following the filing of this waiver.

NOTICE/BURDEN HOURS STATEMENT

The Privacy Act of 1974, *as amended,* and the regulation in 43 CFR 2.48(d) provide that you be furnished the following information in connection with the information required by this certification of waiver from rental fees.

AUTHORITY: 30 U.S.C. 28-28k; 43 U.S.C. 1201, 1457, 1740, and 1744; and 43 CFR 3830.

PRINCIPLE PURPOSE: This information is to be used to verify that the owner(s) (claimants) of a mining claim has complied with 30 U.S.C. 28f and is entitled to perform assessment work in lieu of paying the maintenance fee for the mining claims listed on this form.

ROUTINE USE: (1)Adjudication of the claimant(s) certification of waiver from paying the maintenance fee otherwise required by 30 U.S.C. 28f. (2) Disclosure may be made to appropriate Federal agencies when location is made within the agency's geographic area of responsibility. (3) Information from the record and/or the record will be transferred to the appropriate Federal, State, or local agency, or a member of the public in response to a specific request for pertinent information. (4) Information may also be provided to the Department of Justice or in a proceeding before a court or adjudicative body; or to Federal, State, local or foreign agencies when needed for enforcement of civil or criminal codes or applicable regulations concerning title rights upon the public land.

EFFECT OF NOT PROVIDING INFORMATION: Disclosure of this information is required by 30 U.S.C. 28f and 43 CFR Part 3830 for those qualified claimants wishing to take the small miner waiver allowed. Failure to supply the information required in this form to support the claimants certification of waiver from payment of the otherwise required maintenance fees will result in the waiver being disallowed and the mining claims subject to forfeiture by BLM under 30 U.S.C. 28i.

The Paperwork Reduction Act of 1995 requires us to inform you that:

This information is being collected to allow the BLM to determine if you qualify for a waiver from the payment of $100 per mining claim or site maintenance fee established in 30 U.S.C. 28f and the implementing regulations at 43 CFR 3830. A response to this request is required in accordance with the statute to obtain your benefit.

BLM would like you to know that you do not have to respond to this, or any other, Federal agency-sponsored information collection unless it displays a currently valid OMB control number.

Public reporting burden for this form is estimated to average 8 minutes (0.133 hours) per response, including time to review instructions, gathering and maintaining data, and completing and reviewing the form. Direct comments regarding this burden estimate, or any other aspect of this form, to the U.S. Department of the Interior, Bureau of Land Management, (1004-0114) Bureau Information Collection Clearance Officer (WO-630), Mail Stop 401 LS, 1849 C St, N.W., Washington, D.C. 20240.

PHOENIX, ARIZONA

FOR OFFICIAL USE ONLY

2005 AUG 15 P 2:28

RECEIVED
BLM AZ STATE OFFICE

Form 3830-2
(January 2004)

UNITED STATES DEPARTMENT OF THE INTERIOR
BUREAU OF LAND MANAGEMENT

67

FORM APPROVED
OMB NO. 1004-0114
Expires: December 31, 2006

(TR)

MAINTENANCE FEE WAIVER CERTIFICATION AMC 116235

SEE INSTRUCTIONS ON REVERSE AMC 117939

1. This small miner waiver is filed for the assessment year beginning at noon on September 1, 2005 and ending at noon on September 1, 2006.
2. The undersigned and all related parties owned ten or fewer mining claims, mill, or tunnel sites located and maintained on Federal lands in the United States of America on September 1, 2005
3. The undersigned have performed the assessment work **required by law** for each mining claim listed **prior to filing this waiver** and understand that by filing this form; an affidavit of assessment work **must** be recorded by the December 30th following the filing of this waiver.
4. The undersigned understand that if the assessment work obligation has not yet come due under 30 U.S.C. 28 (for those claims in their first assessment year only); a notice of intent to hold reciting this condition **must** be recorded by the December 30th following the filing of this waiver.
5. The undersigned understand that mill and tunnel sites may also be listed upon this waiver and be waived from payment of the maintenance fee; and that a notice of intent to hold for these sites is required to be recorded by the December 30th immediately following the filing of this waiver.
6. The undersigned understand and acknowledge that pursuant to 43 U.S.C. 1212 and 18 U.S.C. 1001; the filing or recording of a false, fictitious, or fraudulent document with the Bureau of Land Management may result in a fine of up to $250,000, a prison term not to exceed five years, or both.
7. The mining claims, mill or tunnel sites for which this waiver from payment of the maintenance fees is requested are:

	CLAIM OR SITE NAME	BLM RECORDATION SERIAL NUMBER
1.	Silver Bell #22	117968
2.	Silver Bell #23	117969
3.	Silver Bell #24	117970
4.	Blue Bell #1	116235
5.	Blue Bell #2	116236
6.		
7.		
8.		
9.		
10.		

The owner(s) (claimants) of the above mining claims and sites are:

Kent Dobbins
(Owner's Name - Please Print)

Kent Dobbins
(Owner's Signature)

P.O. Box 1630
(Street or P.O. Box)

8-12-2005

Dolan Springs (City) AZ (State) 86441 (Zip Code)

(Owner's Name - Please Print)

(Owner's Signature)

(Street or P.O. Box)

(City) (State) (Zip Code)

(Owner's Name - Please Print)

(Owner's Signature)

(Street or P.O. Box)

(City) (State) (Zip Code)

(Continued on page 2)

ENTERED IN
8/17/05 MH

(Owner's Name - Please Print)	(Owner's Signature)		
(Street or P.O. Box)	(City)	(State)	(Zip Code)
(Owner's Name - Please Print)	(Owner's Signature)		
(Street or P.O. Box)	(City)	(State)	(Zip Code)
(Owner's Name - Please Print)	(Owner's Signature)		
(Street or P.O. Box)	(City)	(State)	(Zip Code)
(Owner's Name - Please Print)	(Owner's Signature)		
(Street or P.O. Box)	(City)	(State)	(Zip Code)

INSTRUCTIONS

1. This certification is made under the provisions of § 1744 of Title 43 and § 28-28k of Title 30 of the United States Code; and the regulations thereunder (43 CFR Part 3830).
2. The claimant(s) **must** fill in the dates in paragraph 1 for the beginning and ending of the assessment year for which this waiver is sought.
3. The claimant(s) **must** fill in the date in paragraph 2 for the beginning of the assessment year for which this waiver is sought.
4. All claim and site names and Bureau of Land Management (BLM) serial numbers **must** be listed for the mining claims, mill sites, and tunnel sites for which the waiver is sought.
5. All owners of the mining claims, mill sites, and tunnel sites and their addresses **must** be given.
6. This waiver form **must** be signed by all the claimants or their designated agent, in original form. If an agent is designated, a notarized designation of agent, signed by all of the claimants with proper address given, **must** be submitted with this waiver.
7. This form **must** be filed no later than September 1st for the upcoming assessment year in the BLM State Office where the mining claims or sites are recorded, or the waiver cannot be granted by the BLM. (Example: to obtain a waiver for the assessment year 2000, which begins at noon on September 1, 1999, you **must** qualify for and file for a waiver no later than September 1, 1999, in the proper BLM State Office).
8. For all mining claims which require assessment work, you **must** record an affidavit of labor on or before the December 30th immediately following the filing of this waiver. For all other mining claims or sites waived, you must record a notice of intent to hold on or before the December 30th immediately following the filing of this waiver.
9. Mill and tunnel sites may also be listed upon this waiver and be waived from payment of the maintenance fee. A notice of intent to hold for these sites is required to be filed by the December 30th following the filing of this waiver.

NOTICE/BURDEN HOURS STATEMENT

The Privacy Act of 1974, *as amended*, and the regulation in 43 CFR 2.48(d) provide that you be furnished the following information in connection with the information required by this certification of waiver from rental fees.

AUTHORITY: 30 U.S.C. 28-28k; 43 U.S.C. 1201, 1457, 1740, and 1744; and 43 CFR 3830.

PRINCIPLE PURPOSE: This information is to be used to verify that the owner(s) (claimants) of a mining claim has complied with 30 U.S.C. 28f and is entitled to perform assessment work in lieu of paying the maintenance fee for the mining claims listed on this form.

ROUTINE USE: (1)Adjudication of the claimant(s) certification of waiver from paying the maintenance fee otherwise required by 30 U.S.C. 28f. (2) Disclosure may be made to appropriate Federal agencies when location is made within the agency's geographic area of responsibility. (3) Information from the record and/or the record will be transferred to the appropriate Federal, State, or local agency, or a member of the public in response to a specific request for pertinent information. (4) Information may also be provided to the Department of Justice or in a proceeding before a court or adjudicative body; or to Federal, State, local or foreign agencies when needed for enforcement of civil or criminal codes or applicable regulations concerning title rights upon the public land.

EFFECT OF NOT PROVIDING INFORMATION: Disclosure of this information is required by 30 U.S.C. 28f and 43 CFR Part 3830 for those qualified claimants wishing to take the small miner waiver allowed. Failure to supply the information required in this form to support the claimants certification of waiver from payment of the otherwise required maintenance fees will result in the waiver being disallowed and the mining claims subject to forfeiture by BLM under 30 U.S.C. 28i.

The Paperwork Reduction Act of 1995 requires us to inform you that:

This information is being collected to allow the BLM to determine if you qualify for a waiver from the payment of $100 per mining claim or site maintenance fee established in 30 U.S.C. 28f and the implementing regulations at 43 CFR 3830. A response to this request is required in accordance with the statute to obtain your benefit.

BLM would like you to know that you do not have to respond to this, or any other, Federal agency-sponsored information collection unless it displays a currently valid OMB control number.

Public reporting burden for this form is estimated to average 8 minutes (0.133 hours) per response, including time to review instructions, gathering and maintaining data, and completing and reviewing the form. Direct comments regarding this burden estimate, or any other aspect of this form, to the U.S. Department of the Interior, Bureau of Land Management, (1004-0114) Bureau Information Collection Clearance Officer (WO-630), Mail Stop 401 LS, 1849 C St, N.W.,Washington, D.C. 20240.

PHOENIX, ARIZONA

FOR OFFICIAL USE ONLY

2005 AUG 15 P 2:27

RECEIVED
B.L.M. AZ STATE OFFICE

2004073672 BK 5152 PG 61
OFFICIAL RECORDS OF MOHAVE COUNTY
JOAN MC CALL, MOHAVE COUNTY RECORDE
08/10/2004 08:04A PAGE 1 OF 2
DONALD STEWART
RECORDING FEE 19.00

AMC 117907
AMC 116235 AMC 107667
AMC 117939 AMC 116255

Return Document to:
Courtney McCurdy
2804 N. 30th St.
Ozark, MO 65721
Telephone:

A3850-1(NOV.2001)

No. of Claims: 5 x $5 = 25
Receipt No.: 925229 Check No.: CC
Init:
FOR BLM USE ONLY

☒ **AFFIDAVIT OF PERFORMANCE OF ANNUAL WORK.** Also fill in Items 1 through 9 and the reverse side of this document.

☐ **NOTICE OF INTENTION TO HOLD.** I intend to hold the claims(s)/site(s) listed on the reverse side of this document for the calendar year 20____. Also fill in Items 1 through 4 and Item 9.

Notices of Intention to Hold are for mill sites and tunnel sites or for mining claims when assessment work has not been done, regardless of whether the annual assessment has been suspended, deferred, or not yet accrued. The filing of a Notice of Intention to Hold shall not relieve the owner of complying with federal and state laws pertaining to the performance of annual assessment work. Notices of Intention to Hold for mill sites or tunnel sites need not be county recorded. For mining claims the form filed with the Bureau of Land Management (BLM) must be identical to the one that was or will be filed with the county.

Evidence of Annual Assessment Work or a Notice of Intention to Hold must be filed each calendar year following the calendar year in which the claim/site was located. **All claims listed on a single affidavit must be contiguous.**

1. State of Arizona, County of Mohave ss:
2. I, (Name) Courtney McCurdy
3. Reside at (Address) 2804 N. 30th St.

City Ozark, County, State MO Zip 65721

being duly sworn, deposes and says that he/she is a citizen of the United States, more than eighteen years of age, that all of the facts set forth in this affidavit/notice, subject to the provisions and penalties of 18 U.S.C. 1001 pertaining to the filing of false, fictitious, or fraudulent statements with the United States, are true and correct according to the best of my knowledge, information and belief.

4. Owner's name and address (If not shown in Items 1-3 above). **Check here if this is a change of address.** ☐

5. That I am personally acquainted with the mining claim(s). The work and improvements were made by and at the expense of the owner(s) of said claim(s). Said contiguous group of claims, listed on the reverse side of this document, are situated in the Weaver Mining District, Mohave County, Arizona.

6. That between the dates starting at 12 o'clock noon on September 1, 2003 and ending at 12 o'clock noon on September 1, 2004 at least $ 500.00 Dollars worth of work and improvements were done and performed upon said claim(s) or upon one or more of a contiguous group of claims for the benefit of all, or wholly or partly outside of a contiguous group of claims for the benefit of all, not including the location work.

7. That the following persons were employed to perform the work and improvements described herein: Kent Dobbins Don Stewart, Bill Chirgwin, Lee Wilson, Beth Wilson, Jack Mays & others.

ENTERED IN COMPUTER 10/20/04 RE

8. That the work and improvements performed were: Removed ore by manual labor, pick & shovel from claims for processing. Grinding or ore done in rented ball mill. Processing done U-Tech table & some experimentation with electroplating. Areas where ore was re-ed we reclaimed by hand. Graded all the existing roads accessing the claims & re-red washed out areas. Continued exploration.

9. Dated: 7/26/09 Signature: Courtney McCurdy

SUBSCRIBED AND SWORN TO before me, a Notary Public, this 26th day of July, 20 04

by Courtney McCurdy

Notary Public Sherri L. Moffitt

MY COMMISSION EXPIRES 9/26/07

SHERRI L. MOFFITT
Notary Public - Notary Seal
STATE OF MISSOURI
Christian County
My Commission Expires Sept. 26, 2007

If the claims/sites have consecutive BLM numbers and are in the same Township, Range and Section(s), they may be listed as follows:

Sample 1 - 10	A MC 19640 - 49	Dkt/Pg 1025/1-10 Recording #9106173-82	4N	20W	36

Claim/Site Name	Serial Number	Dkt/Pg or Record # of Orig Location Notice	TWN SHP	RNG	SEC(S)
Tiger Bell #15	AMC 116269	DKT/Pg 673/21&22	26N	21W	24&25
Tiger Bell #16	AMC 116270	DKT/Pg 673/23&24	26N	21W	24&25
Tiger Bell #17	AMC 116271	DKT/Pg 673/25&26	26N	21W	24&25
Tiger Bell #18	AMC 116272	DKT/Pg 673/27&28	26N	21W	24&25
Tiger Bell #19	AMC 116273	DKT/Pg 673/29&30	26N	21W	24&25

BLM requires a $5 nonrefundable service charge for each mining claim, mill site or tunnel site payable on or before December 30th (not the 31st). Mail to:

Bureau of Land Management
222 North Central Avenue
Phoenix, Arizona 85004-2203
602-417-9200
www.az.blm.gov

This form is for the purpose of complying with the laws of the United States Department of the Interior, Bureau of Land Management and the State of Arizona pertaining to assessment work and/or notice of intention to hold. 30 U.S.C. 28, 43 CFR 3833.2, ARS 27-208. Subject to Paperwork Reduction Act and Privacy Act statements available at the BLM AZ State Office. This form is not copyrighted. It may be reproduced without permission.

RECEIVED
2004 AUG 10 P 12:01
PHOENIX, ARIZONA
B.L.M. AZ STATE OFFICE

BLM Date Stamp

2004073673 BK 5152 PG 63
OFFICIAL RECORDS OF MOHAVE COUNTY
JOAN MC CALL, MOHAVE COUNTY RECORDE
08/10/2004 08:04A PAGE 1 OF 2
DONALD STEWART
RECORDING FEE 19.00

Return Document to:
Donald Stewart
2131 W. Republic Rd.
PMB #219 Springfield, MO 65807
Telephone: 417-883-1306

A3850-1(NOV.2001)

No. of Claims: 6 x $5 = 30
Receipt No.: 125229 Check No.: CC
Init:
FOR BLM USE ONLY

☒ **AFFIDAVIT OF PERFORMANCE OF ANNUAL WORK.** Also fill in Items 1 through 9 and the reverse side of this document.

☐ **NOTICE OF INTENTION TO HOLD.** I intend to hold the claims(s)/site(s) listed on the reverse side of this document for the calendar year 20____. Also fill in Items 1 through 4 and Item 9.

Notices of Intention to Hold are for mill sites and tunnel sites or for mining claims when assessment work has not been done, regardless of whether the annual assessment has been suspended, deferred, or not yet accrued. The filing of a Notice of Intention to Hold shall not relieve the owner of complying with federal and state laws pertaining to the performance of annual assessment work. Notices of Intention to Hold for mill sites or tunnel sites need not be county recorded. For mining claims the form filed with the Bureau of Land Management (BLM) must be identical to the one that was or will be filed with the county.

Evidence of Annual Assessment Work or a Notice of Intention to Hold must be filed each calendar year following the calendar year in which the claim/site was located. **All claims listed on a single affidavit must be contiguous.**

1. State of Arizona, County of Mohave ss:
2. I, (Name) Donald Stewart
3. Reside at (Address) 1837 W. Camino Lane
City Springfield, County GREENE, State MO Zip 65810

being duly sworn, deposes and says that he/she is a citizen of the United States, more than eighteen years of age, that all of the facts set forth in this affidavit/notice, subject to the provisions and penalties of 18 U.S.C. 1001 pertaining to the filing of false, fictitious, or fraudulent statements with the United States, are true and correct according to the best of my knowledge, information and belief.

4. Owner's name and address (If not shown in Items 1-3 above). **Check here if this is a change of address.** ☒

5. That I am personally acquainted with the mining claim(s). The work and improvements were made by and at the expense of the owner(s) of said claim(s). Said contiguous group of claims, listed on the reverse side of this document, are situated in the Weaver Mining District, Mohave County, Arizona.

6. That between the dates starting at 12 o'clock noon on September 1, 2003 and ending at 12 o'clock noon on September 1, 2004 at least $ 600.00 Dollars worth of work and improvements were done and performed upon said claim(s) or upon one or more of a contiguous group of claims for the benefit of all, or wholly or partly outside of a contiguous group of claims for the benefit of all, not including the location work.

7. That the following persons were employed to perform the work and improvements described herein: Kent Dobbins, Don Stewart, Bill Chirgwin, Lee Wilson, Beth Wilson, Jack Mays, & others.

ENTERED IN COMPUTER RS 10/20/04

8. That the work and improvements performed were: Removed ore by manual labor, pick & shovel from e claims for processing. Grinding of ore done in rented ball mill. Processing n ne on U-Tech table & some experimentation with electroplating. Areas where ore was moved we reclaimed by hand. Graded all the existing roads accessing the claims & paired washed out areas. Continued exploration.

9. Dated: 7-22-04 Signature: Ronald Stewart

SUBSCRIBED AND SWORN TO before me, a Notary Public, this 22nd day of July, 2004

by Marla K. Smith

Notary Public Marla K. Smith

MY COMMISSION EXPIRES 8-20-05

NOTARY PUBLIC · NOTARIAL SEAL · STATE OF MISSOURI
MARLA K SMITH
NOTARY PUBLIC - STATE OF MISSOURI
CHRISTIAN COUNTY
MY COMMISSION EXP. AUG. 20,2005

If the claims/sites have consecutive BLM numbers and are in the same Township, Range and Section(s), they may be listed as follows:

Sample 1 - 10	A MC 19640 - 49	Dkt/Pg 1025/1-10 Recording #9106173-82	4N	20W	36

Claim/Site Name	Serial Number	Dkt/Pg or Record # of Orig Location Notice	TWN SHP	RNG	SEC(S)
Jumpin Jack #1	AMC 107667	DKT/Pg 643/955&956	26N	20&21W	25,30,31
Jumpin Jack #2	AMC 107668	DKT/Pg 643/957&958	26N	20&21W	25,30,31
Jumpin Jack #3	AMC 107669	DKT/Pg 643/959&960	26N	20&21W	25,30,31
Jumpin Jack #5	AMC 107671	DKT/Pg 644/100&101	26N	20&21W	25,30,31
Jumpin Jack #6	AMC 107672	DKT/Pg 644/102&103	26N	20&21W	25,30,31
Jumpin Jack #7	AMC 107673	DKT/Pg 644/104&105	26N	20&21W	30

BLM requires a $5 nonrefundable service charge for each mining claim, mill site or tunnel site payable on or before December 30th (not the 31st). Mail to:

Bureau of Land Management
222 North Central Avenue
Phoenix, Arizona 85004-2203
602-417-9200
www.az.blm.gov

This form is for the purpose of complying with the laws of the United States Department of the Interior, Bureau of Land Management and the State of Arizona pertaining to assessment work and/or notice of intention to hold. 30 U.S.C. 28, 43 CFR 3833.2, ARS 27-208. Subject to Paperwork Reduction Act and Privacy Act statements available at the BLM AZ State Office. This form is not copyrighted. It may be reproduced without permission.

RECEIVED
BLM AZ STATE OFFICE
2004 AUG 10 P 12:07
PHOENIX, ARIZONA

BLM Date Stamp

2004073674 BK 5152 PG 65
OFFICIAL RECORDS OF MOHAVE COUNTY
JOAN MC CALL, MOHAVE COUNTY RECORDE
08/10/2004 08:04A PAGE 1 OF 2
DONALD STEWART
RECORDING FEE 19.00

Return Document to:
J. Donald Stewart
5241 S. Morninglory
Battlefield, MO 65619
Telephone: _____

A3850-1(NOV.2001)

No. of Claims: 5 x $5 = 25
Receipt No.: 925229 Check No.: CC
Init: TD
FOR BLM USE ONLY

☒ **AFFIDAVIT OF PERFORMANCE OF ANNUAL WORK.** Also fill in Items 1 through 9 and the reverse side of this document.

☐ **NOTICE OF INTENTION TO HOLD.** I intend to hold the claims(s)/site(s) listed on the reverse side of this document for the calendar year 20____. Also fill in Items 1 through 4 and Item 9.

Notices of Intention to Hold are for mill sites and tunnel sites or for mining claims when assessment work has not been done, regardless of whether the annual assessment has been suspended, deferred, or not yet accrued. The filing of a Notice of Intention to Hold shall not relieve the owner of complying with federal and state laws pertaining to the performance of annual assessment work. Notices of Intention to Hold for mill sites or tunnel sites need not be county recorded. For mining claims the form filed with the Bureau of Land Management (BLM) must be identical to the one that was or will be filed with the county.

Evidence of Annual Assessment Work or a Notice of Intention to Hold must be filed each calendar year following the calendar year in which the claim/site was located. **All claims listed on a single affidavit must be contiguous.**

1. State of Arizona, County of Mohave ss:
2. I, (Name) J. Donald Stewart
3. Reside at (Address) 5241 S. Morninglory
City Battlefield, County _____, State MO Zip 65619

being duly sworn, deposes and says that he/she is a citizen of the United States, more than eighteen years of age, that all of the facts set forth in this affidavit/notice, subject to the provisions and penalties of 18 U.S.C. 1001 pertaining to the filing of false, fictitious, or fraudulent statements with the United States, are true and correct according to the best of my knowledge, information and belief.

4. Owner's name and address (If not shown in Items 1-3 above). **Check here if this is a change of address.** ☐

_____

_____

5. That I am personally acquainted with the mining claim(s). The work and improvements were made by and at the expense of the owner(s) of said claim(s). Said contiguous group of claims, listed on the reverse side of this document, are situated in the Weaver Mining District, Mohave County, Arizona.

6. That between the dates starting at 12 o'clock noon on September 1, 2003 and ending at 12 o'clock noon on September 1, 20 04 at least $ 500.00 Dollars worth of work and improvements were done and performed upon said claim(s) or upon one or more of a contiguous group of claims for the benefit of all, or wholly or partly outside of a contiguous group of claims for the benefit of all, not including the location work.

7. That the following persons were employed to perform the work and improvements described herein: Kent Dobbins Don Stewart, Bill Chirgwin, Lee Wilson, Beth Wilson, Jack Mays & others.

ENTERED IN COMPUTER RE 10/20/04

8. That the work and improvements performed were: Removed ore by manual labor,pick & shovel from e claims for processing. Grinding of ore done in rented ball mill. Processing done U-Tech table & some experimentation with electroplating. Areas where ore was re-ved we reclaimed by hand. Graded all the existing roads accessing the claims & re-ired washed out areas. Continuing exploration.

9. Dated: 7/23/04 Signature:

SUBSCRIBED AND SWORN TO before me, a Notary Public, this 23 day of July, 2004
by Lori Lee Cole
Notary Public Lori Lee Cole
MY COMMISSION EXPIRES April 3, 2008

Lori Lee Cole
Notary Public - Notary Seal
State of Missouri
County of Greene
Expires April 03, 2008

If the claims/sites have consecutive BLM numbers and are in the same Township, Range and Section(s), they may be listed as follows:

Sample 1 - 10	A MC 19640 - 49	Dkt/Pg 1025/1-10 Recording #9106173-82	4N	20W	36

Claim/Site Name	Serial Number	Dkt/Pg or Record # of Orig Location Notice	TWN SHP	RNG	SEC(S)
Tiger Bell #21	AMC 116275	DKT/Pg 673/33&34	26N	21W	19&24
Tiger Bell #22	AMC 116276	DKT/Pg 673/35&36	26N	21W	19&24
Tiger Bell #23	AMC 116277	DKT/Pg 673/37&38	26N	21W	19&24
Tiger Bell #24	AMC 116278	DKT/Pg 673/39&40	26N	21W	19&24
Tiger Bell #25	AMC 116279	DKT/Pg 673/41&42	26N	21W	19&24

BLM requires a $5 nonrefundable service charge for each mining claim, mill site or tunnel site payable on or before December 30th (not the 31st). Mail to:

Bureau of Land Management
222 North Central Avenue
Phoenix, Arizona 85004-2203
602-417-9200
www.az.blm.gov

This form is for the purpose of complying with the laws of the United States Department of the Interior, Bureau of Land Management and the State of Arizona pertaining to assessment work and/or notice of intention to hold. 30 U.S.C. 28, 43 CFR 3833.2, ARS 27-208. Subject to Paperwork Reduction Act and Privacy Act statements available at the BLM AZ State Office. This form is not copyrighted. It may be reproduced without permission.

RECEIVED
B.L.M. AZ STATE OFFICE
2004 AUG 10 P 12:07
PHOENIX, ARIZONA

BLM Date Stamp

2004073675 BK 5152 PG 67
OFFICIAL RECORDS OF MOHAVE COUNTY
JOAN MC CALL, MOHAVE COUNTY RECORDI
08/10/2004 08:04A PAGE 1 OF 2
DONALD STEWART
RECORDING FEE 19.00

Return Document to:
Janet Eckman
5888 S. Farm Rd. 181
Springfield, MO 65804
Telephone: _____

A3850-1(NOV.2001)

No. of Claims: 10 x $5 = 50 00
Receipt No.: 925229 Check No.: _____
Init: TP
FOR BLM USE ONLY

☒ **AFFIDAVIT OF PERFORMANCE OF ANNUAL WORK.** Also fill in Items 1 through 9 and the reverse side of this document.

☐ **NOTICE OF INTENTION TO HOLD.** I intend to hold the claims(s)/site(s) listed on the reverse side of this document for the calendar year 20____. Also fill in Items 1 through 4 and Item 9.

Notices of Intention to Hold are for mill sites and tunnel sites or for mining claims when assessment work has not been done, regardless of whether the annual assessment has been suspended, deferred, or not yet accrued. The filing of a Notice of Intention to Hold shall not relieve the owner of complying with federal and state laws pertaining to the performance of annual assessment work. Notices of Intention to Hold for mill sites or tunnel sites need not be county recorded. For mining claims the form filed with the Bureau of Land Management (BLM) must be identical to the one that was or will be filed with the county.

Evidence of Annual Assessment Work or a Notice of Intention to Hold must be filed each calendar year following the calendar year in which the claim/site was located. **All claims listed on a single affidavit must be contiguous.**

1. State of Arizona, County of Mohave ss:
2. I, (Name) Janet Eckman
3. Reside at (Address) 5888 S. Farm Rd. 181
City Springfield, County _____, State MO Zip 65804

being duly sworn, deposes and says that he/she is a citizen of the United States, more than eighteen years of age, that all of the facts set forth in this affidavit/notice, subject to the provisions and penalties of 18 U.S.C. 1001 pertaining to the filing of false, fictitious, or fraudulent statements with the United States, are true and correct according to the best of my knowledge, information and belief.

4. Owner's name and address (If not shown in Items 1-3 above). **Check here if this is a change of address.** ☐

_____

_____

5. That I am personally acquainted with the mining claim(s). The work and improvements were made by and at the expense of the owner(s) of said claim(s). Said contiguous group of claims, listed on the reverse side of this document, are situated in the Weaver Mining District, Mohave County, Arizona.

6. That between the dates starting at 12 o'clock noon on September 1, 2003 and ending at 12 o'clock noon on September 1, 2004 at least $1,000.00 Dollars worth of work and improvements were done and performed upon said claim(s) or upon one or more of a contiguous group of claims for the benefit of all, or wholly or partly outside of a contiguous group of claims for the benefit of all, not including the location work.

7. That the following persons were employed to perform the work and improvements described herein: Kent Dobbins, Don Stewart, Bill Chirgwin, Lee Wilson, Beth Wilson, Jack Mays & others.

ENTERED IN COMPUTER RE 10/20/04

8. That the work and improvements performed were: Removed ore by manual labor, pick & shovel from e claims for processing. Grinding of ore done in rented ball mill. Processing done U-Tech table & some experimentation with electroplating. Areas where ore was re- ved we reclaimed by hand. Graded all the existing roads accessing the claims & re- ired washed out areas. Continued exploration.

9. Dated: 7-23-04 Signature: [signature]

SUBSCRIBED AND SWORN TO before me, a Notary Public, this 23rd day of July, 2004
by Holly Holmes at Liberty Bank
Notary Public [signature] Holly Holmes
MY COMMISSION EXPIRES 3-31-06

HOLLY HOLMES
Christian County
My Commission Expires
March 31, 2006

If the claims/sites have consecutive BLM numbers and are in the same Township, Range and Section(s), they may be listed as follows:

Sample 1 - 10	A MC 19640 - 49	Dkt/Pg 1025/1-10 Recording #9106173-82	4N	20W	36

Claim/Site Name	Serial Number	Dkt/Pg or Record # of Orig Location Notice	TWN SHP	RNG	SEC(S)
Silver Bell #1	AMC 117947	DKT/Pg 673/963&964	26N	21W	23,24,25,26
Silver Bell #2	AMC 117948	DKT/Pg 673/965&966	26N	21W	23,24,25,26
Silver Bell #3	AMC 117949	DKT/Pg 673/967&968	26N	21W	23,24,25,26
Silver Bell #4	AMC 117950	DKT/Pg 673/969&970	26N	21W	23,24,25,26
Silver Bell #5	AMC 117951	DKT/Pg 673/971&972	26N	21W	23,24,25,26
Silver Bell #6	AMC 117952	DKT/Pg 673/973&974	26N	21W	23,24,25,26
Silver Bell #7	AMC 117953	DKT/Pg 673/975&976	26N	21W	23,24,25,26
Silver Bell #8	AMC 117954	DKT/Pg 673/977&978	26N	21W	23,24,25,26
Tiger Bell #9	AMC 116263	DKT/Pg 673/9&10	26N	21W	24,25
Tiger Bell #20	AMC 116274	DKT/Pg 673/31&32	26N	21W	24,25

BLM requires a$5 nonrefundable service charge for each mining claim, mill site or tunnel site payable on or before December 30th (not the 31st). Mail to:

Bureau of Land Management
222 North Central Avenue
Phoenix, Arizona 85004-2203
602-417-9200
www.az.blm.gov

This form is for the purpose of complying with the laws of the United States Department of the Interior, Bureau of Land Management and the State of Arizona pertaining to assessment work and/or notice of intention to hold. 30 U.S.C. 28, 43 CFR 3833.2, ARS 27-208. Subject to Paperwork Reduction Act and Privacy Act statements available at the BLM AZ State Office. This form is not copyrighted. It may be reproduced without permission.

RECEIVED
B.L.M. AZ STATE OFFICE
2004 AUG 10 P 12:07
PHOENIX, ARIZONA

BLM Date Stamp

2

#0004073676 BK 5152 PG 69
OFFICIAL RECORDS OF MOHAVE COUNTY
JOAN MC CALL, MOHAVE COUNTY RECORDI
08/10/2004 08:05A PAGE 1 OF 2
DONALD STEWART
RECORDING FEE 19.00

Return Document to:
Kenny Stewart
3037 S. Kansas Expressway
Springfield, MO 65807
Telephone: _____

A3850-1(NOV.2001)

No. of Claims: 10 x $5 = 50
Receipt No.: 925229 Check No.: CC
Init: TR
FOR BLM USE ONLY

☒ **AFFIDAVIT OF PERFORMANCE OF ANNUAL WORK.** Also fill in Items 1 through 9 and the reverse side of this document.

☐ **NOTICE OF INTENTION TO HOLD.** I intend to hold the claims(s)/site(s) listed on the reverse side of this document for the calendar year 20____. Also fill in Items 1 through 4 and Item 9.

Notices of Intention to Hold are for mill sites and tunnel sites or for mining claims when assessment work has not been done, regardless of whether the annual assessment has been suspended, deferred, or not yet accrued. The filing of a Notice of Intention to Hold shall not relieve the owner of complying with federal and state laws pertaining to the performance of annual assessment work. Notices of Intention to Hold for mill sites or tunnel sites need not be county recorded. For mining claims the form filed with the Bureau of Land Management (BLM) must be identical to the one that was or will be filed with the county.

Evidence of Annual Assessment Work or a Notice of Intention to Hold must be filed each calendar year following the calendar year in which the claim/site was located. **All claims listed on a single affidavit must be contiguous.**

1. State of Arizona, County of Mohave ss:
2. I, (Name) Kenny Stewart
3. Reside at (Address) 3037 S. Kansas Expressway
City Springfield, County _____, State MO Zip 65807

being duly sworn, deposes and says that he/she is a citizen of the United States, more than eighteen years of age, that all of the facts set forth in this affidavit/notice, subject to the provisions and penalties of 18 U.S.C. 1001 pertaining to the filing of false, fictitious, or fraudulent statements with the United States, are true and correct according to the best of my knowledge, information and belief.

4. Owner's name and address (If not shown in Items 1-3 above). **Check here if this is a change of address.** ☐

_____

_____

5. That I am personally acquainted with the mining claim(s). The work and improvements were made by and at the expense of the owner(s) of said claim(s). Said contiguous group of claims, listed on the reverse side of this document, are situated in the Weaver Mining District, Mohave County, Arizona.

6. That between the dates starting at 12 o'clock noon on September 1, 2003 and ending at 12 o'clock noon on September 1, 2004 at least $1,000.00 Dollars worth of work and improvements were done and performed upon said claim(s) or upon one or more of a contiguous group of claims for the benefit of all, or wholly or partly outside of a contiguous group of claims for the benefit of all, not including the location work.

7. That the following persons were employed to perform the work and improvements described herein: Kent Dobbins, Don Stewart, Bill Chirgwin, Lee Wilson, Beth Wilson, Jack Mays & others.

ENTERED IN COMPUTER RE 10/20/04

8. That the work and improvements performed were: Removed ore by manual labor, pick & shovel from claims for processing. Grinding of ore done in rented ball mill. Processing done U-Tech table & some experimentation with electroplating. Areas where ore was removed we reclaimed by hand. Graded all the existing roads accessing the claims & repaired washed out areas. Continuing exploration.

9. Dated: X 7/22/04 Signature: X

SUBSCRIBED AND SWORN TO before me, a Notary Public, this 22nd day of July ,2004
by Marla K. Smith
Notary Public Marla K. Smith
MY COMMISSION EXPIRES 8-20-05

NOTARY PUBLIC NOTARY MARLA K SMITH STATE OF MISSOURI
MARLA K SMITH
NOTARY PUBLIC - STATE OF MISSOURI
CRAWFORD COUNTY
MY COMMISSION EXP. AUG. 20,2005

If the claims/sites have consecutive BLM numbers and are in the same Township, Range and Section(s), they may be listed as follows:

Sample 1 - 10	A MC 19640 - 49	Dkt/Pg 0025/170 Recording #9106173-82	4N	20W	36

Claim/Site Name	Serial Number	Dkt/Pg or Record # of Orig Location Notice	TWN SHP	RNG	SEC(S)
Blue Bell #9	AMC 116243	DKT/Pg 672/969&970	26N	20W	19&30
Blue Bell #12	AMC 116246	DKT/Pg 672/975&976	26N	20W	19&30
Blue Bell #13	AMC 116247	DKT/Pg 672/977&978	26N	20W	19&30
Blue Bell #14	AMC 116248	DKT/Pg 672/979&980	26N	20W	19&30
Blue Bell #15	AMC 116249	DKT/Pg 672/981&982	26N	20W	19&30
Blue Bell #16	AMC 116250	DKT/Pg 672/983&984	26N	20W	19&30
Blue Bell #17	AMC 116251	DKT/Pg 672/985&986	26N	20W	19&30
Blue Bell #18	AMC 116252	DKT/Pg 672/987&988	26N	20W	19&30
Blue Bell #19	AMC 116253	DKT/Pg 672/989&990	26N	20W	19&30
Blue Bell #20	AMC 116254	DKT/Pg 672/991&992	26N	20W	19&30

BLM requires a$5 nonrefundable service charge for each mining claim, mill site or tunnel site payable on or before December 30th (not the 31st). Mail to:

Bureau of Land Management
222 North Central Avenue
Phoenix, Arizona 85004-2203
602-417-9200
www.az.blm.gov

This form is for the purpose of complying with the laws of the United States Department of the Interior, Bureau of Land Management and the State of Arizona pertaining to assessment work and/or notice of intention to hold. 30 U.S.C. 28, 43 CFR 3833.2, ARS 27-208. Subject to Paperwork Reduction Act and Privacy Act statements available at the BLM AZ State Office. This form is not copyrighted. It may be reproduced without permission.

RECEIVED
B.L.M. AZ STATE OFFICE
2004 AUG 10 P 12:07
PHOENIX, ARIZONA

BLM Date Stamp

2004073677 BK 5152 PG 71
OFFICIAL RECORDS OF MOHAVE COUNTY
JOAN MC CALL, MOHAVE COUNTY RECORDE
08/10/2004 08:05A PAGE 1 OF 2
DONALD STEWART
RECORDING FEE 19.00

Return Document to:
Anna Stewart
229 Ward Parkway, Apt 904-A
Kansas City, MO 64112
Telephone: _____

A3850-1(NOV.2001)

No. of Claims: 10 x $5 = 50
Receipt No.: 925229 Check No.: CC
Init: TA
FOR BLM USE ONLY

☒ **AFFIDAVIT OF PERFORMANCE OF ANNUAL WORK.** Also fill in Items 1 through 9 and the reverse side of this document.

☐ **NOTICE OF INTENTION TO HOLD.** I intend to hold the claims(s)/site(s) listed on the reverse side of this document for the calendar year 20_____. Also fill in Items 1 through 4 and Item 9.

Notices of Intention to Hold are for mill sites and tunnel sites or for mining claims when assessment work has not been done, regardless of whether the annual assessment has been suspended, deferred, or not yet accrued. The filing of a Notice of Intention to Hold shall not relieve the owner of complying with federal and state laws pertaining to the performance of annual assessment work. Notices of Intention to Hold for mill sites or tunnel sites need not be county recorded. For mining claims the form filed with the Bureau of Land Management (BLM) must be identical to the one that was or will be filed with the county.

Evidence of Annual Assessment Work or a Notice of Intention to Hold must be filed each calendar year following the calendar year in which the claim/site was located. **All claims listed on a single affidavit must be contiguous.**

1. State of Arizona, County of Mohave ss:
2. I, (Name) Anna Stewart
3. Reside at (Address) 229 Ward Parkway, Apt. 904-A
City Kansas City, County _____, State MO Zip 64112

being duly sworn, deposes and says that he/she is a citizen of the United States, more than eighteen years of age, that all of the facts set forth in this affidavit/notice, subject to the provisions and penalties of 18 U.S.C. 1001 pertaining to the filing of false, fictitious, or fraudulent statements with the United States, are true and correct according to the best of my knowledge, information and belief.

4. Owner's name and address (If not shown in Items 1-3 above). **Check here if this is a change of address.** ☐

5. That I am personally acquainted with the mining claim(s). The work and improvements were made by and at the expense of the owner(s) of said claim(s). Said contiguous group of claims, listed on the reverse side of this document, are situated in the Weaver Mining District, Mohave County, Arizona.

6. That between the dates starting at 12 o'clock noon on September 1, 2003 and ending at 12 o'clock noon on September 1, 2004 at least $ 1,000.00 Dollars worth of work and improvements were done and performed upon said claim(s) or upon one or more of a contiguous group of claims for the benefit of all, or wholly or partly outside of a contiguous group of claims for the benefit of all, not including the location work.

7. That the following persons were employed to perform the work and improvements described herein: Kent Dobbins, Don Stewart, Bill Chirgwin, Lee Wilson, Beth Wilson, Jack Mays & others.

ENTERED IN COMPUTER RS 10/20/04

8. That the work and improvements performed were: Removed ore by manual labor,pick & shovel from claims for processing. Grinding of ore done in rented ball mill. Processing done U-Tech table & some experimentation with electroplating. Areas where ore was removed we reclaimed by hand. Graded all the existing roads accessing the claims & repaired washed out areas. Continuing exploration.

9. Dated: 7-23-04 Signature:

SUBSCRIBED AND SWORN TO before me, a Notary Public, this 23 day of July ,2004

by Jean Ann Engelken

Notary Public Jean Ann Engelken

MY COMMISSION EXPIRES 10-29-05

JEAN ANN ENGELKEN
Notary Public - Notary Seal
State of Missouri
County of Henry
My Commission Exp. 10/29/2005

If the claims/sites have consecutive BLM numbers and are in the same Township, Range and Section(s), they may be listed as follows:

Sample 1 - 10	A MC 19640 - 49	Dkt/Pg 1025/1-10 Recording #9106173-82	4N	20W	36

Claim/Site Name	Serial Number	Dkt/Pg or Record # of Orig Location Notice	TWN SHP	RNG	SEC(S)
Gold Bell #1	AMC 117907	DKT/Pg 674/2&3	26N	20W	26&35
Gold Bell #2	AMC 117908	DKT/Pg 674/4&5	26N	20W	26&35
Gold Bell #17	AMC 117923	DKT/Pg 674/34&35	26N	20W	26&35
Gold Bell #18	AMC 117924	DKT/Pg 674/36&37	26N	20W	26&35
Silver Bell #9	AMC 117955	DKT/Pg 673/979&980	26N	21W	25&26
Silver Bell #10	AMC 117956	DKT/Pg 673/981&982	26N	21W	25&26
Silver Bell #11	AMC 117957	DKT/Pg 673/983&984	26N	21W	25&26
Silver Bell #12	AMC 117958	DKT/Pg 673/985&986	26N	21W	25&26
Tiger Bell #1	AMC 116255	DKT/Pg 672/993&994	26N	21W	25
Tiger Bell #8	AMC 116262	DKT/Pg 673/7&8	26N	21W	25

BLM requires a$5 nonrefundable service charge for each mining claim, mill site or tunnel site payable on or before December 30th (not the 31st). Mail to:

Bureau of Land Management
222 North Central Avenue
Phoenix, Arizona 85004-2203
602-417-9200
www.az.blm.gov

This form is for the purpose of complying with the laws of the United States Department of the Interior, Bureau of Land Management and the State of Arizona pertaining to assessment work and/or notice of intention to hold. 30 U.S.C. 28, 43 CFR 3833.2, ARS 27-208. Subject to Paperwork Reduction Act and Privacy Act statements available at the BLM AZ State Office. This form is not copyrighted. It may be reproduced without permission.

RECEIVED
B.L.M. AZ STATE OFFICE
2004 AUG 10 P 12:07
PHOENIX, ARIZONA

BLM Date Stamp

United States Department of the Interior
Bureau of Land Management
BUSINESS & SUPPORT SVCS DIV
222 N CENTRAL AVE
PHOENIX, AZ 85004 -2203
Phone: (602) 417-9200

Receipt	
No:	925229

Transaction #: 959389
Date of Transaction: 08/10/2004

CUSTOMER:	DONALD STEWART 2131 W REPUBLIC RD BOX 219 SPRINGFIELD,MO 65807

LINE #	QTY	DESCRIPTION	REMARKS	UNIT PRICE	TOTAL
1	1.00	LOCATABLE MINERALS / MINING CLAIMS-NOT NEW-UNADJUD,ONE AUTH NO. ONLY / MINING CLAIM MONEY RECEIVED (455) **CASES:** AMC116269/$230.00	POL 2004/46	- n/a -	230.00
				TOTAL:	**$230.00**

PAYMENT INFORMATION				
NOTE: Items will appear on credit card statement as "Bureau of Land Management".				
1	AMOUNT:	$230.00	POSTMARKED:	N/A
	TYPE:	CREDIT CARD	RECEIVED:	08/10/2004
	NAME:	STEWART, DONALD 2131 W REPUBLIC RD BOX 219 SPRINGFIELD MO 65807		
	CARD NO:	XXXXXXXXXXXX5372	AUTH CODE:	010891
	NAME ON CARD:	STEWART/DONALD L		
	EXPIRES:	07/31/2007		
	SIGNATURE:			

REMARKS

This receipt was generated by the automated BLM Collections and Billing System and is a paper representation of a portion of the official electronic record contained therein.

20040724 72 BK 5146 PG 41
OFFICIAL RECORDS OF MOHAVE COUNTY
JOAN MC CALL, MOHAVE COUNTY RECORDER
08/05/2004 02:46P PAGE 1 OF 2
JOE KENT DOBBINS
RECORDING FEE 19.00

AMC 107674
116235 117907
116255 117939 356471

Return Document to:
Kent Dobbins
P.O. Box 1630
Dolan Springs, AZ 86441
Telephone:

A3850-1(NOV.2001)

No. of Claims: 5 x $5 = 25
Receipt No.: Check No.:
Init:
FOR BLM USE ONLY

☒ **AFFIDAVIT OF PERFORMANCE OF ANNUAL WORK.** Also fill in Items 1 through 9 and the reverse side of this document.

☐ **NOTICE OF INTENTION TO HOLD.** I intend to hold the claims(s)/site(s) listed on the reverse side of this document for the calendar year 20____. Also fill in Items 1 through 4 and Item 9.

Notices of Intention to Hold are for mill sites and tunnel sites or for mining claims when assessment work has not been done, regardless of whether the annual assessment has been suspended, deferred, or not yet accrued. The filing of a Notice of Intention to Hold shall not relieve the owner of complying with federal and state laws pertaining to the performance of annual assessment work. Notices of Intention to Hold for mill sites or tunnel sites need not be county recorded. For mining claims the form filed with the Bureau of Land Management (BLM) must be identical to the one that was or will be filed with the county.

Evidence of Annual Assessment Work or a Notice of Intention to Hold must be filed each calendar year following the calendar year in which the claim/site was located. **All claims listed on a single affidavit must be contiguous.**

1. State of Arizona, County of Mohave ss:
2. I, (Name) Kent Dobbins
3. Reside at (Address) P.O. Box 1630
City Dolan Springs, County Mohave, State AZ Zip 86441

being duly sworn, deposes and says that he/she is a citizen of the United States, more than eighteen years of age, that all of the facts set forth in this affidavit/notice, subject to the provisions and penalties of 18 U.S.C. 1001 pertaining to the filing of false, fictitious, or fraudulent statements with the United States, are true and correct according to the best of my knowledge, information and belief.

4. Owner's name and address (If not shown in Items 1-3 above). **Check here if this is a change of address.** ☐

5. That I am personally acquainted with the mining claim(s). The work and improvements were made by and at the expense of the owner(s) of said claim(s). Said contiguous group of claims, listed on the reverse side of this document, are situated in the Weaver Mining District, Mohave County, Arizona.

6. That between the dates starting at 12 o'clock noon on September 1, 2003 and ending at 12 o'clock noon on September 1, 20 04 at least $ 500.00 Dollars worth of work and improvements were done and performed upon said claim(s) or upon one or more of a contiguous group of claims for the benefit of all, or wholly or partly outside of a contiguous group of claims for the benefit of all, not including the location work.

7. That the following persons were employed to perform the work and improvements described herein: Kent Dobbins, Don Stewart, Bill Chirgwin, Lee Wilson, Beth Wilson, Jack Mayo, & others.

ENTERED IN COMPUTER
10/14/04 1286

8. That the work and improvements performed were: Removed ore by manual labor, pick & shovel from claims for processing. Grinding of ore done in rented ball mill. Processing done U-Tech table and some experimentation with electroplating. Areas where ore was re ed we reclaimed by hand. Graded all the existing roads accessing the claims & re red washed out areas. Continuing exploration

9. Dated: Aug 5 2004 Signature: Kent Dobbins

SUBSCRIBED AND SWORN TO before me, a Notary Public, this 5th day of August, 20 04

by Joe Kent Dobbins

Notary Public Susan Anstine nee Dietz

MY COMMISSION EXPIRES 10-10-05

OFFICIAL SEAL
SUSAN DIETZ
NOTARY PUBLIC-ARIZONA
MOHAVE COUNTY
My Comm. Expires Oct. 10, 2005

If the claims/sites have consecutive BLM numbers and are in the same Township, Range and Section(s), they may be listed as follows:

Sample 1 - 10	A MC 19640 - 49	Dkt/Pg 1025/1-10 Recording #9106173-82	4N	20W	36

Claim/Site Name	Serial Number	Dkt/Pg or Record # of Orig Location Notice	TWN SHP	RNG	SEC(S)
Silver Bell #22	AMC 117968	DKT/Pg 674/74&75	26N	21W	31
Silver Bell #23	AMC 117969	DKT/Pg 674/76&77	26N	21W	31
Silver Bell #24	AMC 117970	DKT/Pg 674/78&79	26N	21W	31
Blue Bell #1	AMC 116235	DKT/Pg 672/953&954	26N	20W	31
Blue Bell #2	AMC 116236	DKT/Pg 672/955&956	26N	20W	31

BLM requires a $5 nonrefundable service charge for each mining claim, mill site or tunnel site payable on or before December 30th (not the 31st). Mail to:

Bureau of Land Management
222 North Central Avenue
Phoenix, Arizona 85004-2203
602-417-9200
www.az.blm.gov

This form is for the purpose of complying with the laws of the United States Department of the Interior, Bureau of Land Management and the State of Arizona pertaining to assessment work and/or notice of intention to hold. 30 U.S.C. 28, 43 CFR 3833.2, ARS 27-208. Subject to Paperwork Reduction Act and Privacy Act statements available at the BLM AZ State Office. This form is not copyrighted. It may be reproduced without permission.

BLM Date Stamp

RECEIVED
B.L.M. AZ STATE OFFICE
2004 AUG 10 P 12:19
PHOENIX, ARIZONA

20040072473 BK 5146 PG 4
OFFICIAL RECORDS OF MOHAVE COUNTY
JOAN MC CALL, MOHAVE COUNTY RECOR
08/05/2004 02:46P PAGE 1 OF 2
JOE KENT DOBBINS
RECORDING FEE 19.00

Return Document to:
Kent Dobbins
P.O. Box 1630
Dolan Springs, AZ 86441
Telephone: _____

A3850-1(NOV.2001)

No. of Claims: 1 x $5 = 5
Receipt No.: _____ Check No.: _____
Init: TR

FOR BLM USE ONLY

☒ **AFFIDAVIT OF PERFORMANCE OF ANNUAL WORK.** Also fill in Items 1 through 9 and the reverse side of this document.

☐ **NOTICE OF INTENTION TO HOLD.** I intend to hold the claims(s)/site(s) listed on the reverse side of this document for the calendar year 20____. Also fill in Items 1 through 4 and Item 9.

Notices of Intention to Hold are for mill sites and tunnel sites or for mining claims when assessment work has not been done, regardless of whether the annual assessment has been suspended, deferred, or not yet accrued. The filing of a Notice of Intention to Hold shall not relieve the owner of complying with federal and state laws pertaining to the performance of annual assessment work. Notices of Intention to Hold for mill sites or tunnel sites need not be county recorded. For mining claims the form filed with the Bureau of Land Management (BLM) must be identical to the one that was or will be filed with the county.

Evidence of Annual Assessment Work or a Notice of Intention to Hold must be filed each calendar year following the calendar year in which the claim/site was located. **All claims listed on a single affidavit must be contiguous.**

1. State of Arizona, County of Mohave ss:
2. I, (Name) Kent Dobbins
3. Reside at (Address) P.O. Box 1630
City Dolan Springs, County Mohave, State AZ Zip 86441

being duly sworn, deposes and says that he/she is a citizen of the United States, more than eighteen years of age, that all of the facts set forth in this affidavit/notice, subject to the provisions and penalties of 18 U.S.C. 1001 pertaining to the filing of false, fictitious, or fraudulent statements with the United States, are true and correct according to the best of my knowledge, information and belief.

4. Owner's name and address (If not shown in Items 1-3 above). **Check here if this is a change of address.** ☐

5. That I am personally acquainted with the mining claim(s). The work and improvements were made by and at the expense of the owner(s) of said claim(s). Said contiguous group of claims, listed on the reverse side of this document, are situated in the Weaver Mining District, Mohave County, Arizona.

6. That between the dates starting at 12 o'clock noon on September 1, 2003 and ending at 12 o'clock noon on September 1, 20 04 at least $ 100.00 Dollars worth of work and improvements were done and performed upon said claim(s) or upon one or more of a contiguous group of claims for the benefit of all, or wholly or partly outside of a contiguous group of claims for the benefit of all, not including the location work.

7. That the following persons were employed to perform the work and improvements described herein: Kent Dobbins, Don Stewart, Bill Chirgwin, Lee Wilson, Beth Wilson, Jack Mays & others.

ENTERED IN COMPUTER 10/14/04 mrt

8. That the work and improvements performed were: Removed ore by manual labor, pick & shovel from claims for processing. Grinding of ore done in rented ball mill. Processing done J-Tech table & some experimentation with electroplating. Areas where ore was re - ed we reclaimed by hand. Graded all the existing roads accessing the claims & re - ed washed out areas. Continuing exploration

9. Dated: aug 5, 2004 Signature: Kent Dobbins

SUBSCRIBED AND SWORN TO before me, a Notary Public, this 5th day of August 20 04

by Joe Kent Dobbins

Notary Public Susan Dietz nee Dietz

MY COMMISSION EXPIRES 10-10-05

OFFICIAL SEAL
SUSAN DIETZ
NOTARY PUBLIC-ARIZONA
MOHAVE COUNTY
My Comm. Expires Oct. 10, 2005

If the claims/sites have consecutive BLM numbers and are in the same Township, Range and Section(s), they may be listed as follows:

Sample 1 - 10	A MC 19640 - 49	Dkt/Pg 1025/1-10 Recording #9106173-82	4N	20W	36

Claim/Site Name	Serial Number	Dkt/Pg or Record # of Orig Location Notice	TWN SHP	RNG	SEC(S)
Jumpin Jack 4	AMC 356471	DKT/Pg 4174/7	26N	20&21W	25&30

BLM requires a$5 nonrefundable service charge for each mining claim, mill site or tunnel site payable on or before December 30th (not the 31st). Mail to:

Bureau of Land Management
222 North Central Avenue
Phoenix, Arizona 85004-2203
602-417-9200
www.az.blm.gov

This form is for the purpose of complying with the laws of the United States Department of the Interior, Bureau of Land Management and the State of Arizona pertaining to assessment work and/or notice of intention to hold. 30 U.S.C. 28, 43 CFR 3833.2, ARS 27-208. Subject to Paperwork Reduction Act and Privacy Act statements available at the BLM AZ State Office. This form is not copyrighted. It may be reproduced without permission.

RECEIVED
B.L.M. AZ STATE OFFICE
2004 AUG 10 P 12:17
PHOENIX, ARIZONA

BLM Date Stamp

20040719 48 BK 5144 PG 3
OFFICIAL RECORDS OF MOHAVE COUNTY
JOAN MC CALL, MOHAVE COUNTY RECORD
08/04/2004 09:21A PAGE 1 OF 2
WILLIAM J CHIRGWIN
RECORDING FEE 19.00

Return Document to:
William J. Chirgwin
P O. Box 1558
Dolan Springs, AZ 86441
Telephone: 928-767-3739

A3850-1(NOV.2001)

No. of Claims: 7 x $5 = 35
Receipt No.: _____ Check No.: _____
Init: TR
FOR BLM USE ONLY

☒ **AFFIDAVIT OF PERFORMANCE OF ANNUAL WORK.** Also fill in Items 1 through 9 and the reverse side of this document.

☐ **NOTICE OF INTENTION TO HOLD.** I intend to hold the claims(s)/site(s) listed on the reverse side of this document for the calendar year 20_____. Also fill in Items 1 through 4 and Item 9.

Notices of Intention to Hold are for mill sites and tunnel sites or for mining claims when assessment work has not been done, regardless of whether the annual assessment has been suspended, deferred, or not yet accrued. The filing of a Notice of Intention to Hold shall not relieve the owner of complying with federal and state laws pertaining to the performance of annual assessment work. Notices of Intention to Hold for mill sites or tunnel sites need not be county recorded. For mining claims the form filed with the Bureau of Land Management (BLM) must be identical to the one that was or will be filed with the county.

Evidence of Annual Assessment Work or a Notice of Intention to Hold must be filed each calendar year following the calendar year in which the claim/site was located. **All claims listed on a single affidavit must be contiguous.**

1. State of Arizona, County of Mohave ss:
2. I, (Name) William J. Chirgwin
3. Reside at (Address) P. O. Box 1558

City Dolan Springs, County Mohave, State AZ Zip 86441

being duly sworn, deposes and says that he/she is a citizen of the United States, more than eighteen years of age, that all of the facts set forth in this affidavit/notice, subject to the provisions and penalties of 18 U.S.C. 1001 pertaining to the filing of false, fictitious, or fraudulent statements with the United States, are true and correct according to the best of my knowledge, information and belief.

4. Owner's name and address (If not shown in Items 1-3 above). **Check here if this is a change of address.** ☐

5. That I am personally acquainted with the mining claim(s). The work and improvements were made by and at the expense of the owner(s) of said claim(s). Said contiguous group of claims, listed on the reverse side of this document, are situated in the Weaver Mining District, Mohave County, Arizona.

6. That between the dates starting at 12 o'clock noon on September 1, 2003 and ending at 12 o'clock noon on September 1, 20 04 at least $ 700.00 Dollars worth of work and improvements were done and performed upon said claim(s) or upon one or more of a contiguous group of claims for the benefit of all, or wholly or partly outside of a contiguous group of claims for the benefit of all, not including the location work.

7. That the following persons were employed to perform the work and improvements described herein: Kent Dobbins, Don. Stewart, Bill Chirgwin, Lee Wilson, Beth Wilson, Jack Mays, & others.

ENTERED IN COMPUTER
10/14/04 MH

8. That the work and improvements performed were: Removed ore by manual labor, pick & shovel fro e claims for processing. Grinding of ore done in rented ball mill. Processing don U-Tech table & some experimentation with electroplating. Areas where ore was re- ved we reclaimed by hand. Graded all the existing roads accessing the claims & re ired washed out areas. Continuing exploration.

9. Dated: _____ Signature: William J. Chrgwin

SUBSCRIBED AND SWORN TO before me, a Notary Public, this 04 day of August, 2004
by Handie Tuffe William J Chrgwin
Notary Public Handie Tuffe
MY COMMISSION EXPIRES April 03, 2006

Notary Public State of Arizona
Cochise County
Handie Tuffe
Expires April 03, 2006

If the claims/sites have consecutive BLM numbers and are in the same Township, Range and Section(s), they may be listed as follows:

Sample 1 - 10	A MC 19640 - 49	Dkt/Pg 1025/1-10 Recording #9106173-82	4N	20W	36

Claim/Site Name	Serial Number	Dkt/Pg or Record # of Orig Location Notice	TWN SHP	RNG	SEC(S)
Tiger Bell #10	AMC 116264	DKT/pg 673/11&12	26N	21W	24&25
Tiger Bell #11	AMC 116265	DKT/pg 673/13&14	26N	21W	24&25
Tiger Bell #12	AMC 116266	DKT/pg 673/15&16	26N	21W	24&25
Tiger Bell #13	AMC 116267	DKT/pg 673/17&18	26N	21W	24&25
Tiger Bell #14	AMC 116268	DKT/pg 673 19&20	26N	21W	24&25
Blue Bell #10	AMC 116244	DKT/pg 672/971&972	26N	20&21W	30
Blue Bell #11	AMC 116245	DKT/pg 672/973&974	26N	20&21W	30

BLM requires a $5 nonrefundable service charge for each mining claim, mill site or tunnel site payable on or before December 30th (not the 31st). Mail to:

Bureau of Land Management
222 North Central Avenue
Phoenix, Arizona 85004-2203
602-417-9200
www.az.blm.gov

This form is for the purpose of complying with the laws of the United States Department of the Interior, Bureau of Land Management and the State of Arizona pertaining to assessment work and/or notice of intention to hold. 30 U.S.C. 28, 43 CFR 3833.2, ARS 27-208. Subject to Paperwork Reduction Act and Privacy Act statements available at the BLM AZ State Office. This form is not copyrighted. It may be reproducsd without permission.

BLM Date Stamp

RECEIVED
B.L.M. AZ STATE OFFICE
2004 AUG 10 P 12:13
PHOENIX, ARIZONA

20040724471 BK 5146 PG 40
OFFICIAL RECORDS OF MOHAVE COUNTY
JOAN MC CALL, MOHAVE COUNTY RECORD
08/05/2004 02:46P PAGE 1 OF 2
JOE KENT DOBBINS
RECORDING FEE 19.00

Return Document to:
Bethany R. Wilson
P.O. Box 1770
Dolan Springs, AZ 86441
Telephone: 928-767-3873

A3850-1(NOV.2001)

No. of Claims: 10 x $5 = 50
Receipt No.: _____ Check No.: _____
Init: _____
FOR BLM USE ONLY

☒ **AFFIDAVIT OF PERFORMANCE OF ANNUAL WORK.** Also fill in Items 1 through 9 and the reverse side of this document.

☐ **NOTICE OF INTENTION TO HOLD.** I intend to hold the claims(s)/site(s) listed on the reverse side of this document for the calendar year 20_____. Also fill in Items 1 through 4 and Item 9.

Notices of Intention to Hold are for mill sites and tunnel sites or for mining claims when assessment work has not been done, regardless of whether the annual assessment has been suspended, deferred, or not yet accrued. The filing of a Notice of Intention to Hold shall not relieve the owner of complying with federal and state laws pertaining to the performance of annual assessment work. Notices of Intention to Hold for mill sites or tunnel sites need not be county recorded. For mining claims the form filed with the Bureau of Land Management (BLM) must be identical to the one that was or will be filed with the county.

Evidence of Annual Assessment Work or a Notice of Intention to Hold must be filed each calendar year following the calendar year in which the claim/site was located. **All claims listed on a single affidavit must be contiguous.**

1. State of Arizona, County of Mohave ss:
2. I, (Name) Bethany R. Wilson
3. Reside at (Address) P.O. Box 1770
City Dolan Springs, County Mohave, State AZ Zip 86441

being duly sworn, deposes and says that he/she is a citizen of the United States, more than eighteen years of age, that all of the facts set forth in this affidavit/notice, subject to the provisions and penalties of 18 U.S.C. 1001 pertaining to the filing of false, fictitious, or fraudulent statements with the United States, are true and correct according to the best of my knowledge, information and belief.

4. Owner's name and address (If not shown in Items 1-3 above). **Check here if this is a change of address.** ☐

5. That I am personally acquainted with the mining claim(s). The work and improvements were made by and at the expense of the owner(s) of said claim(s). Said contiguous group of claims, listed on the reverse side of this document, are situated in the Weaver Mining District, Mohave County, Arizona.

6. That between the dates starting at 12 o'clock noon on September 1, 2003 and ending at 12 o'clock noon on September 1, 2004 at least $ 1,000.00 Dollars worth of work and improvements were done and performed upon said claim(s) or upon one or more of a contiguous group of claims for the benefit of all, or wholly or partly outside of a contiguous group of claims for the benefit of all, not including the location work.

7. That the following persons were employed to perform the work and improvements described herein: Kent Dobbins, Don Stewart, Bill Chirgwin, Lee Wilson, Beth Wilson, Jack Mays & others.

ENTERED IN
10/14/04 MH

8. That the work and improvements performed were: Removed ore by manual labor, pick &shovel from .e claims for processing. Grinding of ore done in rented ball mill. Processing done ı U-Tech table & some experimentation with electroplating. Areas where ore was re- ›ved we reclaimed by hand. Graded all the existing roads accessing the claims & re- ıired washed out areas. Continuing exploration.

9. Dated: 8-5-04 Signature: Bethany R. Wilson

SUBSCRIBED AND SWORN TO before me, a Notary Public, this 5th day of August, 20 04

by Bethany Rae Wilson

Notary Public Susan Dietz Susan Dietz

MY COMMISSION EXPIRES 10-10-05

OFFICIAL SEAL
SUSAN DIETZ
NOTARY PUBLIC-ARIZONA
MOHAVE COUNTY
My Comm. Expires Oct. 10, 2005

If the claims/sites have consecutive BLM numbers and are in the same Township, Range and Section(s), they may be listed as follows:

Sample 1 - 10	A MC 19640 - 49	Dkt/Pg 1025/1-10 Recording #9106173-82	4N	20W	36

Claim/Site Name	Serial Number	Dkt/Pg or Record # of Orig Location Notice	TWN SHP	RNG	SEC(S)
Gold Bell #13	AMC 117919	DKT/Pg 674/26&27	25&26N	20&21W	6&31
Gold Bell #14	AMC 117920	DKT/Pg 674/28&29	25&26N	20&21W	6&31
Gold Bell #15	AMC 117921	DKT/Pg 674/30&31	25&26N	20&21W	6&31
Gold Bell #16	AMC 117922	DKT/Pg 674/32&33	25&26N	20&21W	6&31
Gold Bell #30	AMC 117936	DKT/Pg 674/60&61	25&26N	20&21W	6&31
Gold Bell #31	AMC 117937	DKT/Pg 674/62&63	25&26N	20&21W	6&31
Gold Bell #32	AMC 117938	DKT/Pg 674/64&65	25&26N	20&21W	6&31
Tinker Bell #1	AMC 117939	DKT/Pg 673/815&816	26N	20W	31
Tinker Bell #2	AMC 117940	DKT/Pg 673/817&818	26N	20W	31
Tinker Bell #3	AMC 117941	DKT/Pg 673/819&820	26N	20W	31

BLM requires a $5 nonrefundable service charge for each mining claim, mill site or tunnel site payable on or before December 30th (not the 31st). Mail to:

Bureau of Land Management
222 North Central Avenue
Phoenix, Arizona 85004-2203
602-417-9200
www.az.blm.gov

This form is for the purpose of complying with the laws of the United States Department of the Interior, Bureau of Land Management and the State of Arizona pertaining to assessment work and/or notice of intention to hold. 30 U.S.C. 28, 43 CFR 3833.2, ARS 27-208. Subject to Paperwork Reduction Act and Privacy Act statements available at the BLM AZ State Office. This form is not copyrighted. It may be reproduced without permission.

RECEIVED
B.L.M. AZ STATE OFFICE
2004 AUG 10 P 12:14
PHOENIX, ARIZONA

BLM Date Stamp

2004072467 BK 5146 PG 3
OFFICIAL RECORDS OF MOHAVE COUNTY
JOAN MC CALL, MOHAVE COUNTY RECOR
08/05/2004 02:45P PAGE 1 OF 2
JOE KENT DOBBINS
RECORDING FEE 19.00

Return Document to:
Brendan Galyean
230 Whitetail Drive
Walnut Shade, MO 65771
Telephone:

A3850-1(NOV.2001)

No. of Claims: 9 x $5 = 45
Receipt No.: Check No.:
Init: TR
FOR BLM USE ONLY

☒ **AFFIDAVIT OF PERFORMANCE OF ANNUAL WORK.** Also fill in Items 1 through 9 and the reverse side of this document.

☐ **NOTICE OF INTENTION TO HOLD.** I intend to hold the claims(s)/site(s) listed on the reverse side of this document for the calendar year 20____. Also fill in Items 1 through 4 and Item 9.

Notices of Intention to Hold are for mill sites and tunnel sites or for mining claims when assessment work has not been done, regardless of whether the annual assessment has been suspended, deferred, or not yet accrued. The filing of a Notice of Intention to Hold shall not relieve the owner of complying with federal and state laws pertaining to the performance of annual assessment work. Notices of Intention to Hold for mill sites or tunnel sites need not be county recorded. For mining claims the form filed with the Bureau of Land Management (BLM) must be identical to the one that was or will be filed with the county.

Evidence of Annual Assessment Work or a Notice of Intention to Hold must be filed each calendar year following the calendar year in which the claim/site was located. **All claims listed on a single affidavit must be contiguous.**

1. State of Arizona, County of Mohave ss:
2. I, (Name) Brendan Galyean
3. Reside at (Address) 230 Whitetail Drive
City Walnut Shade, County, State MO Zip 65771

being duly sworn, deposes and says that he/she is a citizen of the United States, more than eighteen years of age, that all of the facts set forth in this affidavit/notice, subject to the provisions and penalties of 18 U.S.C. 1001 pertaining to the filing of false, fictitious, or fraudulent statements with the United States, are true and correct according to the best of my knowledge, information and belief.

4. Owner's name and address (If not shown in Items 1-3 above). **Check here if this is a change of address.** ☐

5. That I am personally acquainted with the mining claim(s). The work and improvements were made by and at the expense of the owner(s) of said claim(s). Said contiguous group of claims, listed on the reverse side of this document, are situated in the Weaver Mining District, Mohave County, Arizona.

6. That between the dates starting at 12 o'clock noon on September 1, 2003 and ending at 12 o'clock noon on September 1, 2004 at least $ 900.00 Dollars worth of work and improvements were done and performed upon said claim(s) or upon one or more of a contiguous group of claims for the benefit of all, or wholly or partly outside of a contiguous group of claims for the benefit of all, not including the location work.

7. That the following persons were employed to perform the work and improvements described herein: Kent Dobbins, Don Stewart, Bill Chirgwin, Lee Wilson, Beth Wilson, Jack Mays, & others.

ENTERED IN COMPUTER
10/14/04 MH

8. That the work and improvements performed were: Removed ore by manual labor,pick & shovel from claims for processing.Grinding of ore done in rented ball mill.Processing done U-Tech table & some experimentation with electroplating. Areas where ore was re-ed we reclaimed by hand.Graded all the existing roads accessing the claims & re-red washed out areas. Continuing exploration.

9. Dated: 7-29-04 Signature: Brendan Dalgean

SUBSCRIBED AND SWORN TO before me, a Notary Public, this 29 day of July ,2004

by Sara Copeland

Notary Public

MY COMMISSION EXPIRES 9-19-04

SARA COPELAND
Notary Public-Notary Seal
STATE OF MISSOURI
Taney County
My Commission Expires Sept. 19, 2004

If the claims/sites have consecutive BLM numbers and are in the same Township, Range and Section(s), they may be listed as follows:

Sample 1 - 10	A MC 19640 - 49	Dkt/Pg 1025/1-10 Recording #9106173-82	4N	20W	36

Claim/Site Name	Serial Number	Dkt/Pg or Record # of Orig Location Notice	TWN SHP	RNG	SEC(S)
Blue Bell #3	AMC 116237	DKT/Pg 672/957&958	26N	20W	30
Blue Bell #4	AMC 116238	DKT/Pg 672/959&960	26N	20W	30
Blue Bell #5	AMC 116239	DKT/Pg 672/961&962	26N	20W	30
Blue Bell #6	AMC 116240	DKT/Pg 672/963&964	26N	20W	30
Blue Bell #7	AMC 116241	DKT/Pg 672/965&966	26N	20W	30
Blue Bell #8	AMC 116242	DKT/Pg 672/967&968	26N	20W	30
Jumpin Jack #8	AMC 107674	DKT/Pg 644/106&107	26N	20&21W	30
Jumpin Jack #9	AMC 107675	DKT/Pg 644/108&109	26N	20&21W	30
Jumpin Jack #10	AMC 107676	DKT/Pg 644/110&111	26N	20&21W	30

BLM requires a$5 nonrefundable service charge for each mining claim, mill site or tunnel site payable on or before December 30th (not the 31st). Mail to:

Bureau of Land Management
222 North Central Avenue
Phoenix, Arizona 85004-2203
602-417-9200
www.az.blm.gov

This form is for the purpose of complying with the laws of the United States Department of the Interior, Bureau of Land Management and the State of Arizona pertaining to assessment work and/or notice of intention to hold. 30 U.S.C. 28, 43 CFR 3833.2, ARS 27-208. Subject to Paperwork Reduction Act and Privacy Act statements available at the BLM AZ State Office. This form is not copyrighted. It may be reproduced without permission.

RECEIVED
B.L.M. AZ STATE OFFICE
2004 AUG 10 P 12:15
PHOENIX, ARIZONA

BLM Date Stamp

20040072467 BK 5146 PG
OFFICIAL RECORDS OF MOHAVE COUNT
JOAN MC CALL, MOHAVE COUNTY RECOR
08/05/2004 02:45P PAGE 1 OF 2
JOE KENT DOBBINS
RECORDING FEE 19.00

Return Document to:
Craig Dobbins
603 W. Kingsley
Springfield, MO 65807
Telephone:

A3850-1(NOV.2001)

No. of Claims: 10 x $5 = 50
Receipt No.: Check No.:
Init: TR
FOR BLM USE ONLY

☒ **AFFIDAVIT OF PERFORMANCE OF ANNUAL WORK.** Also fill in Items 1 through 9 and the reverse side of this document.

☐ **NOTICE OF INTENTION TO HOLD.** I intend to hold the claims(s)/site(s) listed on the reverse side of this document for the calendar year 20____. Also fill in Items 1 through 4 and Item 9.

Notices of Intention to Hold are for mill sites and tunnel sites or for mining claims when assessment work has not been done, regardless of whether the annual assessment has been suspended, deferred, or not yet accrued. The filing of a Notice of Intention to Hold shall not relieve the owner of complying with federal and state laws pertaining to the performance of annual assessment work. Notices of Intention to Hold for mill sites or tunnel sites need not be county recorded. For mining claims the form filed with the Bureau of Land Management (BLM) must be identical to the one that was or will be filed with the county.

Evidence of Annual Assessment Work or a Notice of Intention to Hold must be filed each calendar year following the calendar year in which the claim/site was located. **All claims listed on a single affidavit must be contiguous.**

1. State of Arizona, County of Mohave ss:
2. I, (Name) Craig Dobbins
3. Reside at (Address) 603 W.Kingsley
City Springfield, County, State MO Zip 65807

being duly sworn, deposes and says that he/she is a citizen of the United States, more than eighteen years of age, that all of the facts set forth in this affidavit/notice, subject to the provisions and penalties of 18 U.S.C. 1001 pertaining to the filing of false, fictitious, or fraudulent statements with the United States, are true and correct according to the best of my knowledge, information and belief.

4. Owner's name and address (If not shown in Items 1-3 above). **Check here if this is a change of address.** ☐

5. That I am personally acquainted with the mining claim(s). The work and improvements were made by and at the expense of the owner(s) of said claim(s). Said contiguous group of claims, listed on the reverse side of this document, are situated in the Weaver Mining District, Mohave County, Arizona.

6. That between the dates starting at 12 o'clock noon on September 1, 2003 and ending at 12 o'clock noon on September 1, 2004 at least $ 1,000.00 Dollars worth of work and improvements were done and performed upon said claim(s) or upon one or more of a contiguous group of claims for the benefit of all, or wholly or partly outside of a contiguous group of claims for the benefit of all, not including the location work.

7. That the following persons were employed to perform the work and improvements described herein: J Kent Dobbins, Don Stewart, Bill Chirgwin, Lee Wilson, Beth Wilson, Jack Mays & others

ENTERED
Mining Unit

8. That the work and improvements performed were: Removed ore by manual labor, pick & shovel from claims for processing. Grinding of ore done in rented ball mill. Processing done U-Tech table & some experimentation with electroplating. Areas where ore was removed we reclaimed by hand. Graded all existing roads accessing the claims & repaired washed out areas. Continuing exploration.

9. Dated: 8-2-04 Signature: [signature]

SUBSCRIBED AND SWORN TO before me, a Notary Public, this 2nd day of August, 2004

by Cortney L. Haller-Freeman

Notary Public Cortney L Haller-Freeman

MY COMMISSION EXPIRES 4/9/08

Notary Public State of Illinois Notary Seal

CORTNEY L. HALLER-FREEMAN
Christian County
My Commission Expires
April 9, 2008

If the claims/sites have consecutive BLM numbers and are in the same Township, Range and Section(s), they may be listed as follows:

Sample 1 - 10	A MC 19640 - 49	Dkt/Pg 1025/1-10 Recording #9106173-82	4N	20W	36

Claim/Site Name	Serial Number	Dkt/Pg or Record # of Orig Location Notice	TWN SHP	RNG	SEC(S)
Gold Bell #3	AMC 117909	DKT/Pg 674/6&7	25&26N	20&21W	26&35
Gold Bell #4	AMC 117910	DKT/Pg 674/8&9	25&26N	20&21W	26&35
Gold Bell #19	AMC 117925	DKT/Pg 674/38&39	25&26N	20&21W	26&35
Gold Bell #20	AMC 117926	DKT/Pg 674/40&41	25&26N	20&21W	26&35
Gold Bell #21	AMC 117927	DKT/Pg 674/42&43	25&26N	20&21W	26&35
Silver Bell #13	AMC 117959	DKT/Pg 673/987&988	26N	21W	25&26
Silver Bell #14	AMC 117960	DKT/Pg 673/989&990	26N	21W	25&26
Silver Bell #15	AMC 117961	DKT/Pg 673/991&992	26N	21W	25&26
Silver Bell #16	AMC 117962	DKT/Pg 673/993&994	26N	21W	25&26
Tiger Bell #4	AMC 116258	DKT/Pg 672/999&1000	26N	21W	25

BLM requires a $5 nonrefundable service charge for each mining claim, mill site or tunnel site payable on or before December 30th (not the 31st). Mail to:

Bureau of Land Management
222 North Central Avenue
Phoenix, Arizona 85004-2203
602-417-9200
www.az.blm.gov

This form is for the purpose of complying with the laws of the United States Department of the Interior, Bureau of Land Management and the State of Arizona pertaining to assessment work and/or notice of intention to hold. 30 U.S.C. 28, 43 CFR 3833.2, ARS 27-208. Subject to Paperwork Reduction Act and Privacy Act statements available at the BLM AZ State Office. This form is not copyrighted. It may be reproduced without permission.

RECEIVED
B.L.M. AZ STATE OFFICE
2004 AUG 10 P 12:16
PHOENIX, ARIZONA
BLM Date Stamp

20040072468 BK 5146 PG 3
OFFICIAL RECORDS OF MOHAVE COUNTY
JOAN MC CALL, MOHAVE COUNTY RECOR
08/05/2004 02:45P PAGE 1 OF 2
JOE KENT DOBBINS
RECORDING FEE 19.00

Return Document to:
Tasha Inmon
2807 N. Farm Road 81
Willard, MO 65781
Telephone:

A3850-1(NOV.2001)

No. of Claims: 5 x $5 = 25
Receipt No.: Check No.:
Init:
FOR BLM USE ONLY

☒ **AFFIDAVIT OF PERFORMANCE OF ANNUAL WORK.** Also fill in Items 1 through 9 and the reverse side of this document.

☐ **NOTICE OF INTENTION TO HOLD.** I intend to hold the claims(s)/site(s) listed on the reverse side of this document for the calendar year 20____. Also fill in Items 1 through 4 and Item 9.

Notices of Intention to Hold are for mill sites and tunnel sites or for mining claims when assessment work has not been done, regardless of whether the annual assessment has been suspended, deferred, or not yet accrued. The filing of a Notice of Intention to Hold shall not relieve the owner of complying with federal and state laws pertaining to the performance of annual assessment work. Notices of Intention to Hold for mill sites or tunnel sites need not be county recorded. For mining claims the form filed with the Bureau of Land Management (BLM) must be identical to the one that was or will be filed with the county.

Evidence of Annual Assessment Work or a Notice of Intention to Hold must be filed each calendar year following the calendar year in which the claim/site was located. **All claims listed on a single affidavit must be contiguous.**

1. State of Arizona, County of Mohave ss:
2. I, (Name) Tasha Inmon
3. Reside at (Address) 2807 N. Farm Rd. 81
City Willard, County, State MO Zip 65781

being duly sworn, deposes and says that he/she is a citizen of the United States, more than eighteen years of age, that all of the facts set forth in this affidavit/notice, subject to the provisions and penalties of 18 U.S.C. 1001 pertaining to the filing of false, fictitious, or fraudulent statements with the United States, are true and correct according to the best of my knowledge, information and belief.

4. Owner's name and address (If not shown in Items 1-3 above). **Check here if this is a change of address.** ☐.

5. That I am personally acquainted with the mining claim(s). The work and improvements were made by and at the expense of the owner(s) of said claim(s). Said contiguous group of claims, listed on the reverse side of this document, are situated in the Weaver Mining District, Mohave County, Arizona.

6. That between the dates starting at 12 o'clock noon on September 1, 2003 and ending at 12 o'clock noon on September 1, 2004 at least $ 500.00 Dollars worth of work and improvements were done and performed upon said claim(s) or upon one or more of a contiguous group of claims for the benefit of all, or wholly or partly outside of a contiguous group of claims for the benefit of all, not including the location work.

7. That the following persons were employed to perform the work and improvements described herein: Kent Dobbins, Don Stewart, Bill Chirgwin, Lee Wilson, Beth Wilson, Jack Mays & others.

ENTERED
10/14/04

8. That the work and improvements performed were: Removed ore by manual labor, pick & shovel from claims for processing. Grinding of ore done in rented ball mill. Processing done U-Tech table & some experimentation with electroplating. Areas where ore was re-ed we reclaimed by hand. Graded all the existing roads accessing the claims & re-red washed out areas. Continuing exploration.

9. Dated: 8-2-04 Signature: [signature]

SUBSCRIBED AND SWORN TO before me, a Notary Public, this 2 day of August, 2004

by Cortney L. Haller-Freeman

Notary Public Cortney L Haller-Freeman

MY COMMISSION EXPIRES 4/9/08

Notary Public Notary Seal State of Missouri

CORTNEY L. HALLER-FREEMAN
Christian County
My Commission Expires
April 9, 2008

If the claims/sites have consecutive BLM numbers and are in the same Township, Range and Section(s), they may be listed as follows:

Sample 1 - 10	A MC 19640 - 49	Dkt/Pg 1025/1-10 Recording #9106173-82	4N	20W	36

Claim/Site Name	Serial Number	Dkt/Pg or Record # of Orig Location Notice	TWN SHP	RNG	SEC(S)
Tiger Bell #2	AMC 116256	DKT/Pg 672/995&996	26N	20&21W	25
Tiger Bell #3	AMC 116257	DKT/Pg 672/997&998	26N	20&21W	25
Tiger Bell #5	AMC 116259	DKT/Pg 673/1&2	26N	20&21W	25
Tiger Bell #6	AMC 116260	DKT/Pg 673/3&4	26N	20&21W	25
Tiger Bell #7	AMC 116261	DKT/Pg 673/5&6	26N	20&21W	25

BLM requires a$5 nonrefundable service charge for each mining claim, mill site or tunnel site payable on or before December 30th (not the 31st). Mail to:

Bureau of Land Management
222 North Central Avenue
Phoenix, Arizona 85004-2203
602-417-9200
www.az.blm.gov

This form is for the purpose of complying with the laws of the United States Department of the Interior, Bureau of Land Management and the State of Arizona pertaining to assessment work and/or notice of intention to hold. 30 U.S.C. 28, 43 CFR 3833.2, ARS 27-208. Subject to Paperwork Reduction Act and Privacy Act statements available at the BLM AZ State Office. This form is not copyrighted. It may be reproduced without permission.

RECEIVED
B.L.M. AZ STATE OFFICE
2004 AUG 10 P 12:15
PHOENIX, ARIZONA

BLM Date Stamp

20040072470 BK 5146 PG 4
OFFICIAL RECORDS OF MOHAVE COUNTY
JOAN MC CALL, MOHAVE COUNTY RECORD
08/05/2004 02:46P PAGE 1 OF 2
JOE KENT DOBBINS
RECORDING FEE 19.00

Return Document to:
Lee Wilson
P.O. Box 1770
Dolan Springs, AZ 86441
Telephone: 928-767-3873

A3850-1(NOV.2001)

No. of Claims: 5 x $5 = 25
Receipt No.: _____ Check No.: _____
Init: _____
FOR BLM USE ONLY

☒ **AFFIDAVIT OF PERFORMANCE OF ANNUAL WORK.** Also fill in Items 1 through 9 and the reverse side of this document.

☐ **NOTICE OF INTENTION TO HOLD.** I intend to hold the claims(s)/site(s) listed on the reverse side of this document for the calendar year 20____. Also fill in Items 1 through 4 and Item 9.

Notices of Intention to Hold are for mill sites and tunnel sites or for mining claims when assessment work has not been done, regardless of whether the annual assessment has been suspended, deferred, or not yet accrued. The filing of a Notice of Intention to Hold shall not relieve the owner of complying with federal and state laws pertaining to the performance of annual assessment work. Notices of Intention to Hold for mill sites or tunnel sites need not be county recorded. For mining claims the form filed with the Bureau of Land Management (BLM) must be identical to the one that was or will be filed with the county.

Evidence of Annual Assessment Work or a Notice of Intention to Hold must be filed each calendar year following the calendar year in which the claim/site was located. **All claims listed on a single affidavit must be contiguous.**

1. State of Arizona, County of Mohave ss:
2. I, (Name) Lee Wilson
3. Reside at (Address) P.O. Box 1770
City Dolan Springs, County Mohave, State AZ Zip 86441

being duly sworn, deposes and says that he/she is a citizen of the United States, more than eighteen years of age, that all of the facts set forth in this affidavit/notice, subject to the provisions and penalties of 18 U.S.C. 1001 pertaining to the filing of false, fictitious, or fraudulent statements with the United States, are true and correct according to the best of my knowledge, information and belief.

4. Owner's name and address (If not shown in Items 1-3 above). **Check here if this is a change of address.** ☐

5. That I am personally acquainted with the mining claim(s). The work and improvements were made by and at the expense of the owner(s) of said claim(s). Said contiguous group of claims, listed on the reverse side of this document, are situated in the Weaver Mining District, Mohave County, Arizona.

6. That between the dates starting at 12 o'clock noon on September 1, 20 03 and ending at 12 o'clock noon on September 1, 20 04 at least $ 500.00 Dollars worth of work and improvements were done and performed upon said claim(s) or upon one or more of a contiguous group of claims for the benefit of all, or wholly or partly outside of a contiguous group of claims for the benefit of all, not including the location work.

7. That the following persons were employed to perform the work and improvements described herein: Kent Dobbins Don Stewart, Bill Chirgwin, Lee Wilson, Beth Wilson, Jack Mays & others.

10/14/04 mnt PUTER

8. That the work and improvements performed were: Removed ore by manual labor, pick & shovel from the claims for processing. Grinding of ore done in rented ball mill. Processing done on U-Tech table and some experimentation with electroplating. Areas where ore was removed we reclaimed by hand. Graded all the existing roads accessing the claims & repaired washed out areas. Continuing exploration.

9. Dated: 7/6/2004 Signature: [signature]

SUBSCRIBED AND SWORN TO before me, a Notary Public, this 6th day of JULY, 2004

by Dixie E. Bamburg

Notary Public Mohave County, Az

MY COMMISSION EXPIRES 2/14/2008

OFFICIAL SEAL
DIXIE E. BAMBURG
NOTARY PUBLIC-ARIZONA
MOHAVE COUNTY
My Comm. Expires Feb. 14, 2008

If the claims/sites have consecutive BLM numbers and are in the same Township, Range and Section(s), they may be listed as follows:

Sample 1 - 10	A MC 19640 - 49	Dkt/Pg 1025/1-10 Recording #9106173-82	4N	20W	36

Claim/Site Name	Serial Number	Dkt/Pg or Record # of Orig Location Notice	TWN SHP	RNG	SEC(S)
Tinker Bell #4	AMC 117942	DKT/Pg 673/821&822	26N	20W	31
Tinker Bell #5	AMC 117943	DKT/Pg673/823&824	26N	20W	31
Tinker Bell #6	AMC 117944	DKT/Pg 673/825&826	26N	20W	31
Tinker Bell #7	AMC 117945	DKT/Pg 673/827&828	26N	20W	31
Tinker Bell #8	AMC 117946	DKT/Pg 673/829&830	26N	20W	31

BLM requires a $5 nonrefundable service charge for each mining claim, mill site or tunnel site payable on or before December 30th (not the 31st). Mail to:

Bureau of Land Management
222 North Central Avenue
Phoenix, Arizona 85004-2203
602-417-9200
www.az.blm.gov

This form is for the purpose of complying with the laws of the United States Department of the Interior, Bureau of Land Management and the State of Arizona pertaining to assessment work and/or notice of intention to hold. 30 U.S.C. 28, 43 CFR 3833.2, ARS 27-208. Subject to Paperwork Reduction Act and Privacy Act statements available at the BLM AZ State Office. This form is not copyrighted. It may be reproduced without permission.

RECEIVED
B.L.M. AZ STATE OFFICE
2004 AUG 10 P 12:18
PHOENIX, ARIZONA

BLM Date Stamp

United States Department of the Interior
Bureau of Land Management
BUSINESS & SUPPORT SVCS DIV
222 N CENTRAL AVE
PHOENIX, AZ 85004 -2203
Phone: (602) 417-9200

Receipt	
No:	925252

Transaction #: 959412
Date of Transaction: 08/10/2004

CUSTOMER:	KENT DOBBINS PO BOX 1630 DOLAN SPRINGS,AZ 86441

LINE #	QTY	DESCRIPTION	REMARKS	UNIT PRICE	TOTAL
1	1.00	LOCATABLE MINERALS / MINING CLAIMS-NOT NEW-UNADJUD,ONE AUTH NO. ONLY / MINING CLAIM MONEY RECEIVED (455) **CASES:** AMC116264/$260.00	POL 2004 - 52	- n/a -	260.00
				TOTAL:	**$260.00**

PAYMENT INFORMATION				
1	AMOUNT:	$260.00	POSTMARKED:	N/A
	TYPE:	CASH	RECEIVED:	08/10/2004
	NAME:	DOBBINS, KENT PO BOX 1630 DOLAN SPRINGS AZ 86441		

REMARKS

This receipt was generated by the automated BLM Collections and Billing System and is a paper representation of a portion of the official electronic record contained therein.

Form 3830-2
(February 2003)

UNITED STATES
DEPARTMENT OF THE INTERIOR
BUREAU OF LAND MANAGEMENT

545

FORM APPROVED
OMB NO. 1004-0114
Expires: November 30, 2003

(T2)

MAINTENANCE FEE WAIVER CERTIFICATION

SEE INSTRUCTIONS ON NEXT PAGE AMC 116235

AMC 117939

1. This small miner waiver is filed for the assessment year beginning at noon on September 1, 2004 and ending at noon on September 1, 2005
2. The undersigned and all related parties owned ten or fewer mining claims, mill, or tunnel sites located and maintained on Federal lands in the United States of America on September 1, 2004.
3. The undersigned have performed the assessment work **required by law** for each mining claim listed **prior to filing this waiver** and understand that by filing this form; an affidavit of assessment work **must** be recorded by the December 30th following the filing of this waiver.
4. The undersigned understand that if the assessment work obligation has not yet come due under 30 U.S.C. 28 (for those claims in their first assessment year only); a notice of intent to hold reciting this condition **must** be recorded by the December 30th following the filing of this waiver.
5. The undersigned understand that mill and tunnel sites may also be listed upon this waiver and be waived from payment of the maintenance fee; and that a notice of intent to hold for these sites is required to be recorded by the December 30th immediately following the filing of this waiver.
6. The undersigned understand and acknowledge that pursuant to 43 U.S.C. 1212 and 18 U.S.C. 1001; the filing or recording of a false, fictitious, or fraudulent document with the Bureau of Land Management may result in a fine of up to $250,000, a prison term not to exceed five years, or both.
7. The mining claims, mill or tunnel sites for which this waiver from payment of the maintenance fees is requested are:

	CLAIM OR SITE NAME	BLM RECORDATION SERIAL NUMBER
1.	Silver Bell #22	117968
2.	Silver Bell #23	117969
3.	Silver Bell #24	117970
4.	Blue Bell #1	116235
5.	Blue Bell #2	116236
6.		
7.		
8.		
9.		
10.		

The owner(s) (claimants) of the above mining claims and sites are:

Kent Dobbins
(Owner's Name - Please Print)

Kent Dobbins
(Owner's Signature)

aug 5, 2004

P.O. Box 1630
(Street or P.O. Box)

Dolan Springs (City) AZ (State) 86441 (Zip Code)

(Owner's Name - Please Print)

(Owner's Signature)

(Street or P.O. Box)

(City) (State) (Zip Code)

(Owner's Name - Please Print)

(Owner's Signature)

(Street or P.O. Box)

(City) (State) (Zip Code)

ENTERED [illegible] ENTER
10/14/04 MH

(Continued on next page)

(Owner's Name - Please Print)	(Owner's Signature)		
(Street or P.O. Box)	(City)	(State)	(Zip Code)
(Owner's Name - Please Print)	(Owner's Signature)		
(Street or P.O. Box)	(City)	(State)	(Zip Code)
(Owner's Name - Please Print)	(Owner's Signature)		
(Street or P.O. Box)	(City)	(State)	(Zip Code)
(Owner's Name - Please Print)	(Owner's Signature)		
(Street or P.O. Box)	(City)	(State)	(Zip Code)

INSTRUCTIONS

1. This certification is made under the provisions of § 1744 of Title 43 and § 28-28k of Title 30 of the United States Code; and the regulations thereunder (43 CFR Part 3830).
2. The claimant(s) **must** fill in the dates in paragraph 1 for the beginning and ending of the assessment year for which this waiver is sought.
3. The claimant(s) **must** fill in the date in paragraph 2 for the beginning of the assessment year for which this waiver is sought.
4. All claim and site names and Bureau of Land Management (BLM) serial numbers **must** be listed for the mining claims, mill sites, and tunnel sites for which the waiver is sought.
5. All owners of the mining claims, mill sites, and tunnel sites and their addresses **must** be given.
6. This waiver form **must** be signed by all the claimants or their designated agent, in original form. If an agent is designated, a notarized designation of agent, signed by all of the claimants with proper address given, **must** be submitted with this waiver.
7. This form **must** be filed no later than September 1st for the upcoming assessment year in the BLM State Office where the mining claims or sites are recorded, or the waiver cannot be granted by the BLM. (Example: to obtain a waiver for the assessment year 2000, which begins at noon on September 1, 1999, you **must** qualify for and file for a waiver no later than September 1, 1999 in the proper BLM State Office).
8. For all mining claims which require assessment work, you **must** record an affidavit of labor on or before the December 30th immediately following the filing of this waiver. For all other mining claims or sites waived, you **must** record a notice of intent to hold on or before the December 30th immediately following the filing of this waiver.
9. Mill and tunnel sites may also be listed upon this waiver and be waived from payment of the maintenance fee. A notice of intent to hold for these sites is required to be filed by the December 30th following the filing of this waiver.

NOTICE/BURDEN HOURS STATEMENT

The Privacy Act of 1974 and the regulations in 43 CFR 2.48(d) provide that you be furnished the following information in connection with the information required by this certification of waiver from rental fees.

AUTHORITY: 30 U.S.C. 28-28k; 43 U.S.C. 1201, 1457, 1740, and 1744; and 43 CFR 3830.

PRINCIPLE PURPOSE: This information is to be used to verify that the owner(s) (claimants) of a mining claim has complied with 30 U.S.C. 28f and is entitled to perform assessment work in lieu of paying the maintenance fee for the mining claims listed on this form.

ROUTINE USE: (1) Adjudication of the claimant(s) certification of waiver from paying the maintenance fee otherwise required by 30 U.S.C. 28f. (2) Disclosure may be made to appropriate Federal agencies when location is made within the agency's geographic area of responsibility. (3) Information from the record and/or the record will be transferred to the appropriate Federal, State, or local agency, or a member of the public in response to a specific request for pertinent information. (4) Information may also be provided to the Department of Justice or in a proceeding before a court or adjudicative body; or to Federal, State, local or foreign agencies when needed for enforcement of civil or criminal codes or applicable regulations concerning title rights upon the public land.

EFFECT OF NOT PROVIDING INFORMATION: Disclosure of this information is required by 30 U.S.C. 28f and 43 CFR Part 3830 for those qualified claimants wishing to take the small miner waiver allowed. Failure to supply the information required in this form to support the claimants certification of waiver from payment of the otherwise required maintenance fees will result in the waiver being disallowed and the mining claims subject to forfeiture by BLM under 30 U.S.C. 28i.

The Paperwork Reduction Act of 1995 requires us to inform you that:

This information is being collected to allow the BLM to determine if you qualify for a waiver from the payment of $100 per mining claim or site maintenance fee established in 30 U.S.C. 28f and the implementing regulations at 43 CFR 3830. A response to this request is required in accordance with the statute to obtain your benefit.

BLM would like you to know that you do not have to respond to this, or any other, Federal agency-sponsored information collection unless it displays a currently valid OMB control number.

Public reporting burden for this form is estimated to average 8 minutes (0.133 hours) per response, including time to review instructions, gathering and maintaining data, and completing and reviewing the form. Direct comments regarding this burden estimate, or any other aspect of this form, to the U.S. Department of the Interior, Bureau of Land Management (1004-0114), Bureau Information Collection Clearance Officer (WO-630), Mail Stop 401 LS, 1849 C St., N.W., Washington, D.C. 20240.

PHOENIX, ARIZONA

FOR OFFICIAL USE ONLY

RECEIVED
B.L.M. AZ STATE OFFICE
2004 AUG 10 P 2:19

Form 3830-2
(February 2003)

UNITED STATES
DEPARTMENT OF THE INTERIOR
BUREAU OF LAND MANAGEMENT

MAINTENANCE FEE WAIVER CERTIFICATION AMC 116255

SEE INSTRUCTIONS ON NEXT PAGE AMC 117907

544

FORM APPROVED
OMB NO. 1004-0114
Expires: November 30, 2003

AMC 117939

1. This small miner waiver is filed for the assessment year beginning at noon on September 1, 2004 and ending at noon on September 1, 2005.
2. The undersigned and all related parties owned ten or fewer mining claims, mill, or tunnel sites located and maintained on Federal lands in the United States of America on September 1, 2004
3. The undersigned have performed the assessment work **required by law** for each mining claim listed **prior to filing this waiver** and understand that by filing this form; an affidavit of assessment work **must** be recorded by the December 30th following the filing of this waiver.
4. The undersigned understand that if the assessment work obligation has not yet come due under 30 U.S.C. 28 (for those claims in their first assessment year only); a notice of intent to hold reciting this condition **must** be recorded by the December 30th following the filing of this waiver.
5. The undersigned understand that mill and tunnel sites may also be listed upon this waiver and be waived from payment of the maintenance fee; and that a notice of intent to hold for these sites is required to be recorded by the December 30th immediately following the filing of this waiver.
6. The undersigned understand and acknowledge that pursuant to 43 U.S.C. 1212 and 18 U.S.C. 1001; the filing or recording of a false, fictitious, or fraudulent document with the Bureau of Land Management may result in a fine of up to $250,000, a prison term not to exceed five years, or both.
7. The mining claims, mill or tunnel sites for which this waiver from payment of the maintenance fees is requested are:

	CLAIM OR SITE NAME	BLM RECORDATION SERIAL NUMBER
1.	Gold Bell #3	117909
2.	Gold Bell #4	117910
3.	Gold Bell #19	117925
4.	Gold Bell #20	117926
5.	Gold Bell #21	117927
6.	Silver Bell #13	117959
7.	Silver Bell #14	117960
8.	Silver Bell #15	117961
9.	Silver Bell #16	117962
10.	Tiger Bell #4	116258

The owner(s) (claimants) of the above mining claims and sites are:

Craig Dobbins
(Owner's Name - Please Print)

(Owner's Signature)

603 W. Kingsley
(Street or P.O. Box)

Springfield | MO | 65807
(City) | (State) | (Zip Code)

(Owner's Name - Please Print)

(Owner's Signature)

(Street or P.O. Box)

(City) | (State) | (Zip Code)

(Owner's Name - Please Print)

(Owner's Signature)

(Street or P.O. Box)

(City) | (State) | (Zip Code)

ENTERED IN COMPUTER
10/14/04 MH

(Continued on next page)

(Owner's Name - Please Print)	(Owner's Signature)		
(Street or P.O. Box)	(City)	(State)	(Zip Code)
(Owner's Name - Please Print)	(Owner's Signature)		
(Street or P.O. Box)	(City)	(State)	(Zip Code)
(Owner's Name - Please Print)	(Owner's Signature)		
(Street or P.O. Box)	(City)	(State)	(Zip Code)
(Owner's Name - Please Print)	(Owner's Signature)		
(Street or P.O. Box)	(City)	(State)	(Zip Code)

INSTRUCTIONS

1. This certification is made under the provisions of § 1744 of Title 43 and § 28-28k of Title 30 of the United States Code; and the regulations thereunder (43 CFR Part 3830).
2. The claimant(s) **must** fill in the dates in paragraph 1 for the beginning and ending of the assessment year for which this waiver is sought.
3. The claimant(s) **must** fill in the date in paragraph 2 for the beginning of the assessment year for which this waiver is sought.
4. All claim and site names and Bureau of Land Management (BLM) serial numbers **must** be listed for the mining claims, mill sites, and tunnel sites for which the waiver is sought.
5. All owners of the mining claims, mill sites, and tunnel sites and their addresses **must** be given.
6. This waiver form **must** be signed by all the claimants or their designated agent, in original form. If an agent is designated, a notarized designation of agent, signed by all of the claimants with proper address given, **must** be submitted with this waiver.
7. This form **must** be filed no later than September 1st for the upcoming assessment year in the BLM State Office where the mining claims or sites are recorded, or the waiver cannot be granted by the BLM. (Example: to obtain a waiver for the assessment year 2000, which begins at noon on September 1, 1999, you **must** qualify for and file for a waiver no later than September 1, 1999 in the proper BLM State Office).
8. For all mining claims which require assessment work, you **must** record an affidavit of labor on or before the December 30th immediately following the filing of this waiver. For all other mining claims or sites waived, you **must** record a notice of intent to hold on or before the December 30th immediately following the filing of this waiver.
9. Mill and tunnel sites may also be listed upon this waiver and be waived from payment of the maintenance fee. A notice of intent to hold for these sites is required to be filed by the December 30th following the filing of this waiver.

NOTICE/BURDEN HOURS STATEMENT

The Privacy Act of 1974 and the regulations in 43 CFR 2.48(d) provide that you be furnished the following information in connection with the information required by this certification of waiver from rental fees.

AUTHORITY: 30 U.S.C. 28-28k; 43 U.S.C. 1201, 1457, 1740, and 1744; and 43 CFR 3830.

PRINCIPLE PURPOSE: This information is to be used to verify that the owner(s) (claimants) of a mining claim has complied with 30 U.S.C. 28f and is entitled to perform assessment work in lieu of paying the maintenance fee for the mining claims listed on this form.

ROUTINE USE: (1) Adjudication of the claimant(s) certification of waiver from paying the maintenance fee otherwise required by 30 U.S.C. 28f. (2) Disclosure may be made to appropriate Federal agencies when location is made within the agency's geographic area of responsibility. (3) Information from the record and/or the record will be transferred to the appropriate Federal, State, or local agency, or a member of the public in response to a specific request for pertinent information. (4) Information may also be provided to the Department of Justice or in a proceeding before a court or adjudicative body; or to Federal, State, local or foreign agencies when needed for enforcement of civil or criminal codes or applicable regulations concerning title rights upon the public land.

EFFECT OF NOT PROVIDING INFORMATION: Disclosure of this information is required by 30 U.S.C. 28f and 43 CFR Part 3830 for those qualified claimants wishing to take the small miner waiver allowed. Failure to supply the information required in this form to support the claimants certification of waiver from payment of the otherwise required maintenance fees will result in the waiver being disallowed and the mining claims subject to forfeiture by BLM under 30 U.S.C. 28i.

The Paperwork Reduction Act of 1995 requires us to inform you that:

This information is being collected to allow the BLM to determine if you qualify for a waiver from the payment of $100 per mining claim or site maintenance fee established in 30 U.S.C. 28f and the implementing regulations at 43 CFR 3830. A response to this request is required in accordance with the statute to obtain your benefit.

BLM would like you to know that you do not have to respond to this, or any other, Federal agency-sponsored information collection unless it displays a currently valid OMB control number.

Public reporting burden for this form is estimated to average 8 minutes (0.133 hours) per response, including time to review instructions, gathering and maintaining data, and completing and reviewing the form. Direct comments regarding this burden estimate, or any other aspect of this form, to the U.S. Department of the Interior, Bureau of Land Management (1004-0114), Bureau Information Collection Clearance Officer (WO-630), Mail Stop 401 LS, 1849 C St., N.W., Washington, D.C. 20240.

PHOENIX, ARIZONA

FOR OFFICIAL USE ONLY

RECEIVED
B.L.M. AZ STATE OFFICE

Form 3830-2
(February 2003)

UNITED STATES
DEPARTMENT OF THE INTERIOR
BUREAU OF LAND MANAGEMENT

MAINTENANCE FEE WAIVER CERTIFICATION AMC 116255

SEE INSTRUCTIONS ON NEXT PAGE AMC 117907

544

FORM APPROVED
OMB NO. 1004-0114
Expires: November 30, 2003

AMC 117939

1. This small miner waiver is filed for the assessment year beginning at noon on September 1, 2004 and ending at noon on September 1, 2005.
2. The undersigned and all related parties owned ten or fewer mining claims, mill, or tunnel sites located and maintained on Federal lands in the United States of America on September 1, 2004
3. The undersigned have performed the assessment work **required by law** for each mining claim listed **prior to filing this waiver** and understand that by filing this form; an affidavit of assessment work **must** be recorded by the December 30th following the filing of this waiver.
4. The undersigned understand that if the assessment work obligation has not yet come due under 30 U.S.C. 28 (for those claims in their first assessment year only); a notice of intent to hold reciting this condition **must** be recorded by the December 30th following the filing of this waiver.
5. The undersigned understand that mill and tunnel sites may also be listed upon this waiver and be waived from payment of the maintenance fee; and that a notice of intent to hold for these sites is required to be recorded by the December 30th immediately following the filing of this waiver.
6. The undersigned understand and acknowledge that pursuant to 43 U.S.C. 1212 and 18 U.S.C. 1001; the filing or recording of a false, fictitious, or fraudulent document with the Bureau of Land Management may result in a fine of up to $250,000, a prison term not to exceed five years, or both.
7. The mining claims, mill or tunnel sites for which this waiver from payment of the maintenance fees is requested are:

	CLAIM OR SITE NAME	BLM RECORDATION SERIAL NUMBER
1.	Gold Bell #3	117909
2.	Gold Bell #4	117910
3.	Gold Bell #19	117925
4.	Gold Bell #20	117926
5.	Gold Bell #21	117927
6.	Silver Bell #13	117959
7.	Silver Bell #14	117960
8.	Silver Bell #15	117961
9.	Silver Bell #16	117962
10.	Tiger Bell #4	116258

The owner(s) (claimants) of the above mining claims and sites are:

Craig Dobbins
(Owner's Name - Please Print)

Craig Dobbins
(Owner's Signature)

603 W. Kingsley
(Street or P.O. Box)

Springfield | MO | 65807
(City) | (State) | (Zip Code)

(Owner's Name - Please Print)

(Owner's Signature)

(Street or P.O. Box)

(City) | (State) | (Zip Code)

(Owner's Name - Please Print)

(Owner's Signature)

(Street or P.O. Box)

(City) | (State) | (Zip Code)

ENTERED IN C[illegible]R
10/14/04 MH

(Continued on next page)

(Owner's Name - Please Print)	(Owner's Signature)		
(Street or P.O. Box)	(City)	(State)	(Zip Code)
(Owner's Name - Please Print)	(Owner's Signature)		
(Street or P.O. Box)	(City)	(State)	(Zip Code)
(Owner's Name - Please Print)	(Owner's Signature)		
(Street or P.O. Box)	(City)	(State)	(Zip Code)
(Owner's Name - Please Print)	(Owner's Signature)		
(Street or P.O. Box)	(City)	(State)	(Zip Code)

INSTRUCTIONS

1. This certification is made under the provisions of § 1744 of Title 43 and § 28-28k of Title 30 of the United States Code; and the regulations thereunder (43 CFR Part 3830).
2. The claimant(s) **must** fill in the dates in paragraph 1 for the beginning and ending of the assessment year for which this waiver is sought.
3. The claimant(s) **must** fill in the date in paragraph 2 for the beginning of the assessment year for which this waiver is sought.
4. All claim and site names and Bureau of Land Management (BLM) serial numbers **must** be listed for the mining claims, mill sites, and tunnel sites for which the waiver is sought.
5. All owners of the mining claims, mill sites, and tunnel sites and their addresses **must** be given.
6. This waiver form **must** be signed by all the claimants or their designated agent, in original form. If an agent is designated, a notarized designation of agent, signed by all of the claimants with proper address given, **must** be submitted with this waiver.
7. This form **must** be filed no later than September 1st for the upcoming assessment year in the BLM State Office where the mining claims or sites are recorded, or the waiver cannot be granted by the BLM. (Example: to obtain a waiver for the assessment year 2000, which begins at noon on September 1, 1999, you **must** qualify for and file for a waiver no later than September 1, 1999 in the proper BLM State Office).
8. For all mining claims which require assessment work, you **must** record an affidavit of labor on or before the December 30th immediately following the filing of this waiver. For all other mining claims or sites waived, you **must** record a notice of intent to hold on or before the December 30th immediately following the filing of this waiver.
9. Mill and tunnel sites may also be listed upon this waiver and be waived from payment of the maintenance fee. A notice of intent to hold for these sites is required to be filed by the December 30th following the filing of this waiver.

NOTICE/BURDEN HOURS STATEMENT

The Privacy Act of 1974 and the regulations in 43 CFR 2.48(d) provide that you be furnished the following information in connection with the information required by this certification of waiver from rental fees.

AUTHORITY: 30 U.S.C. 28-28k; 43 U.S.C. 1201, 1457, 1740, and 1744; and 43 CFR 3830.

PRINCIPLE PURPOSE: This information is to be used to verify that the owner(s) (claimants) of a mining claim has complied with 30 U.S.C. 28f and is entitled to perform assessment work in lieu of paying the maintenance fee for the mining claims listed on this form.

ROUTINE USE: (1) Adjudication of the claimant(s) certification of waiver from paying the maintenance fee otherwise required by 30 U.S.C. 28f. (2) Disclosure may be made to appropriate Federal agencies when location is made within the agency's geographic area of responsibility. (3) Information from the record and/or the record will be transferred to the appropriate Federal, State, or local agency, or a member of the public in response to a specific request for pertinent information. (4) Information may also be provided to the Department of Justice or in a proceeding before a court or adjudicative body; or to Federal, State, local or foreign agencies when needed for enforcement of civil or criminal codes or applicable regulations concerning title rights upon the public land.

EFFECT OF NOT PROVIDING INFORMATION: Disclosure of this information is required by 30 U.S.C. 28f and 43 CFR Part 3830 for those qualified claimants wishing to take the small miner waiver allowed. Failure to supply the information required in this form to support the claimants certification of waiver from payment of the otherwise required maintenance fees will result in the waiver being disallowed and the mining claims subject to forfeiture by BLM under 30 U.S.C. 28i.

The Paperwork Reduction Act of 1995 requires us to inform you that:

This information is being collected to allow the BLM to determine if you qualify for a waiver from the payment of $100 per mining claim or site maintenance fee established in 30 U.S.C. 28f and the implementing regulations at 43 CFR 3830. A response to this request is required in accordance with the statute to obtain your benefit.

BLM would like you to know that you do not have to respond to this, or any other, Federal agency-sponsored information collection unless it displays a currently valid OMB control number.

Public reporting burden for this form is estimated to average 8 minutes (0.133 hours) per response, including time to review instructions, gathering and maintaining data, and completing and reviewing the form. Direct comments regarding this burden estimate, or any other aspect of this form, to the U.S. Department of the Interior, Bureau of Land Management (1004-0114), Bureau Information Collection Clearance Officer (WO-630), Mail Stop 401 LS, 1849 C St., N.W., Washington, D.C. 20240

PHOENIX, ARIZONA

RECEIVED
B.L.M. AZ STATE OFFICE
2000 AUG 10 PM 2:04
FOR OFFICIAL USE ONLY

Form 3830-2
(February 2003)

UNITED STATES
DEPARTMENT OF THE INTERIOR
BUREAU OF LAND MANAGEMENT

MAINTENANCE FEE WAIVER CERTIFICATION

546

FORM APPROVED
OMB NO. 1004-0114
Expires: November 30, 2003

SEE INSTRUCTIONS ON NEXT PAGE AMC 117939 AMC 117907

1. This small miner waiver is filed for the assessment year beginning at noon on September 1, 2004 and ending at noon on September 1, 2005.
2. The undersigned and all related parties owned ten or fewer mining claims, mill, or tunnel sites located and maintained on Federal lands in the United States of America on September 1, 2004.
3. The undersigned have performed the assessment work **required by law** for each mining claim listed **prior to filing this waiver** and understand that by filing this form; an affidavit of assessment work **must** be recorded by the December 30th following the filing of this waiver.
4. The undersigned understand that if the assessment work obligation has not yet come due under 30 U.S.C. 28 (for those claims in their first assessment year only); a notice of intent to hold reciting this condition **must** be recorded by the December 30th following the filing of this waiver.
5. The undersigned understand that mill and tunnel sites may also be listed upon this waiver and be waived from payment of the maintenance fee; and that a notice of intent to hold for these sites is required to be recorded by the December 30th immediately following the filing of this waiver.
6. The undersigned understand and acknowledge that pursuant to 43 U.S.C. 1212 and 18 U.S.C. 1001; the filing or recording of a false, fictitious, or fraudulent document with the Bureau of Land Management may result in a fine of up to $250,000, a prison term not to exceed five years, or both.
7. The mining claims, mill or tunnel sites for which this waiver from payment of the maintenance fees is requested are:

	CLAIM OR SITE NAME	BLM RECORDATION SERIAL NUMBER
1.	Gold Bell #13	117919
2.	Gold Bell #14	117920
3.	Gold Bell #15	117921
4.	Gold Bell #16	117922
5.	Gold Bell #30	117936
6.	Gold Bell #31	117937
7.	Gold Bell #32	117938
8.	Tinker Bell #1	117939
9.	Tinker Bell #2	117940
10.	Tinker Bell #3	117941

The owner(s) (claimants) of the above mining claims and sites are:

Bethany R. Wilson
(Owner's Name - Please Print)

Bethany R. Wilson
(Owner's Signature)

8-5-04

P.O. Box 1770
(Street or P.O. Box)

Dolan Springs (City) AZ (State) 86441 (Zip Code)

(Owner's Name - Please Print)

(Owner's Signature)

(Street or P.O. Box)

(City) (State) (Zip Code)

(Owner's Name - Please Print)

(Owner's Signature)

(Street or P.O. Box)

(City) (State) (Zip Code)

ENTERED IN COMPUTER
10/14/04 MH

(Continued on next page)

(Owner's Name - Please Print)	(Owner's Signature)		
(Street or P.O. Box)	(City)	(State)	(Zip Code)
(Owner's Name - Please Print)	(Owner's Signature)		
(Street or P.O. Box)	(City)	(State)	(Zip Code)
(Owner's Name - Please Print)	(Owner's Signature)		
(Street or P.O. Box)	(City)	(State)	(Zip Code)
(Owner's Name - Please Print)	(Owner's Signature)		
(Street or P.O. Box)	(City)	(State)	(Zip Code)

INSTRUCTIONS

1. This certification is made under the provisions of § 1744 of Title 43 and § 28-28k of Title 30 of the United States Code; and the regulations thereunder (43 CFR Part 3830).
2. The claimant(s) **must** fill in the dates in paragraph 1 for the beginning and ending of the assessment year for which this waiver is sought.
3. The claimant(s) **must** fill in the date in paragraph 2 for the beginning of the assessment year for which this waiver is sought.
4. All claim and site names and Bureau of Land Management (BLM) serial numbers **must** be listed for the mining claims, mill sites, and tunnel sites for which the waiver is sought.
5. All owners of the mining claims, mill sites, and tunnel sites and their addresses **must** be given.
6. This waiver form **must** be signed by all the claimants or their designated agent, in original form. If an agent is designated, a notarized designation of agent, signed by all of the claimants with proper address given, **must** be submitted with this waiver.
7. This form **must** be filed no later than September 1st for the upcoming assessment year in the BLM State Office where the mining claims or sites are recorded, or the waiver cannot be granted by the BLM. (Example: to obtain a waiver for the assessment year 2000, which begins at noon on September 1, 1999, you **must** qualify for and file for a waiver no later than September 1, 1999 in the proper BLM State Office).
8. For all mining claims which require assessment work, you **must** record an affidavit of labor on or before the December 30th immediately following the filing of this waiver. For all other mining claims or sites waived, you **must** record a notice of intent to hold on or before the December 30th immediately following the filing of this waiver.
9. Mill and tunnel sites may also be listed upon this waiver and be waived from payment of the maintenance fee. A notice of intent to hold for these sites is required to be filed by the December 30th following the filing of this waiver.

NOTICE/BURDEN HOURS STATEMENT

The Privacy Act of 1974 and the regulations in 43 CFR 2.48(d) provide that you be furnished the following information in connection with the information required by this certification of waiver from rental fees.

AUTHORITY: 30 U.S.C. 28-28k; 43 U.S.C. 1201, 1457, 1740, and 1744; and 43 CFR 3830.

PRINCIPLE PURPOSE: This information is to be used to verify that the owner(s) (claimants) of a mining claim has complied with 30 U.S.C. 28f and is entitled to perform assessment work in lieu of paying the maintenance fee for the mining claims listed on this form.

ROUTINE USE: (1) Adjudication of the claimant(s) certification of waiver from paying the maintenance fee otherwise required by 30 U.S.C. 28f. (2) Disclosure may be made to appropriate Federal agencies when location is made within the agency's geographic area of responsibility. (3) Information from the record and/or the record will be transferred to the appropriate Federal, State, or local agency, or a member of the public in response to a specific request for pertinent information. (4) Information may also be provided to the Department of Justice or in a proceeding before a court or adjudicative body; or to Federal, State, local or foreign agencies when needed for enforcement of civil or criminal codes or applicable regulations concerning title rights upon the public land.

EFFECT OF NOT PROVIDING INFORMATION: Disclosure of this information is required by 30 U.S.C. 28f and 43 CFR Part 3830 for those qualified claimants wishing to take the small miner waiver allowed. Failure to supply the information required in this form to support the claimants certification of waiver from payment of the otherwise required maintenance fees will result in the waiver being disallowed and the mining claims subject to forfeiture by BLM under 30 U.S.C. 28i.

The Paperwork Reduction Act of 1995 requires us to inform you that:

This information is being collected to allow the BLM to determine if you qualify for a waiver from the payment of $100 per mining claim or site maintenance fee established in 30 U.S.C. 28f and the implementing regulations at 43 CFR 3830. A response to this request is required in accordance with the statute to obtain your benefit.

BLM would like you to know that you do not have to respond to this, or any other, Federal agency-sponsored information collection unless it displays a currently valid OMB control number.

Public reporting burden for this form is estimated to average 8 minutes (0.133 hours) per response, including time to review instructions, gathering and maintaining data, and completing and reviewing the form. Direct comments regarding this burden estimate, or any other aspect of this form, to the U.S. Department of the Interior, Bureau of Land Management (1004-0114), Bureau Information Collection Clearance Officer (WO-630), Mail Stop 401 LS, 1849 C St., N.W., Washington, D.C. 20240.

PHOENIX AZ 850
AUG 10 P 2:14
FOR OFFICIAL USE ONLY
B.L.M. AZ STATE OFFICE
RECEIVED

Form 3830-2
(February 2003)

UNITED STATES
DEPARTMENT OF THE INTERIOR
BUREAU OF LAND MANAGEMENT

MAINTENANCE FEE WAIVER CERTIFICATION

SEE INSTRUCTIONS ON NEXT PAGE

547 (re)

FORM APPROVED
OMB NO. 1004-0114
Expires: November 30, 2003

AMC 117939

1. This small miner waiver is filed for the assessment year beginning at noon on September 1, 2004 and ending at noon on September 1, 2005.
2. The undersigned and all related parties owned ten or fewer mining claims, mill, or tunnel sites located and maintained on Federal lands in the United States of America on September 1, 2004.
3. The undersigned have performed the assessment work **required by law** for each mining claim listed **prior to filing this waiver** and understand that by filing this form; an affidavit of assessment work **must** be recorded by the December 30th following the filing of this waiver.
4. The undersigned understand that if the assessment work obligation has not yet come due under 30 U.S.C. 28 (for those claims in their first assessment year only); a notice of intent to hold reciting this condition **must** be recorded by the December 30th following the filing of this waiver.
5. The undersigned understand that mill and tunnel sites may also be listed upon this waiver and be waived from payment of the maintenance fee; and that a notice of intent to hold for these sites is required to be recorded by the December 30th immediately following the filing of this waiver.
6. The undersigned understand and acknowledge that pursuant to 43 U.S.C. 1212 and 18 U.S.C. 1001; the filing or recording of a false, fictitious, or fraudulent document with the Bureau of Land Management may result in a fine of up to $250,000, a prison term not to exceed five years, or both.
7. The mining claims, mill or tunnel sites for which this waiver from payment of the maintenance fees is requested are:

	CLAIM OR SITE NAME	BLM RECORDATION SERIAL NUMBER
1.	Tinker Bell #4	117942
2.	Tinker Bell #5	117943
3.	Tinker Bell #6	117944
4.	Tinker Bell #7	117945
5.	Tinker Bell #8	117946
6.		
7.		
8.		
9.		
10.		

The owner(s) (claimants) of the above mining claims and sites are:

Lee Wilson
(Owner's Name - Please Print)

Lee Wilson
(Owner's Signature) 7/6/04

P.O. Box 1770
(Street or P.O. Box)

Dolan Springs (City) AZ (State) 86441 (Zip Code)

(Owner's Name - Please Print)

(Owner's Signature)

(Street or P.O. Box)

(City) (State) (Zip Code)

(Owner's Name - Please Print)

(Owner's Signature)

(Street or P.O. Box)

(City) (State) (Zip Code)

(Continued on next page)

ENTERED IN COMPUTER
10/14/04 MLH

(Owner's Name - Please Print)	(Owner's Signature)		
(Street or P.O. Box)	(City)	(State)	(Zip Code)
(Owner's Name - Please Print)	(Owner's Signature)		
(Street or P.O. Box)	(City)	(State)	(Zip Code)
(Owner's Name - Please Print)	(Owner's Signature)		
(Street or P.O. Box)	(City)	(State)	(Zip Code)
(Owner's Name - Please Print)	(Owner's Signature)		
(Street or P.O. Box)	(City)	(State)	(Zip Code)

INSTRUCTIONS

1. This certification is made under the provisions of § 1744 of Title 43 and § 28-28k of Title 30 of the United States Code; and the regulations thereunder (43 CFR Part 3830).
2. The claimant(s) **must** fill in the dates in paragraph 1 for the beginning and ending of the assessment year for which this waiver is sought.
3. The claimant(s) **must** fill in the date in paragraph 2 for the beginning of the assessment year for which this waiver is sought.
4. All claim and site names and Bureau of Land Management (BLM) serial numbers **must** be listed for the mining claims, mill sites, and tunnel sites for which the waiver is sought.
5. All owners of the mining claims, mill sites, and tunnel sites and their addresses **must** be given.
6. This waiver form **must** be signed by all the claimants or their designated agent, in original form. If an agent is designated, a notarized designation of agent, signed by all of the claimants with proper address given, **must** be submitted with this waiver.
7. This form **must** be filed no later than September 1st for the upcoming assessment year in the BLM State Office where the mining claims or sites are recorded, or the waiver cannot be granted by the BLM. (Example: to obtain a waiver for the assessment year 2000, which begins at noon on September 1, 1999, you **must** qualify for and file for a waiver no later than September 1, 1999 in the proper BLM State Office).
8. For all mining claims which require assessment work, you **must** record an affidavit of labor on or before the December 30th immediately following the filing of this waiver. For all other mining claims or sites waived, you **must** record a notice of intent to hold on or before the December 30th immediately following the filing of this waiver.
9. Mill and tunnel sites may also be listed upon this waiver and be waived from payment of the maintenance fee. A notice of intent to hold for these sites is required to be filed by the December 30th following the filing of this waiver.

NOTICE/BURDEN HOURS STATEMENT

The Privacy Act of 1974 and the regulations in 43 CFR 2.48(d) provide that you be furnished the following information in connection with the information required by this certification of waiver from rental fees.

AUTHORITY: 30 U.S.C. 28-28k; 43 U.S.C. 1201, 1457, 1740, and 1744; and 43 CFR 3830.

PRINCIPLE PURPOSE: This information is to be used to verify that the owner(s) (claimants) of a mining claim has complied with 30 U.S.C. 28f and is entitled to perform assessment work in lieu of paying the maintenance fee for the mining claims listed on this form.

ROUTINE USE: (1) Adjudication of the claimant(s) certification of waiver from paying the maintenance fee otherwise required by 30 U.S.C. 28f. (2) Disclosure may be made to appropriate Federal agencies when location is made within the agency's geographic area of responsibility. (3) Information from the record and/or the record will be transferred to the appropriate Federal, State, or local agency, or a member of the public in response to a specific request for pertinent information. (4) Information may also be provided to the Department of Justice or in a proceeding before a court or adjudicative body; or to Federal, State, local or foreign agencies when needed for enforcement of civil or criminal codes or applicable regulations concerning title rights upon the public land.

EFFECT OF NOT PROVIDING INFORMATION: Disclosure of this information is required by 30 U.S.C. 28f and 43 CFR Part 3830 for those qualified claimants wishing to take the small miner waiver allowed. Failure to supply the information required in this form to support the claimants certification of waiver from payment of the otherwise required maintenance fees will result in the waiver being disallowed and the mining claims subject to forfeiture by BLM under 30 U.S.C. 28i.

The Paperwork Reduction Act of 1995 requires us to inform you that:

This information is being collected to allow the BLM to determine if you qualify for a waiver from the payment of $100 per mining claim or site maintenance fee established in 30 U.S.C. 28f and the implementing regulations at 43 CFR 3830. A response to this request is required in accordance with the statute to obtain your benefit.

BLM would like you to know that you do not have to respond to this, or any other, Federal agency-sponsored information collection unless it displays a currently valid OMB control number.

Public reporting burden for this form is estimated to average 8 minutes (0.133 hours) per response, including time to review instructions, gathering and maintaining data, and completing and reviewing the form. Direct comments regarding this burden estimate, or any other aspect of this form, to the U.S. Department of the Interior, Bureau of Land Management (1004-0114), Bureau Information Collection Clearance Officer (WO-630), Mail Stop 401 LS, 1849 C St., N.W., Washington, D.C. 20240.

PHOENIX, ARIZONA

FOR OFFICIAL USE ONLY

2000 AUG 10 P 12:18

RECEIVED
B.L.M. AZ STATE OFFICE

Form 3830-2
(February 2003)

UNITED STATES
DEPARTMENT OF THE INTERIOR
BUREAU OF LAND MANAGEMENT

MAINTENANCE FEE WAIVER CERTIFICATION

SEE INSTRUCTIONS ON NEXT PAGE

351

AMC 116255

FORM APPROVED
OMB NO. 1004-0114
Expires: November 30, 2003

AMC 117939

1. This small miner waiver is filed for the assessment year beginning at noon on September 1, 2004 and ending at noon on September 1, 2005.
2. The undersigned and all related parties owned ten or fewer mining claims, mill, or tunnel sites located and maintained on Federal lands in the United States of America on September 1, 2004.
3. The undersigned have performed the assessment work **required by law** for each mining claim listed **prior to filing this waiver** and understand that by filing this form; an affidavit of assessment work **must** be recorded by the December 30th following the filing of this waiver.
4. The undersigned understand that if the assessment work obligation has not yet come due under 30 U.S.C. 28 (for those claims in their first assessment year only); a notice of intent to hold reciting this condition **must** be recorded by the December 30th following the filing of this waiver.
5. The undersigned understand that mill and tunnel sites may also be listed upon this waiver and be waived from payment of the maintenance fee; and that a notice of intent to hold for these sites is required to be recorded by the December 30th immediately following the filing of this waiver.
6. The undersigned understand and acknowledge that pursuant to 43 U.S.C. 1212 and 18 U.S.C. 1001; the filing or recording of a false, fictitious, or fraudulent document with the Bureau of Land Management may result in a fine of up to $250,000, a prison term not to exceed five years, or both.
7. The mining claims, mill or tunnel sites for which this waiver from payment of the maintenance fees is requested are:

	CLAIM OR SITE NAME	BLM RECORDATION SERIAL NUMBER
1.	Silver Bell #1	117947
2.	Silver Bell #2	117948
3.	Silver Bell #3	117949
4.	Silver Bell #4	117950
5.	Silver Bell #5	117951
6.	Silver Bell #6	117952
7.	Silver Bell #7	117953
8.	Silver Bell #8	117954
9.	Tiger Bell #9	116263
10.	Tiger Bell #20	116274

The owner(s) (claimants) of the above mining claims and sites are:

Janet Eckman
(Owner's Name - Please Print)

Janet Eckman
(Owner's Signature)

8-10-04

5888 S. Farm Rd. 181
(Street or P.O. Box)

Springfield | MO | 65804
(City) | (State) | (Zip Code)

(Owner's Name - Please Print)

(Owner's Signature)

(Street or P.O. Box)

(City) | (State) | (Zip Code)

(Owner's Name - Please Print)

(Owner's Signature)

(Street or P.O. Box)

(City) | (State) | (Zip Code)

RECEIVED
B.L.M.
AZ STATE OFFICE
2004 AUG 19 P 3:49
PHOENIX, ARIZONA

(Continued on next page)

ENTERED IN COMPUTER
RE 10/7/04

(Owner's Name - Please Print)	(Owner's Signature)		
(Street or P.O. Box)	(City)	(State)	(Zip Code)
(Owner's Name - Please Print)	(Owner's Signature)		
(Street or P.O. Box)	(City)	(State)	(Zip Code)
(Owner's Name - Please Print)	(Owner's Signature)		
(Street or P.O. Box)	(City)	(State)	(Zip Code)
(Owner's Name - Please Print)	(Owner's Signature)		
(Street or P.O. Box)	(City)	(State)	(Zip Code)

INSTRUCTIONS

1. This certification is made under the provisions of § 1744 of Title 43 and § 28-28k of Title 30 of the United States Code; and the regulations thereunder (43 CFR Part 3830).
2. The claimant(s) **must** fill in the dates in paragraph 1 for the beginning and ending of the assessment year for which this waiver is sought.
3. The claimant(s) **must** fill in the date in paragraph 2 for the beginning of the assessment year for which this waiver is sought.
4. All claim and site names and Bureau of Land Management (BLM) serial numbers **must** be listed for the mining claims, mill sites, and tunnel sites for which the waiver is sought.
5. All owners of the mining claims, mill sites, and tunnel sites and their addresses **must** be given.
6. This waiver form **must** be signed by all the claimants or their designated agent, in original form. If an agent is designated, a notarized designation of agent, signed by all of the claimants with proper address given, **must** be submitted with this waiver.
7. This form **must** be filed no later than September 1st for the upcoming assessment year in the BLM State Office where the mining claims or sites are recorded, or the waiver cannot be granted by the BLM. (Example: to obtain a waiver for the assessment year 2000, which begins at noon on September 1, 1999, you **must** qualify for and file for a waiver no later than September 1, 1999 in the proper BLM State Office).
8. For all mining claims which require assessment work, you **must** record an affidavit of labor on or before the December 30th immediately following the filing of this waiver. For all other mining claims or sites waived, you **must** record a notice of intent to hold on or before the December 30th immediately following the filing of this waiver.
9. Mill and tunnel sites may also be listed upon this waiver and be waived from payment of the maintenance fee. A notice of intent to hold for these sites is required to be filed by the December 30th following the filing of this waiver.

NOTICE/BURDEN HOURS STATEMENT

The Privacy Act of 1974 and the regulations in 43 CFR 2.48(d) provide that you be furnished the following information in connection with the information required by this certification of waiver from rental fees.

AUTHORITY: 30 U.S.C. 28-28k; 43 U.S.C. 1201, 1457, 1740, and 1744; and 43 CFR 3830.

PRINCIPLE PURPOSE: This information is to be used to verify that the owner(s) (claimants) of a mining claim has complied with 30 U.S.C. 28f and is entitled to perform assessment work in lieu of paying the maintenance fee for the mining claims listed on this form.

ROUTINE USE: (1) Adjudication of the claimant(s) certification of waiver from paying the maintenance fee otherwise required by 30 U.S.C. 28f. (2) Disclosure may be made to appropriate Federal agencies when location is made within the agency's geographic area of responsibility. (3) Information from the record and/or the record will be transferred to the appropriate Federal, State, or local agency, or a member of the public in response to a specific request for pertinent information. (4) Information may also be provided to the Department of Justice or in a proceeding before a court or adjudicative body; or to Federal, State, local or foreign agencies when needed for enforcement of civil or criminal codes or applicable regulations concerning title rights upon the public land.

EFFECT OF NOT PROVIDING INFORMATION: Disclosure of this information is required by 30 U.S.C. 28f and 43 CFR Part 3830 for those qualified claimants wishing to take the small miner waiver allowed. Failure to supply the information required in this form to support the claimants certification of waiver from payment of the otherwise required maintenance fees will result in the waiver being disallowed and the mining claims subject to forfeiture by BLM under 30 U.S.C. 28i.

The Paperwork Reduction Act of 1995 requires us to inform you that:

This information is being collected to allow the BLM to determine if you qualify for a waiver from the payment of $100 per mining claim or site maintenance fee established in 30 U.S.C. 28f and the implementing regulations at 43 CFR 3830. A response to this request is required in accordance with the statute to obtain your benefit.

BLM would like you to know that you do not have to respond to this, or any other, Federal agency-sponsored information collection unless it displays a currently valid OMB control number.

Public reporting burden for this form is estimated to average 8 minutes (0.133 hours) per response, including time to review instructions, gathering and maintaining data, and completing and reviewing the form. Direct comments regarding this burden estimate, or any other aspect of this form, to the U.S. Department of the Interior, Bureau of Land Management (1004-0114), Bureau Information Collection Clearance Officer (WO-630), Mail Stop 401 LS, 1849 C St., N.W., Washington, D.C. 20240.

PHOENIX, ARIZONA

FOR OFFICIAL USE ONLY

2004 AUG 19 P 3:50

RECEIVED
B.L.M. AZ STATE OFFICE

Form 3830-2
(February 2003)

UNITED STATES
DEPARTMENT OF THE INTERIOR
BUREAU OF LAND MANAGEMENT

MAINTENANCE FEE WAIVER CERTIFICATION

SEE INSTRUCTIONS ON NEXT PAGE

AMC116255
AMC117907
AMC117939

352

FORM APPROVED
OMB NO. 1004-0114
Expires: November 30, 2003

1. This small miner waiver is filed for the assessment year beginning at noon on September 1, 2004 and ending at noon on September 1, 2005.
2. The undersigned and all related parties owned ten or fewer mining claims, mill, or tunnel sites located and maintained on Federal lands in the United States of America on September 1, 2004
3. The undersigned have performed the assessment work **required by law** for each mining claim listed **prior to filing this waiver** and understand that by filing this form; an affidavit of assessment work **must** be recorded by the December 30th following the filing of this waiver.
4. The undersigned understand that if the assessment work obligation has not yet come due under 30 U.S.C. 28 (for those claims in their first assessment year only); a notice of intent to hold reciting this condition **must** be recorded by the December 30th following the filing of this waiver.
5. The undersigned understand that mill and tunnel sites may also be listed upon this waiver and be waived from payment of the maintenance fee; and that a notice of intent to hold for these sites is required to be recorded by the December 30th immediately following the filing of this waiver.
6. The undersigned understand and acknowledge that pursuant to 43 U.S.C. 1212 and 18 U.S.C. 1001; the filing or recording of a false, fictitious, or fraudulent document with the Bureau of Land Management may result in a fine of up to $250,000, a prison term not to exceed five years, or both.
7. The mining claims, mill or tunnel sites for which this waiver from payment of the maintenance fees is requested are:

	CLAIM OR SITE NAME	BLM RECORDATION SERIAL NUMBER
1.	Gold Bell #1	117907
2.	Gold Bell #2	117908
3.	Gold Bell #17	117923
4.	Gold Bell #18	117924
5.	Silver Bell #9	117955
6.	Silver Bell #10	117956
7.	Silver Bell #11	117957
8.	Silver Bell #12	117958
9.	Tiger Bell #1	116255
10.	Tiger Bell #8	116262

The owner(s) (claimants) of the above mining claims and sites are:

Anna Stewart
(Owner's Name - Please Print)

(Owner's Signature)

8-10-04

229 Ward Parkway, Apt 904-A
(Street or P.O. Box)

Kansas City, MO 64112
(City) (State) (Zip Code)

(Owner's Name - Please Print)

(Owner's Signature)

(Street or P.O. Box)

(City) (State) (Zip Code)

(Owner's Name - Please Print)

(Owner's Signature)

(Street or P.O. Box)

(City) (State) (Zip Code)

RECEIVED
B.L.M. AZ STATE OFFICE
2004 AUG 19 P 3:59
PHOENIX, ARIZONA

ENTERED IN COMPUTER
8/10/7/04

(Continued on next page)

(Owner's Name - Please Print)	(Owner's Signature)		
(Street or P.O. Box)	(City)	(State)	(Zip Code)
(Owner's Name - Please Print)	(Owner's Signature)		
(Street or P.O. Box)	(City)	(State)	(Zip Code)
(Owner's Name - Please Print)	(Owner's Signature)		
(Street or P.O. Box)	(City)	(State)	(Zip Code)
(Owner's Name - Please Print)	(Owner's Signature)		
(Street or P.O. Box)	(City)	(State)	(Zip Code)

INSTRUCTIONS

1. This certification is made under the provisions of § 1744 of Title 43 and § 28-28k of Title 30 of the United States Code; and the regulations thereunder (43 CFR Part 3830).
2. The claimant(s) **must** fill in the dates in paragraph 1 for the beginning and ending of the assessment year for which this waiver is sought.
3. The claimant(s) **must** fill in the date in paragraph 2 for the beginning of the assessment year for which this waiver is sought.
4. All claim and site names and Bureau of Land Management (BLM) serial numbers **must** be listed for the mining claims, mill sites, and tunnel sites for which the waiver is sought.
5. All owners of the mining claims, mill sites, and tunnel sites and their addresses **must** be given.
6. This waiver form **must** be signed by all the claimants or their designated agent, in original form. If an agent is designated, a notarized designation of agent, signed by all of the claimants with proper address given, **must** be submitted with this waiver.
7. This form **must** be filed no later than September 1st for the upcoming assessment year in the BLM State Office where the mining claims or sites are recorded, or the waiver cannot be granted by the BLM. (Example: to obtain a waiver for the assessment year 2000, which begins at noon on September 1, 1999, you **must** qualify for and file for a waiver no later than September 1, 1999 in the proper BLM State Office).
8. For all mining claims which require assessment work, you **must** record an affidavit of labor on or before the December 30th immediately following the filing of this waiver. For all other mining claims or sites waived, you **must** record a notice of intent to hold on or before the December 30th immediately following the filing of this waiver.
9. Mill and tunnel sites may also be listed upon this waiver and be waived from payment of the maintenance fee. A notice of intent to hold for these sites is required to be filed by the December 30th following the filing of this waiver.

NOTICE/BURDEN HOURS STATEMENT

The Privacy Act of 1974 and the regulations in 43 CFR 2.48(d) provide that you be furnished the following information in connection with the information required by this certification of waiver from rental fees.

AUTHORITY: 30 U.S.C. 28-28k; 43 U.S.C. 1201, 1457, 1740, and 1744; and 43 CFR 3830.

PRINCIPLE PURPOSE: This information is to be used to verify that the owner(s) (claimants) of a mining claim has complied with 30 U.S.C. 28f and is entitled to perform assessment work in lieu of paying the maintenance fee for the mining claims listed on this form.

ROUTINE USE: (1) Adjudication of the claimant(s) certification of waiver from paying the maintenance fee otherwise required by 30 U.S.C. 28f. (2) Disclosure may be made to appropriate Federal agencies when location is made within the agency's geographic area of responsibility. (3) Information from the record and/or the record will be transferred to the appropriate Federal, State, or local agency, or a member of the public in response to a specific request for pertinent information. (4) Information may also be provided to the Department of Justice or in a proceeding before a court or adjudicative body; or to Federal, State, local or foreign agencies when needed for enforcement of civil or criminal codes or applicable regulations concerning title rights upon the public land.

EFFECT OF NOT PROVIDING INFORMATION: Disclosure of this information is required by 30 U.S.C. 28f and 43 CFR Part 3830 for those qualified claimants wishing to take the small miner waiver allowed. Failure to supply the information required in this form to support the claimants certification of waiver from payment of the otherwise required maintenance fees will result in the waiver being disallowed and the mining claims subject to forfeiture by BLM under 30 U.S.C. 28i.

The Paperwork Reduction Act of 1995 requires us to inform you that:

This information is being collected to allow the BLM to determine if you qualify for a waiver from the payment of $100 per mining claim or site maintenance fee established in 30 U.S.C. 28f and the implementing regulations at 43 CFR 3830. A response to this request is required in accordance with the statute to obtain your benefit.

BLM would like you to know that you do not have to respond to this, or any other, Federal agency-sponsored information collection unless it displays a currently valid OMB control number.

Public reporting burden for this form is estimated to average 8 minutes (0.133 hours) per response, including time to review instructions, gathering and maintaining data, and completing and reviewing the form. Direct comments regarding this burden estimate, or any other aspect of this form, to the U.S. Department of the Interior, Bureau of Land Management (1004-0114), Bureau Information Collection Clearance Officer (WO-630), Mail Stop 401 LS, 1849 C St., N.W., Washington, D.C. 20

PHOENIX, ARIZONA

FOR OFFICIAL USE ONLY

JUN 19 2000

RECEIVED
B.L.M. AZ STATE OFFICE

169

Amc 117907
Amc 117 939

Form 3830-2
(January 2000)

UNITED STATES
DEPARTMENT OF THE INTERIOR
BUREAU OF LAND MANAGEMENT

FMC

FORM APPROVED
OMB NO. 1004-0114
Expires: December 31, 2002

MAINTENANCE FEE WAIVER CERTIFICATION

SEE INSTRUCTIONS ON REVERSE

1. This small miner waiver is filed for the assessment year beginning at noon on September 1, 2003 and ending at noon on September 1, 2004.
2. The undersigned and all related parties owned ten or fewer mining claims, mill, or tunnel sites located and maintained on Federal lands in the United States of America on September 1, 2003.
3. The undersigned have performed the assessment work **required by law** for each mining claim listed **prior to filing this waiver** and understand that by filing this form; an affidavit of assessment work **must** be recorded by the December 30th following the filing of this waiver.
4. The undersigned understand that if the assessment work obligation has not yet come due under 30 U.S.C. 28 (for those claims in their first assessment year only); a notice of intent to hold reciting this condition **must** be recorded by the December 30th following the filing of this waiver.
5. The undersigned understand that mill and tunnel sites may also be listed upon this waiver and be waived from payment of the maintenance fee; and that a notice of intent to hold for these sites is required to be recorded by the December 30th immediately following the filing of this waiver.
6. The undersigned understand and acknowledge that pursuant to 43 U.S.C. 1212 and 18 U.S.C. 1001; the filing or recording of a false, fictitious, or fraudulent document with the Bureau of Land Management may result in a fine of up to $250,000, a prison term not to exceed five years, or both.
7. The mining claims, mill or tunnel sites for which this waiver from payment of the maintenance fees is requested are:

	CLAIM OR SITE NAME	BLM RECORDATION SERIAL NUMBER
1.	Gold Bell #13	117919
2.	Gold Bell #14	117920
3.	Gold Bell #15	117921
4.	Gold Bell #16	117922
5.	Gold Bell #30	117936
6.	Gold Bell #31	117937
7.	Gold Bell #32	117938
8.	Tinker Bell #1	117939
9.	Tinker Bell #2	117940
10.	Tinker Bell #3	117941

The owner(s) (claimants) of the above mining claims and sites are:

Bethany R. Wilson
(Owner's Name - Please Print)

Bethany R. Wilson
(Owner's Signature)

P.O. Box 1770
(Street or P.O. Box)

Dolan Springs (City) AZ (State) 86441 (Zip Code)

(Owner's Name - Please Print)

(Owner's Signature)

(Street or P.O. Box)

(City) (State) (Zip Code)

(Owner's Name - Please Print)

(Owner's Signature)

(Street or P.O. Box)

(City) (State) (Zip Code)

(Continued on reverse)

ENTERED INTO COMPUTER
8/25/03 AB

(Owner's Name - Please Print)	(Owner's Signature)		
(Street or P.O. Box)	(City)	(State)	(Zip Code)
(Owner's Name - Please Print)	(Owner's Signature)		
(Street or P.O. Box)	(City)	(State)	(Zip Code)
(Owner's Name - Please Print)	(Owner's Signature)		
(Street or P.O. Box)	(City)	(State)	(Zip Code)
(Owner's Name - Please Print)	(Owner's Signature)		
(Street or P.O. Box)	(City)	(State)	(Zip Code)

INSTRUCTIONS

1. This certification is made under the provisions of § 1744 of Title 43 and § 28-28k of Title 30 of the United States Code; and the regulations thereunder (43 CFR Part 3830).
2. The claimant(s) **must** fill in the dates in paragraph 1 for the beginning and ending of the assessment year for which this waiver is sought.
3. The claimant(s) **must** fill in the date in paragraph 2 for the beginning of the assessment year for which this waiver is sought.
4. All claim and site names and Bureau of Land Management (BLM) serial numbers **must** be listed for the mining claims, mill sites, and tunnel sites for which the waiver is sought.
5. All owners of the mining claims, mill sites, and tunnel sites and their addresses **must** be given.
6. This waiver form **must** be signed by all the claimants or their designated agent, in original form. If an agent is designated, a notarized designation of agent, signed by all of the claimants with proper address given, **must** be submitted with this waiver.
7. This form **must** be filed no later than September 1st for the upcoming assessment year in the BLM State Office where the mining claims or sites are recorded, or the waiver cannot be granted by the BLM. (Example: to obtain a waiver for the assessment year 2000, which begins at noon on September 1, 1999, you **must** qualify for and file for a waiver no later than September 1, 1999 in the proper BLM State Office).
8. For all mining claims which require assessment work, you **must** record an affidavit of labor on or before the December 30th immediately following the filing of this waiver. For all other mining claims or sites waived, you **must** record a notice of intent to hold on or before the December 30th immediately following the filing of this waiver.
9. Mill and tunnel sites may also be listed upon this waiver and be waived from payment of the maintenance fee. A notice of intent to hold for these sites is required to be filed by the December 30th following the filing of this waiver.

NOTICE/BURDEN HOURS STATEMENT

The Privacy Act of 1974, *as amended*, and the regulation in 43 CFR 2.48(d) provide that you be furnished the following information in connection with the information required by this certification of waiver from rental fees.

AUTHORITY: 30 U.S.C. 28-28k; 43 U.S.C. 1201, 1457, 1740, and 1744; and 43 CFR 3830.

PRINCIPLE PURPOSE: This information is to be used to verify that the owner(s) (claimants) of a mining claim has complied with 30 U.S.C. 28f and is entitled to perform assessment work in lieu of paying the maintenance fee for the mining claims listed on this form.

ROUTINE USE: (1) Adjudication of the claimant(s) certification of waiver from paying the maintenance fee otherwise required by 30 U.S.C. 28f. (2) Disclosure may be made to appropriate Federal agencies when location is made within the agency's geographic area of responsibility. (3) Information from the record and/or the record will be transferred to the appropriate Federal, State, or local agency, or a member of the public in response to a specific request for pertinent information. (4) Information may also be provided to the Department of Justice or in a proceeding before a court or adjudicative body; or to Federal, State, local or foreign agencies when needed for enforcement of civil or criminal codes or applicable regulations concerning title rights upon the public land.

EFFECT OF NOT PROVIDING INFORMATION: Disclosure of this information is required by 30 U.S.C. 28f and 43 CFR Part 3830 for those qualified claimants wishing to take the small miner waiver allowed. Failure to supply the information required in this form to support the claimants certification of waiver from payment of the otherwise required maintenance fees will result in the waiver being disallowed and the mining claims subject to forfeiture by BLM under 30 U.S.C. 28i.

The Paperwork Reduction Act of 1995 requires us to inform you that:

This information is being collected to allow the BLM to determine if you qualify for a waiver from the payment of $100 per mining claim or site maintenance fee established in 30 U.S.C. 28f and the implementing regulations at 43 CFR 3830. A response to this request is required in accordance with the statute to obtain your benefit.

BLM would like you to know that you do not have to respond to this, or any other, Federal agency-sponsored information collection unless it displays a currently valid OMB control number.

Public reporting burden for this form is estimated to average 8 minutes (0.133 hours) per response, including time to review instructions, gathering and maintaining data, and completing and reviewing the form. Direct comments regarding this burden estimate, or any other aspect of this form, to the U.S. Department of the Interior, Bureau of Land Management, (1004-0114) Bureau Clearance Officer (WO-630), Mail Stop 401 LS, 1849 C St., N.W.,Washington, D.C. 20240.

SE ONLY

RECEIVED
B.L.M. AZ STATE OFFICE
2003 AUG 11 P 12:13

2.

20033066449 BK 4624 PG 286
OFFICIAL RECORDS OF MOHAVE COUNTY
JOAN MC CALL, MOHAVE COUNTY RECORDER
08/08/2003 10:11A PAGE 1 OF 2
KENT DOBBINS
RECORDING FEE 19.00

Return Document to:
Bethany R. Wilson
P.O. Box 1770
Dolan Springs, AZ 86441
Telephone: 928-767-3873

A3850-1(NOV.2001)

No. of Claims: 10 x $5 = 50.00
Receipt No.: 727320 Check No.: CASH
Init: JMC
FOR BLM USE ONLY

☒ **AFFIDAVIT OF PERFORMANCE OF ANNUAL WORK.** Also fill in Items 1 through 9 and the reverse side of this document.

☐ **NOTICE OF INTENTION TO HOLD.** I intend to hold the claims(s)/site(s) listed on the reverse side of this document for the calendar year 20_____. Also fill in Items 1 through 4 and Item 9.

Notices of Intention to Hold are for mill sites and tunnel sites or for mining claims when assessment work has not been done, regardless of whether the annual assessment has been suspended, deferred, or not yet accrued. The filing of a Notice of Intention to Hold shall not relieve the owner of complying with federal and state laws pertaining to the performance of annual assessment work. Notices of Intention to Hold for mill sites or tunnel sites need not be county recorded. For mining claims the form filed with the Bureau of Land Management (BLM) must be identical to the one that was or will be filed with the county.

Evidence of Annual Assessment Work or a Notice of Intention to Hold must be filed each calendar year following the calendar year in which the claim/site was located. **All claims listed on a single affidavit must be contiguous.**

1. State of Arizona, County of Mohave ss:
2. I, (Name) Bethany R. Wilson
3. Reside at (Address) P.O. Box 1770

City Dolan Springs, County Mohave, State AZ Zip 86441

being duly sworn, deposes and says that he/she is a citizen of the United States, more than eighteen years of age, that all of the facts set forth in this affidavit/notice, subject to the provisions and penalties of 18 U.S.C. 1001 pertaining to the filing of false, fictitious, or fraudulent statements with the United States, are true and correct according to the best of my knowledge, information and belief.

4. Owner's name and address (If not shown in Items 1-3 above). **Check here if this is a change of address.** ☐

5. That I am personally acquainted with the mining claim(s). The work and improvements were made by and at the expense of the owner(s) of said claim(s). Said contiguous group of claims, listed on the reverse side of this document, are situated in the Weaver Mining District, Mohave County, Arizona.

6. That between the dates starting at 12 o'clock noon on September 1, 2002 and ending at 12 o'clock noon on September 1, 2003 at least $ 1,000.00 Dollars worth of work and improvements were done and performed upon said claim(s) or upon one or more of a contiguous group of claims for the benefit of all, or wholly or partly outside of a contiguous group of claims for the benefit of all, not including the location work.

7. That the following persons were employed to perform the work and improvements described herein:
Kent Dobbins, Don Stewart, Bill Chirgwin, Lee Wilson, Beth Wilson & others.

ENTERED INTO COMPUTER
8/25/03 OB

8. That the work and improvements performed were: Graded the existing roads and repaired the washed out areas. Removed ore by hand, pick and shovel from the claims for processing. Grinding of ore done in rented Ball Mill, processing done on U-tech table, and some experimenting at electroplating. Areas where ore was removed we reclaimed by hand.

9. Dated: Aug. 8, 2003 Signature: Bethany R. Wilson

SUBSCRIBED AND SWORN TO before me, a Notary Public, this 8th day of AUGUST ,20 03
by BETHANY RAE WILSON
Notary Public Connie A. Gramlick
MY COMMISSION EXPIRES 10-10-2005

OFFICIAL SEAL
CONNIE A. GRAMLICK
NOTARY PUBLIC-ARIZONA
MOHAVE COUNTY
My Comm. Expires Oct. 10, 2005

If the claims/sites have consecutive BLM numbers and are in the same Township, Range and Section(s), they may be listed as follows:

Sample 1 - 10	A MC 19640 - 49	Dkt/Pg 1025/1-10 Recording #9106173-82	4N	20W	36

Claim/Site Name	Serial Number	Dkt/Pg or Record # of Orig Location Notice	TWN SHP	RNG	SEC(S)
Gold Bell #13	AMC 117919	DKT/Pg 674/26&27	25&26N	20&21W	6&31
Gold Bell #14	AMC 117920	DKT/Pg 674/28&29	25&26N	20&21W	6&31
Gold Bell #15	AMC 117921	DKT/Pg 674/30&31	25&26N	20&21W	6&31
Gold Bell #16	AMC 117922	DKT/Pg 674/32&33	25&26N	20&21W	6&31
Gold Bell #30	AMC 117936	DKT/Pg 674/60&61	25&26N	20&21W	6&31
Gold Bell #31	AMC 117937	DKT/Pg 674/62&63	25&26N	20&21W	6&31
Gold Bell #32	AMC 117938	DKT/Pg 674/64&65	25&26N	20&21W	6&31
Tinker Bell #1	AMC 117939	DKT/Pg 673/815&816	26N	20W	31
Tinker Bell #2	AMC 117940	DKT/Pg 673/817&818	26N	20W	31
Tinker Bell #3	AMC 117941	DKT/Pg 673/819&820	26N	20W	31

BLM requires a $5 nonrefundable service charge for each mining claim, mill site or tunnel site payable on or before December 30th (not the 31st). Mail to:

Bureau of Land Management
222 North Central Avenue
Phoenix, Arizona 85004-2203
602-417-9200
www.az.blm.gov

This form is for the purpose of complying with the laws of the United States Department of the Interior, Bureau of Land Management and the State of Arizona pertaining to assessment work and/or notice of intention to hold. 30 U.S.C. 28, 43 CFR 3833.2, ARS 27-208. Subject to Paperwork Reduction Act and Privacy Act statements available at the BLM AZ State Office. This form is not copyrighted. It may be reproduced without permission.

RECEIVED
BLM AZ STATE OFFICE
2003 AUG 11 P 12:17
PHOENIX, ARIZONA

BLM Date Stamp

United States Department of the Interior
Bureau of Land Management
BUSINESS & SUPPORT SVCS DIV
222 N CENTRAL AVE
PHOENIX, AZ 85004 -2203
Phone: (602) 417-9200

Receipt	
No:	727320

Transaction #: 756657
Date of Transaction: 08/11/2003

CUSTOMER:	KENT DOBBINS BOX 1630 DOLAN SPRINGS,AZ 86441

LINE #	QTY	DESCRIPTION	REMARKS	UNIT PRICE	TOTAL
1	1.00	LOCATABLE MINERALS / MINING CLAIMS-NOT NEW-UNADJUD,ONE AUTH NO. ONLY / MINING CLAIM MONEY RECEIVED (455) **CASES:** AMC117968/$260.00	POL 2003 (52)	- n/a -	260.00
				TOTAL:	**$260.00**

PAYMENT INFORMATION				
1	AMOUNT:	$260.00	POSTMARKED:	N/A
	TYPE:	CASH	RECEIVED:	08/11/2003
	NAME:	DOBBINS, KENT BOX 1630 DOLAN SPRINGS AZ 86441		

REMARKS

This receipt was generated by the automated BLM Collections and Billing System and is a paper representation of a portion of the official electronic record contained therein.

Also see AMC 117939
(Lead files) 116235
356471
117907
116255
107667
116254

174

AMC 117939

Form 3830-2
(January 2000)

UNITED STATES
DEPARTMENT OF THE INTERIOR
BUREAU OF LAND MANAGEMENT

AMC

FORM APPROVED
OMB NO. 1004-0114
Expires: December 31, 2002

MAINTENANCE FEE WAIVER CERTIFICATION

SEE INSTRUCTIONS ON REVERSE

1. This small miner waiver is filed for the assessment year beginning at noon on September 1, 2003 and ending at noon on September 1, 2004.
2. The undersigned and all related parties owned ten or fewer mining claims, mill, or tunnel sites located and maintained on Federal lands in the United States of America on September 1, 2003.
3. The undersigned have performed the assessment work **required by law** for each mining claim listed **prior to filing this waiver** and understand that by filing this form; an affidavit of assessment work **must** be recorded by the December 30th following the filing of this waiver.
4. The undersigned understand that if the assessment work obligation has not yet come due under 30 U.S.C. 28 (for those claims in their first assessment year only); a notice of intent to hold reciting this condition **must** be recorded by the December 30th following the filing of this waiver.
5. The undersigned understand that mill and tunnel sites may also be listed upon this waiver and be waived from payment of the maintenance fee; and that a notice of intent to hold for these sites is required to be recorded by the December 30th immediately following the filing of this waiver.
6. The undersigned understand and acknowledge that pursuant to 43 U.S.C. 1212 and 18 U.S.C. 1001; the filing or recording of a false, fictitious, or fraudulent document with the Bureau of Land Management may result in a fine of up to $250,000, a prison term not to exceed five years, or both.
7. The mining claims, mill or tunnel sites for which this waiver from payment of the maintenance fees is requested are:

	CLAIM OR SITE NAME	BLM RECORDATION SERIAL NUMBER
1.	Tinker Bell #4	117942
2.	Tinker Bell #5	117943
3.	Tinker Bell #6	117944
4.	Tinker Bell #7	117945
5.	Tinker Bell #8	117946
6.		
7.		
8.		
9.		
10.		

The owner(s) (claimants) of the above mining claims and sites are:

Lee Wilson
(Owner's Name - Please Print)

Lee Wilson
(Owner's Signature)

7/17/03

P.O. Box 1770
(Street or P.O. Box)

Dolan Springs (City) AZ (State) 86441 (Zip Code)

(Owner's Name - Please Print)

(Owner's Signature)

(Street or P.O. Box)

(City) (State) (Zip Code)

(Owner's Name - Please Print)

(Owner's Signature)

(Street or P.O. Box)

(City) (State) (Zip Code)

(Continued on reverse)

ENTERED INTO COMPUTER
8/26/03 aB

(Owner's Name - Please Print) (Owner's Signature)

(Street or P.O. Box) (City) (State) (Zip Code)

(Owner's Name - Please Print) (Owner's Signature)

(Street or P.O. Box) (City) (State) (Zip Code)

(Owner's Name - Please Print) (Owner's Signature)

(Street or P.O. Box) (City) (State) (Zip Code)

(Owner's Name - Please Print) (Owner's Signature)

(Street or P.O. Box) (City) (State) (Zip Code)

INSTRUCTIONS

1. This certification is made under the provisions of § 1744 of Title 43 and § 28-28k of Title 30 of the United States Code; and the regulations thereunder (43 CFR Part 3830).
2. The claimant(s) **must** fill in the dates in paragraph 1 for the beginning and ending of the assessment year for which this waiver is sought.
3. The claimant(s) **must** fill in the date in paragraph 2 for the beginning of the assessment year for which this waiver is sought.
4. All claim and site names and Bureau of Land Management (BLM) serial numbers **must** be listed for the mining claims, mill sites, and tunnel sites for which the waiver is sought.
5. All owners of the mining claims, mill sites, and tunnel sites and their addresses **must** be given.
6. This waiver form **must** be signed by all the claimants or their designated agent, in original form. If an agent is designated, a notarized designation of agent, signed by all of the claimants with proper address given, **must** be submitted with this waiver.
7. This form **must** be filed no later than September 1st for the upcoming assessment year in the BLM State Office where the mining claims or sites are recorded, or the waiver cannot be granted by the BLM. (Example: to obtain a waiver for the assessment year 2000, which begins at noon on September 1, 1999, you **must** qualify for and file for a waiver no later than September 1, 1999 in the proper BLM State Office).
8. For all mining claims which require assessment work, you **must** record an affidavit of labor on or before the December 30th immediately following the filing of this waiver. For all other mining claims or sites waived, you **must** record a notice of intent to hold on or before the December 30th immediately following the filing of this waiver.
9. Mill and tunnel sites may also be listed upon this waiver and be waived from payment of the maintenance fee. A notice of intent to hold for these sites is required to be filed by the December 30th following the filing of this waiver.

NOTICE/BURDEN HOURS STATEMENT

The Privacy Act of 1974, *as amended*, and the regulation in 43 CFR 2.48(d) provide that you be furnished the following information in connection with the information required by this certification of waiver from rental fees.

AUTHORITY: 30 U.S.C. 28-28k; 43 U.S.C. 1201, 1457, 1740, and 1744; and 43 CFR 3830.

PRINCIPLE PURPOSE: This information is to be used to verify that the owner(s) (claimants) of a mining claim has complied with 30 U.S.C. 28f and is entitled to perform assessment work in lieu of paying the maintenance fee for the mining claims listed on this form.

ROUTINE USE: (1) Adjudication of the claimant(s) certification of waiver from paying the maintenance fee otherwise required by 30 U.S.C. 28f. (2) Disclosure may be made to appropriate Federal agencies when location is made within the agency's geographic area of responsibility. (3) Information from the record and/or the record will be transferred to the appropriate Federal, State, or local agency, or a member of the public in response to a specific request for pertinent information. (4) Information may also be provided to the Department of Justice or in a proceeding before a court or adjudicative body; or to Federal, State, local or foreign agencies when needed for enforcement of civil or criminal codes or applicable regulations concerning title rights upon the public land.

EFFECT OF NOT PROVIDING INFORMATION: Disclosure of this information is required by 30 U.S.C. 28f and 43 CFR Part 3830 for those qualified claimants wishing to take the small miner waiver allowed. Failure to supply the information required in this form to support the claimants certification of waiver from payment of the otherwise required maintenance fees will result in the waiver being disallowed and the mining claims subject to forfeiture by BLM under 30 U.S.C. 28i.

The Paperwork Reduction Act of 1995 requires us to inform you that:

This information is being collected to allow the BLM to determine if you qualify for a waiver from the payment of $100 per mining claim or site maintenance fee established in 30 U.S.C. 28f and the implementing regulations at 43 CFR 3830. A response to this request is required in accordance with the statute to obtain your benefit.

BLM would like you to know that you do not have to respond to this, or any other, Federal agency-sponsored information collection unless it displays a currently valid OMB control number.

Public reporting burden for this form is estimated to average 8 minutes (0.133 hours) per response, including time to review instructions, gathering and maintaining data, and completing and reviewing the form. Direct comments regarding this burden estimate, or any other aspect of this form, to the U.S. Department of the Interior, Bureau of Land Management, (1004-0114) Bureau Clearance Officer (WO-630), Mail Stop 401 LS, 1849 C St., N.W.,Washington, D.C. 20240.

FOR OFFICIAL USE ONLY

PHOENIX ARIZONA
2003 AUG 11 P 12:13
RECEIVED
B.L.M. AZ STATE OFFICE

2

20030664450 BK 4624 PG 288
OFFICIAL RECORDS OF MOHAVE COUNTY
JOAN MC CALL, MOHAVE COUNTY RECORDER
08/08/2003 10:11A PAGE 1 OF 2
KENT DOBBINS
RECORDING FEE 19.00

Return Document to:
Lee Wilson
P.O. Box 1770
Dolan Springs, AZ 86441
Telephone: 928-767-3873

A3850-1(NOV.2001)

No. of Claims: 5 x $5 = 25.00
Receipt No.: 127320 Check No.: Cash
Init: JMC
FOR BLM USE ONLY

☒ **AFFIDAVIT OF PERFORMANCE OF ANNUAL WORK.** Also fill in Items 1 through 9 and the reverse side of this document.

☐ **NOTICE OF INTENTION TO HOLD.** I intend to hold the claims(s)/site(s) listed on the reverse side of this document for the calendar year 20_____. Also fill in Items 1 through 4 and Item 9.

Notices of Intention to Hold are for mill sites and tunnel sites or for mining claims when assessment work has not been done, regardless of whether the annual assessment has been suspended, deferred, or not yet accrued. The filing of a Notice of Intention to Hold shall not relieve the owner of complying with federal and state laws pertaining to the performance of annual assessment work. Notices of Intention to Hold for mill sites or tunnel sites need not be county recorded. For mining claims the form filed with the Bureau of Land Management (BLM) must be identical to the one that was or will be filed with the county.

Evidence of Annual Assessment Work or a Notice of Intention to Hold must be filed each calendar year following the calendar year in which the claim/site was located. **All claims listed on a single affidavit must be contiguous.**

1. State of Arizona, County of Mohave ss:
2. I, (Name) Lee Wilson
3. Reside at (Address) P.O. Box 1770

City Dolan Springs, County Mohave, State AZ Zip 86441

being duly sworn, deposes and says that he/she is a citizen of the United States, more than eighteen years of age, that all of the facts set forth in this affidavit/notice, subject to the provisions and penalties of 18 U.S.C. 1001 pertaining to the filing of false, fictitious, or fraudulent statements with the United States, are true and correct according to the best of my knowledge, information and belief.

4. Owner's name and address (If not shown in Items 1-3 above). **Check here if this is a change of address.** ☐

5. That I am personally acquainted with the mining claim(s). The work and improvements were made by and at the expense of the owner(s) of said claim(s). Said contiguous group of claims, listed on the reverse side of this document, are situated in the Weaver Mining District, Mohave County, Arizona.

6. That between the dates starting at 12 o'clock noon on September 1, 2002 and ending at 12 o'clock noon on September 1, 2003 at least $ 500.00 Dollars worth of work and improvements were done and performed upon said claim(s) or upon one or more of a contiguous group of claims for the benefit of all, or wholly or partly outside of a contiguous group of claims for the benefit of all, not including the location work.

7. That the following persons were employed to perform the work and improvements described herein:
Kent Dobbins, Don Stewart, Bill Chirgwin, Lee Wilson, Beth Wilson & others.

ENTERED INTO COMPUTER
8/26/03 AB

8. That the work and improvements performed were: Graded the existing roads & repaired the washed out areas. Removed ore by hand, pick & shovel from the claims for processing. Grinding of ore done in rented ball mill, processing done on U-Tech table & some experimenting at electroplating. Areas where ore was removed, we reclaimed by hand.

9. Dated: 7-17-03 Signature: [signature]

SUBSCRIBED AND SWORN TO before me, a Notary Public, this 17 day of July, 2003
by [signature]
Notary Public [signature]
MY COMMISSION EXPIRES 10-26-2006

OFFICIAL SEAL
CAROL A. VICKERS
NOTARY PUBLIC-ARIZONA
MOHAVE COUNTY
My Comm. Expires Oct. 26, 2006

If the claims/sites have consecutive BLM numbers and are in the same Township, Range and Section(s), they may be listed as follows:

Sample 1 - 10	A MC 19640 - 49	Dkt/Pg 1025/1-10 Recording #9106173-82	4N	20W	36

Claim/Site Name	Serial Number	Dkt/Pg or Record # of Orig Location Notice	TWN SHP	RNG	SEC(S)
Tinker Bell #4	AMC 117942	DKT/Pg 673/821&822	26N	20W	31
Tinker Bell #5	AMC 117943	DKT/Pg 673/823&824	26N	20W	31
Tinker Bell #6	AMC 117944	DKT/Pg 673/825&826	26N	20W	31
Tinker Bell #7	AMC 117945	DKT/Pg 673/827&828	26N	20W	31
Tinker Bell #8	AMC 117946	DKT/Pg 673/829&830	26N	20W	31

BLM requires a $5 nonrefundable service charge for each mining claim, mill site or tunnel site payable on or before December 30th (not the 31st). Mail to:

Bureau of Land Management
222 North Central Avenue
Phoenix, Arizona 85004-2203
602-417-9200
www.az.blm.gov

This form is for the purpose of complying with the laws of the United States Department of the Interior, Bureau of Land Management and the State of Arizona pertaining to assessment work and/or notice of intention to hold. 30 U.S.C. 28, 43 CFR 3833.2, ARS 27-208. Subject to Paperwork Reduction Act and Privacy Act statements available at the BLM AZ State Office. This form is not copyrighted. It may be reproduced without permission.

RECEIVED
B.L.M. AZ STATE OFFICE
2003 AUG 11 P 12:17
PHOENIX, ARIZONA

BLM Date Stamp

United States Department of the Interior
Bureau of Land Management
BUSINESS & SUPPORT SVCS DIV
222 N CENTRAL AVE
PHOENIX, AZ 85004 -2203
Phone: (602) 417-9200

Receipt	
No:	727320

Transaction #: 756657
Date of Transaction: 08/11/2003

CUSTOMER:	KENT DOBBINS BOX 1630 DOLAN SPRINGS,AZ 86441

LINE #	QTY	DESCRIPTION	REMARKS	UNIT PRICE	TOTAL
1	1.00	LOCATABLE MINERALS / MINING CLAIMS-NOT NEW-UNADJUD,ONE AUTH NO. ONLY / MINING CLAIM MONEY RECEIVED (455) **CASES:** AMC117968/$260.00	POL 2003 (52)	- n/a -	260.00
				TOTAL:	**$260.00**

PAYMENT INFORMATION				
1	AMOUNT:	$260.00	POSTMARKED:	N/A
	TYPE:	CASH	RECEIVED:	08/11/2003
	NAME:	DOBBINS, KENT BOX 1630 DOLAN SPRINGS AZ 86441		

REMARKS

This receipt was generated by the automated BLM Collections and Billing System and is a paper representation of a portion of the official electronic record contained therein.

Also see AMC 117939
(Lead files) 116235
356471
117907
116255
107667
116256

171

Amc 117968
Amc 116235

Form 3830-2
(January 2000)

UNITED STATES
DEPARTMENT OF THE INTERIOR
BUREAU OF LAND MANAGEMENT

MAINTENANCE FEE WAIVER CERTIFICATION

SEE INSTRUCTIONS ON REVERSE

FORM APPROVED
OMB NO. 1004-0114
Expires: December 31, 2002

1. This small miner waiver is filed for the assessment year beginning at noon on September 1, 2003 and ending at noon on September 1, 2004
2. The undersigned and all related parties owned ten or fewer mining claims, mill, or tunnel sites located and maintained on Federal lands in the United States of America on September 1, 2003
3. The undersigned have performed the assessment work **required by law** for each mining claim listed **prior to filing this waiver** and understand that by filing this form; an affidavit of assessment work **must** be recorded by the December 30th following the filing of this waiver.
4. The undersigned understand that if the assessment work obligation has not yet come due under 30 U.S.C. 28 (for those claims in their first assessment year only); a notice of intent to hold reciting this condition **must** be recorded by the December 30th following the filing of this waiver.
5. The undersigned understand that mill and tunnel sites may also be listed upon this waiver and be waived from payment of the maintenance fee; and that a notice of intent to hold for these sites is required to be recorded by the December 30th immediately following the filing of this waiver.
6. The undersigned understand and acknowledge that pursuant to 43 U.S.C. 1212 and 18 U.S.C. 1001; the filing or recording of a false, fictitious, or fraudulent document with the Bureau of Land Management may result in a fine of up to $250,000, a prison term not to exceed five years, or both.
7. The mining claims, mill or tunnel sites for which this waiver from payment of the maintenance fees is requested are:

	CLAIM OR SITE NAME	BLM RECORDATION SERIAL NUMBER
1.	Silver Bell #22	117968
2.	Silver Bell #23	117969
3.	Silver Bell #24	117970
4.	Blue Bell #1	116235
5.	Blue Bell #2	116236
6.		
7.		
8.		
9.		
10.		

The owner(s) (claimants) of the above mining claims and sites are:

Kent Dobbins
(Owner's Name - Please Print)

Kent D. Dobbins
(Owner's Signature)

P.O. Box 1630
(Street or P.O. Box)

Dolan Springs (City) AZ (State) 86441 (Zip Code)

(Owner's Name - Please Print)

(Owner's Signature)

(Street or P.O. Box)

(City) (State) (Zip Code)

(Owner's Name - Please Print)

(Owner's Signature)

(Street or P.O. Box)

(City) (State) (Zip Code)

(Continued on reverse)

ENTERED INTO COMPUTER
8/25/03 AB

(Owner's Name - Please Print) (Owner's Signature)

(Street or P.O. Box) (City) (State) (Zip Code)

(Owner's Name - Please Print) (Owner's Signature)

(Street or P.O. Box) (City) (State) (Zip Code)

(Owner's Name - Please Print) (Owner's Signature)

(Street or P.O. Box) (City) (State) (Zip Code)

(Owner's Name - Please Print) (Owner's Signature)

(Street or P.O. Box) (City) (State) (Zip Code)

INSTRUCTIONS

1. This certification is made under the provisions of § 1744 of Title 43 and § 28-28k of Title 30 of the United States Code; and the regulations thereunder (43 CFR Part 3830).
2. The claimant(s) **must** fill in the dates in paragraph 1 for the beginning and ending of the assessment year for which this waiver is sought.
3. The claimant(s) **must** fill in the date in paragraph 2 for the beginning of the assessment year for which this waiver is sought.
4. All claim and site names and Bureau of Land Management (BLM) serial numbers **must** be listed for the mining claims, mill sites, and tunnel sites for which the waiver is sought.
5. All owners of the mining claims, mill sites, and tunnel sites and their addresses **must** be given.
6. This waiver form **must** be signed by all the claimants or their designated agent, in original form. If an agent is designated, a notarized designation of agent, signed by all of the claimants with proper address given, **must** be submitted with this waiver.
7. This form **must** be filed no later than September 1st for the upcoming assessment year in the BLM State Office where the mining claims or sites are recorded, or the waiver cannot be granted by the BLM. (Example: to obtain a waiver for the assessment year 2000, which begins at noon on September 1, 1999, you **must** qualify for and file for a waiver no later than September 1, 1999 in the proper BLM State Office).
8. For all mining claims which require assessment work, you **must** record an affidavit of labor on or before the December 30th immediately following the filing of this waiver. For all other mining claims or sites waived, you **must** record a notice of intent to hold on or before the December 30th immediately following the filing of this waiver.
9. Mill and tunnel sites may also be listed upon this waiver and be waived from payment of the maintenance fee. A notice of intent to hold for these sites is required to be filed by the December 30th following the filing of this waiver.

NOTICE/BURDEN HOURS STATEMENT

The Privacy Act of 1974, *as amended,* and the regulation in 43 CFR 2.48(d) provide that you be furnished the following information in connection with the information required by this certification of waiver from rental fees.

AUTHORITY: 30 U.S.C. 28-28k; 43 U.S.C. 1201, 1457, 1740, and 1744; and 43 CFR 3830.

PRINCIPLE PURPOSE: This information is to be used to verify that the owner(s) (claimants) of a mining claim has complied with 30 U.S.C. 28f and is entitled to perform assessment work in lieu of paying the maintenance fee for the mining claims listed on this form.

ROUTINE USE: (1) Adjudication of the claimant(s) certification of waiver from paying the maintenance fee otherwise required by 30 U.S.C. 28f. (2) Disclosure may be made to appropriate Federal agencies when location is made within the agency's geographic area of responsibility. (3) Information from the record and/or the record will be transferred to the appropriate Federal, State, or local agency, or a member of the public in response to a specific request for pertinent information. (4) Information may also be provided to the Department of Justice or in a proceeding before a court or adjudicative body; or to Federal, State, local or foreign agencies when needed for enforcement of civil or criminal codes or applicable regulations concerning title rights upon the public land.

EFFECT OF NOT PROVIDING INFORMATION: Disclosure of this information is required by 30 U.S.C. 28f and 43 CFR Part 3830 for those qualified claimants wishing to take the small miner waiver allowed. Failure to supply the information required in this form to support the claimants certification of waiver from payment of the otherwise required maintenance fees will result in the waiver being disallowed and the mining claims subject to forfeiture by BLM under 30 U.S.C. 28i.

The Paperwork Reduction Act of 1995 requires us to inform you that:

This information is being collected to allow the BLM to determine if you qualify for a waiver from the payment of $100 per mining claim or site maintenance fee established in 30 U.S.C. 28f and the implementing regulations at 43 CFR 3830. A response to this request is required in accordance with the statute to obtain your benefit.

BLM would like you to know that you do not have to respond to this, or any other, Federal agency-sponsored information collection unless it displays a currently valid OMB control number.

Public reporting burden for this form is estimated to average 8 minutes (0.133 hours) per response, including time to review instructions, gathering and maintaining data, and completing and reviewing the form. Direct comments regarding this burden estimate, or any other aspect of this form, to the U.S. Department of the Interior, Bureau of Land Management, (1004-0114) Bureau Clearance Officer (WO-630), Mail Stop 401 LS, 1849 C St., N.W.,Washington, D.C. 20240.

PHOENIX, ARIZONA

FOR OFFICIAL USE ONLY

2003 AUG 11 P 12:13

RECEIVED
B.L.M. AZ STATE OFFICE

20030646448 BK 4624 PG 284
OFFICIAL RECORDS OF MOHAVE COUNTY
JOAN MC CALL, MOHAVE COUNTY RECORDER
08/08/2003 10:11A PAGE 1 OF 2
KENT DOBBINS
RECORDING FEE 19.00

Return Document to:
Kent Dobbins
P.O. Box 1630
Dolan Springs, AZ 86441
Telephone: _____

A3850-1(NOV.2001)

No. of Claims: 5 x $5 = 25.00
Receipt No.: 727320 Check No.: Cash
Init: JMC
FOR BLM USE ONLY

☒ **AFFIDAVIT OF PERFORMANCE OF ANNUAL WORK.** Also fill in Items 1 through 9 and the reverse side of this document.

☐ **NOTICE OF INTENTION TO HOLD.** I intend to hold the claims(s)/site(s) listed on the reverse side of this document for the calendar year 20_____. Also fill in Items 1 through 4 and Item 9.

Notices of Intention to Hold are for mill sites and tunnel sites or for mining claims when assessment work has not been done, regardless of whether the annual assessment has been suspended, deferred, or not yet accrued. The filing of a Notice of Intention to Hold shall not relieve the owner of complying with federal and state laws pertaining to the performance of annual assessment work. Notices of Intention to Hold for mill sites or tunnel sites need not be county recorded. For mining claims the form filed with the Bureau of Land Management (BLM) must be identical to the one that was or will be filed with the county.

Evidence of Annual Assessment Work or a Notice of Intention to Hold must be filed each calendar year following the calendar year in which the claim/site was located. **All claims listed on a single affidavit must be contiguous.**

1. State of Arizona, County of Mohave ss:
2. I, (Name) Kent Dobbins
3. Reside at (Address) P.O. Box 1630

City Dolan Springs, County Mohave, State AZ Zip 86441

being duly sworn, deposes and says that he/she is a citizen of the United States, more than eighteen years of age, that all of the facts set forth in this affidavit/notice, subject to the provisions and penalties of 18 U.S.C. 1001 pertaining to the filing of false, fictitious, or fraudulent statements with the United States, are true and correct according to the best of my knowledge, information and belief.

4. Owner's name and address (If not shown in Items 1-3 above). **Check here if this is a change of address.** ☐

_____

_____

5. That I am personally acquainted with the mining claim(s). The work and improvements were made by and at the expense of the owner(s) of said claim(s). Said contiguous group of claims, listed on the reverse side of this document, are situated in the Weaver Mining District, Mohave County, Arizona.

6. That between the dates starting at 12 o'clock noon on September 1, 2002 and ending at 12 o'clock noon on September 1, 2003 at least $ 500.00 Dollars worth of work and improvements were done and performed upon said claim(s) or upon one or more of a contiguous group of claims for the benefit of all, or wholly or partly outside of a contiguous group of claims for the benefit of all, not including the location work.

7. That the following persons were employed to perform the work and improvements described herein:
Kent Dobbins,Don Stewart,Bill Chirgwin,Lee Wilson,Beth Wilson & others.

ENTERED INTO COMPUTER
8/25/03 aB

8. That the work and improvements performed were: Graded the existing roads & repaired the washed out areas. Removed ore by hand, pick & shovel from the claims for processing. Grinding of ore done in rented ball mill, processing done on U-Tech table & some experimenting at electro-plating. Areas where ore was removed, we reclaimed by ~~hand~~.

9. Dated: Aug 8, 2003 Signature: Kent Dobbens

SUBSCRIBED AND SWORN TO before me, a Notary Public, this 8th day of August ,2003
by Joe Kent Dobbens
Notary Public Connie A. Gramlick
MY COMMISSION EXPIRES 10-10-2005

OFFICIAL SEAL
CONNIE A. GRAMLICK
NOTARY PUBLIC-ARIZONA
MOHAVE COUNTY
My Comm. Expires Oct. 10, 2005

If the claims/sites have consecutive BLM numbers and are in the same Township, Range and Section(s), they may be listed as follows:

Sample 1 - 10	A MC 19640 - 49	Dkt/Pg 1025/1-10 Recording #9106173-82	4N	20W	36

Claim/Site Name	Serial Number	Dkt/Pg or Record # of Orig Location Notice	TWN SHP	RNG	SEC(S)
Silver Bell #22	AMC 117968	DKT/Pg 674/74&75	26N	21W	31
Silver Bell #23	AMC 117969	DKT/Pg 67/76&77	26N	21W	31
Silver Bell #24	AMC 117970	DKT/Pg 67/78&79	26N	21W	31
Blue Bell #1	AMC 116235	DKT/Pg 672/953&954	26N	20W	31
Blue Bell #2	AMC 116236	DKT/Pg 672/955&956	26N	20W	31

BLM requires a $5 nonrefundable service charge for each mining claim, mill site or tunnel site payable on or before December 30th (not the 31st). Mail to:

Bureau of Land Management
222 North Central Avenue
Phoenix, Arizona 85004-2203
602-417-9200
www.az.blm.gov

This form is for the purpose of complying with the laws of the United States Department of the Interior, Bureau of Land Management and the State of Arizona pertaining to assessment work and/or notice of intention to hold. 30 U.S.C. 28, 43 CFR 3833.2, ARS 27-208. Subject to Paperwork Reduction Act and Privacy Act statements available at the BLM AZ State Office. This form is not copyrighted. It may be reproduced without permission.

RECEIVED
B.L.M. AZ STATE OFFICE
2003 AUG 11 P 12:17
PHOENIX, ARIZONA

BLM Date Stamp

United States Department of the Interior
Bureau of Land Management
BUSINESS & SUPPORT SVCS DIV
222 N CENTRAL AVE
PHOENIX, AZ 85004 -2203
Phone: (602) 417-9200

Receipt	
No:	727320

Transaction #: 756657
Date of Transaction: 08/11/2003

CUSTOMER:	KENT DOBBINS BOX 1630 DOLAN SPRINGS,AZ 86441

LINE #	QTY	DESCRIPTION	REMARKS	UNIT PRICE	TOTAL
1	1.00	LOCATABLE MINERALS / MINING CLAIMS-NOT NEW-UNADJUD,ONE AUTH NO. ONLY / MINING CLAIM MONEY RECEIVED (455) **CASES:** AMC117968/$260.00	POL 2003 (52)	- n/a -	260.00
				TOTAL:	**$260.00**

PAYMENT INFORMATION				
1	AMOUNT:	$260.00	POSTMARKED:	N/A
	TYPE:	CASH	RECEIVED:	08/11/2003
	NAME:	DOBBINS, KENT BOX 1630 DOLAN SPRINGS AZ 86441		

REMARKS

This receipt was generated by the automated BLM Collections and Billing System and is a paper representation of a portion of the official electronic record contained therein.

Also see AMC 117939
(Lead files) 116235
356471
117907
116255
107667
116254

1166

Amc 117939

Amc 116255

Form 3830-2
(January 2000)

UNITED STATES
DEPARTMENT OF THE INTERIOR
BUREAU OF LAND MANAGEMENT

FORM APPROVED
OMB NO. 1004-0114
Expires: December 31, 2002

MAINTENANCE FEE WAIVER CERTIFICATION

SEE INSTRUCTIONS ON REVERSE

1. This small miner waiver is filed for the assessment year beginning at noon on September 1, 2003 and ending at noon on September 1, 2004.
2. The undersigned and all related parties owned ten or fewer mining claims, mill, or tunnel sites located and maintained on Federal lands in the United States of America on September 1, 2003
3. The undersigned have performed the assessment work **required by law** for each mining claim listed **prior to filing this waiver** and understand that by filing this form; an affidavit of assessment work **must** be recorded by the December 30th following the filing of this waiver.
4. The undersigned understand that if the assessment work obligation has not yet come due under 30 U.S.C. 28 (for those claims in their first assessment year only); a notice of intent to hold reciting this condition **must** be recorded by the December 30th following the filing of this waiver.
5. The undersigned understand that mill and tunnel sites may also be listed upon this waiver and be waived from payment of the maintenance fee; and that a notice of intent to hold for these sites is required to be recorded by the December 30th immediately following the filing of this waiver.
6. The undersigned understand and acknowledge that pursuant to 43 U.S.C. 1212 and 18 U.S.C. 1001; the filing or recording of a false, fictitious, or fraudulent document with the Bureau of Land Management may result in a fine of up to $250,000, a prison term not to exceed five years, or both.
7. The mining claims, mill or tunnel sites for which this waiver from payment of the maintenance fees is requested are:

	CLAIM OR SITE NAME	BLM RECORDATION SERIAL NUMBER
1.	Silver Bell #1	117947
2.	Silver Bell #2	117948
3.	Silver Bell #3	117949
4.	Silver Bell #4	117950
5.	Silver Bell #5	117951
6.	Silver Bell #6	117952
7.	Silver Bell #7	117953
8.	Silver Bell #8	117954
9.	Tiger Bell #9	116263
10.	Tiger Bell #20	116274

The owner(s) (claimants) of the above mining claims and sites are:

Janet Eckman
(Owner's Name - Please Print)

X Janet Eckman
(Owner's Signature)

5888 S. Farm Rd 181
(Street or P.O. Box)

Springfield (City) MO (State) 65804 (Zip Code)

(Owner's Name - Please Print)

(Owner's Signature)

(Street or P.O. Box)

(City) (State) (Zip Code)

(Owner's Name - Please Print)

(Owner's Signature)

(Street or P.O. Box)

(City) (State) (Zip Code)

(Continued on reverse)

ENTERED INTO COMPUTER
8/25/03 AB

(Owner's Name - Please Print) (Owner's Signature)

(Street or P.O. Box) (City) (State) (Zip Code)

(Owner's Name - Please Print) (Owner's Signature)

(Street or P.O. Box) (City) (State) (Zip Code)

(Owner's Name - Please Print) (Owner's Signature)

(Street or P.O. Box) (City) (State) (Zip Code)

(Owner's Name - Please Print) (Owner's Signature)

(Street or P.O. Box) (City) (State) (Zip Code)

INSTRUCTIONS

1. This certification is made under the provisions of § 1744 of Title 43 and § 28-28k of Title 30 of the United States Code; and the regulations thereunder (43 CFR Part 3830).
2. The claimant(s) **must** fill in the dates in paragraph 1 for the beginning and ending of the assessment year for which this waiver is sought.
3. The claimant(s) **must** fill in the date in paragraph 2 for the beginning of the assessment year for which this waiver is sought.
4. All claim and site names and Bureau of Land Management (BLM) serial numbers **must** be listed for the mining claims, mill sites, and tunnel sites for which the waiver is sought.
5. All owners of the mining claims, mill sites, and tunnel sites and their addresses **must** be given.
6. This waiver form **must** be signed by all the claimants or their designated agent, in original form. If an agent is designated, a notarized designation of agent, signed by all of the claimants with proper address given, **must** be submitted with this waiver.
7. This form **must** be filed no later than September 1st for the upcoming assessment year in the BLM State Office where the mining claims or sites are recorded, or the waiver cannot be granted by the BLM. (Example: to obtain a waiver for the assessment year 2000, which begins at noon on September 1, 1999, you **must** qualify for and file for a waiver no later than September 1, 1999 in the proper BLM State Office).
8. For all mining claims which require assessment work, you **must** record an affidavit of labor on or before the December 30th immediately following the filing of this waiver. For all other mining claims or sites waived, you **must** record a notice of intent to hold on or before the December 30th immediately following the filing of this waiver.
9. Mill and tunnel sites may also be listed upon this waiver and be waived from payment of the maintenance fee. A notice of intent to hold for these sites is required to be filed by the December 30th following the filing of this waiver.

NOTICE/BURDEN HOURS STATEMENT

The Privacy Act of 1974, *as amended,* and the regulation in 43 CFR 2.48(d) provide that you be furnished the following information in connection with the information required by this certification of waiver from rental fees.

AUTHORITY: 30 U.S.C. 28-28k; 43 U.S.C. 1201, 1457, 1740, and 1744; and 43 CFR 3830.

PRINCIPLE PURPOSE: This information is to be used to verify that the owner(s) (claimants) of a mining claim has complied with 30 U.S.C. 28f and is entitled to perform assessment work in lieu of paying the maintenance fee for the mining claims listed on this form.

ROUTINE USE: (1) Adjudication of the claimant(s) certification of waiver from paying the maintenance fee otherwise required by 30 U.S.C. 28f. (2) Disclosure may be made to appropriate Federal agencies when location is made within the agency's geographic area of responsibility. (3) Information from the record and/or the record will be transferred to the appropriate Federal, State, or local agency, or a member of the public in response to a specific request for pertinent information. (4) Information may also be provided to the Department of Justice or in a proceeding before a court or adjudicative body; or to Federal, State, local or foreign agencies when needed for enforcement of civil or criminal codes or applicable regulations concerning title rights upon the public land.

EFFECT OF NOT PROVIDING INFORMATION: Disclosure of this information is required by 30 U.S.C. 28f and 43 CFR Part 3830 for those qualified claimants wishing to take the small miner waiver allowed. Failure to supply the information required in this form to support the claimants certification of waiver from payment of the otherwise required maintenance fees will result in the waiver being disallowed and the mining claims subject to forfeiture by BLM under 30 U.S.C. 28i.

The Paperwork Reduction Act of 1995 requires us to inform you that:

This information is being collected to allow the BLM to determine if you qualify for a waiver from the payment of $100 per mining claim or site maintenance fee established in 30 U.S.C. 28f and the implementing regulations at 43 CFR 3830. A response to this request is required in accordance with the statute to obtain your benefit.

BLM would like you to know that you do not have to respond to this, or any other, Federal agency-sponsored information collection unless it displays a currently valid OMB control number.

Public reporting burden for this form is estimated to average 8 minutes (0.133 hours) per response, including time to review instructions, gathering and maintaining data, and completing and reviewing the form. Direct comments regarding this burden estimate, or any other aspect of this form, to the U.S. Department of the Interior, Bureau of Land Management, (1004-0114) Bureau Clearance Officer (WO-630), Mail Stop 401 LS, 1849 C St., N.W.,Washington, D.C. 20240.

PHOENIX, ARIZONA

FOR OFFICIAL USE ONLY

2003 AUG 11 A 11:52

RECEIVED
B.L.M. AZ STATE OFFICE

21

2003066796 BK 4626 PG 322
OFFICIAL RECORDS OF MOHAVE COUNTY
JOAN MC CALL, MOHAVE COUNTY RECORDER
08/11/2003 07:54A PAGE 1 OF 2
DON STEWART
RECORDING FEE 19.00

Return Document to:
Janet Eckman
5888 S. Farm Rd. 181
Springfield, MO 65804
Telephone: _____

A3850-1(NOV.2001)

No. of Claims: 10 x $5 = 50.00
Receipt No.: 127289 Check No.: CC
Init: MC
FOR BLM USE ONLY

☒ **AFFIDAVIT OF PERFORMANCE OF ANNUAL WORK.** Also fill in Items 1 through 9 and the reverse side of this document.

☐ **NOTICE OF INTENTION TO HOLD.** I intend to hold the claims(s)/site(s) listed on the reverse side of this document for the calendar year 20____. Also fill in Items 1 through 4 and Item 9.

Notices of Intention to Hold are for mill sites and tunnel sites or for mining claims when assessment work has not been done, regardless of whether the annual assessment has been suspended, deferred, or not yet accrued. The filing of a Notice of Intention to Hold shall not relieve the owner of complying with federal and state laws pertaining to the performance of annual assessment work. Notices of Intention to Hold for mill sites or tunnel sites need not be county recorded. For mining claims the form filed with the Bureau of Land Management (BLM) must be identical to the one that was or will be filed with the county.

Evidence of Annual Assessment Work or a Notice of Intention to Hold must be filed each calendar year following the calendar year in which the claim/site was located. **All claims listed on a single affidavit must be contiguous.**

1. State of Arizona, County of Mohave ss:
2. I, (Name) Janet Eckman
3. Reside at (Address) 5888 S. Farm Rd. 181
City Springfield, County _____, State MO Zip 65804

being duly sworn, deposes and says that he/she is a citizen of the United States, more than eighteen years of age, that all of the facts set forth in this affidavit/notice, subject to the provisions and penalties of 18 U.S.C. 1001 pertaining to the filing of false, fictitious, or fraudulent statements with the United States, are true and correct according to the best of my knowledge, information and belief.

4. Owner's name and address (If not shown in Items 1-3 above). **Check here if this is a change of address.** ☐

_____

_____

5. That I am personally acquainted with the mining claim(s). The work and improvements were made by and at the expense of the owner(s) of said claim(s). Said contiguous group of claims, listed on the reverse side of this document, are situated in the Weaver Mining District, Mohave County, Arizona.

6. That between the dates starting at 12 o'clock noon on September 1, 2002 and ending at 12 o'clock noon on September 1, 2003 at least $ 1,000.00 Dollars worth of work and improvements were done and performed upon said claim(s) or upon one or more of a contiguous group of claims for the benefit of all, or wholly or partly outside of a contiguous group of claims for the benefit of all, not including the location work.

7. That the following persons were employed to perform the work and improvements described herein:
Kent Dobbins, Don Stewart, Bill Chirgwin, Lee Wilson, Beth Wilson, & others.

ENTERED INTO COMPUTER
8/25/03 QB

8. That the work and improvements performed were: Graded the existing roads & repaired the washed out areas. Removed ore by hand, pick & shovel from the claims for processing. Grinding of ore done in rented ball mill, processing done on U-Tech table & some experimenting at electroplating. Areas where ore was removed we reclaimed by hand.

9. Dated: 7-30-03 Signature: X [signature]

SUBSCRIBED AND SWORN TO before me, a Notary Public, this 30th day of July, 2003

by Sherri L Moffitt

Notary Public Sherri L Moffitt

MY COMMISSION EXPIRES 9/26/05

SHERRI L. MOFFITT
Notary Public - Notary Seal
STATE OF MISSOURI
Christian County
My Commission Expires Sept. 26, 2003

If the claims/sites have consecutive BLM numbers and are in the same Township, Range and Section(s), they may be listed as follows:

Sample 1 - 10	A MC 19640 - 49	Dkt/Pg 1025/1-10 Recording #9106173-82	4N	20W	36

Claim/Site Name	Serial Number	Dkt/Pg or Record # of Orig Location Notice	TWN SHP	RNG	SEC(S)
Silver Bell #1	AMC 117947	DKT/Pg673/963&964	26N	21W	23,24,25,26
Silver Bell #2	AMC 117948	DKT/Pg 673/965&966	26N	21W	23,24,25,26
Silver Bell #3	AMC 117949	DKT/Pg 673/967&968	26N	21W	23,24,25,26
Silver Bell #4	AMC 117950	DKT/Pg 673/969&970	26N	21W	23,24,25,26
Silver Bell #5	AMC 117951	DKT/Pg 673/971&972	26N	21W	23,24,25,26
Silver Bell #6	AMC 117952	DKT/Pg 673/973&974	26N	21W	23,24,25,26
Silver Bell #7	AMC 117953	DKT/Pg 673/975&976	26N	21W	23,24,25,26
Silver Bell #8	AMC 117954	DKT/Pg 673/977&978	26N	21W	23,24,25,26
Tiger Bell #9	AMC 116263	DKT/Pg 673/9&10	26N	21W	24,25
Tiger Bell #20	AMC 116274	DKT/Pg 673/31&32	26N	21W	24,25

BLM requires a$5 nonrefundable service charge for each mining claim, mill site or tunnel site payable on or before December 30th (not the 31st). Mail to:

Bureau of Land Management
222 North Central Avenue
Phoenix, Arizona 85004-2203
602-417-9200
www.az.blm.gov

This form is for the purpose of complying with the laws of the United States Department of the Interior, Bureau of Land Management and the State of Arizona pertaining to assessment work and/or notice of intention to hold. 30 U.S.C. 28, 43 CFR 3833.2, ARS 27-208. Subject to Paperwork Reduction Act and Privacy Act statements available at the BLM AZ State Office. This form is not copyrighted. It may be reproduced without permission.

RECEIVED
B.L.M. AZ STATE OFFICE
2003 AUG 11 A 11:57
PHOENIX, ARIZONA

BLM Date Stamp

United States Department of the Interior
Bureau of Land Management
BUSINESS & SUPPORT SVCS DIV
222 N CENTRAL AVE
PHOENIX, AZ 85004 -2203
Phone: (602) 417-9200

Receipt	
No:	727289

Transaction #: 756628
Date of Transaction: 08/11/2003

CUSTOMER:	STEWART L DONALD 1837 W CAMINO LN SPRINGFIELD,MO 65810

LINE #	QTY	DESCRIPTION	REMARKS	UNIT PRICE	TOTAL
1	1.00	LOCATABLE MINERALS / MINING CLAIMS-NOT NEW-UNADJUD,ONE AUTH NO. ONLY / MINING CLAIM MONEY RECEIVED (455) **CASES:** AMC116243/$230.00	POL 2003 (46)	- n/a -	230.00
				TOTAL:	**$230.00**

PAYMENT INFORMATION

NOTE: Items will appear on credit card statement as "Bureau of Land Management".

1	AMOUNT:	$230.00	POSTMARKED:	N/A
	TYPE:	CREDIT CARD	RECEIVED:	08/11/2003
	NAME:	DONALD, STEWART L 1837 W CAMINO LN SPRINGFIELD MO 65810		
	CARD NO:	XXXXXXXXXXXX5372	AUTH CODE:	011034
	NAME ON CARD:	STEWART/DONALD L		
	EXPIRES:	07/31/2004		
	SIGNATURE:	Donald Stewart		

REMARKS

This receipt was generated by the automated BLM Collections and Billing System and is a paper representation of a portion of the official electronic record contained therein.

Also see Amc 117939 117907
116255
107667
116235

162

Amc117907
117939
116255

Form 3830-2
(January 2000)

UNITED STATES
DEPARTMENT OF THE INTERIOR
BUREAU OF LAND MANAGEMENT

MAINTENANCE FEE WAIVER CERTIFICATION

SEE INSTRUCTIONS ON REVERSE

FORM APPROVED
OMB NO. 1004-0114
Expires: December 31, 2002

1. This small miner waiver is filed for the assessment year beginning at noon on September 1, 2003 and ending at noon on September 1, 2004.
2. The undersigned and all related parties owned ten or fewer mining claims, mill, or tunnel sites located and maintained on Federal lands in the United States of America on September 1, 2003.
3. The undersigned have performed the assessment work **required by law** for each mining claim listed **prior to filing this waiver** and understand that by filing this form; an affidavit of assessment work **must** be recorded by the December 30th following the filing of this waiver.
4. The undersigned understand that if the assessment work obligation has not yet come due under 30 U.S.C. 28 (for those claims in their first assessment year only); a notice of intent to hold reciting this condition **must** be recorded by the December 30th following the filing of this waiver.
5. The undersigned understand that mill and tunnel sites may also be listed upon this waiver and be waived from payment of the maintenance fee; and that a notice of intent to hold for these sites is required to be recorded by the December 30th immediately following the filing of this waiver.
6. The undersigned understand and acknowledge that pursuant to 43 U.S.C. 1212 and 18 U.S.C. 1001; the filing or recording of a false, fictitious, or fraudulent document with the Bureau of Land Management may result in a fine of up to $250,000, a prison term not to exceed five years, or both.
7. The mining claims, mill or tunnel sites for which this waiver from payment of the maintenance fees is requested are:

	CLAIM OR SITE NAME	BLM RECORDATION SERIAL NUMBER
1.	Gold Bell #1	117907
2.	Gold Bell #2	117908
3.	Gold Bell #17	117923
4.	Gold Bell #18	117924
5.	Silver Bell #9	117955
6.	Silver Bell #10	117956
7.	Silver Bell #11	117957
8.	Silver Bell #12	117958
9.	Tiger Bell #1	116255
10.	Tiger Bell #8	116262

The owner(s) (claimants) of the above mining claims and sites are:

Anna Stewart
(Owner's Name - Please Print)

(Owner's Signature)

3804 Eaglescliff
(Street or P.O. Box)

Springfield (City) MO (State) 65809 (Zip Code)

(Owner's Name - Please Print)

(Owner's Signature)

(Street or P.O. Box)

(City) (State) (Zip Code)

(Owner's Name - Please Print)

(Owner's Signature)

(Street or P.O. Box)

(City) (State) (Zip Code)

(Continued on reverse)

ENTERED INTO COMPUTER
8/15/03 as

(Owner's Name - Please Print)	(Owner's Signature)		
(Street or P.O. Box)	(City)	(State)	(Zip Code)
(Owner's Name - Please Print)	(Owner's Signature)		
(Street or P.O. Box)	(City)	(State)	(Zip Code)
(Owner's Name - Please Print)	(Owner's Signature)		
(Street or P.O. Box)	(City)	(State)	(Zip Code)
(Owner's Name - Please Print)	(Owner's Signature)		
(Street or P.O. Box)	(City)	(State)	(Zip Code)

INSTRUCTIONS

1. This certification is made under the provisions of § 1744 of Title 43 and § 28-28k of Title 30 of the United States Code; and the regulations thereunder (43 CFR Part 3830).
2. The claimant(s) **must** fill in the dates in paragraph 1 for the beginning and ending of the assessment year for which this waiver is sought.
3. The claimant(s) **must** fill in the date in paragraph 2 for the beginning of the assessment year for which this waiver is sought.
4. All claim and site names and Bureau of Land Management (BLM) serial numbers **must** be listed for the mining claims, mill sites, and tunnel sites for which the waiver is sought.
5. All owners of the mining claims, mill sites, and tunnel sites and their addresses **must** be given.
6. This waiver form **must** be signed by all the claimants or their designated agent, in original form. If an agent is designated, a notarized designation of agent, signed by all of the claimants with proper address given, **must** be submitted with this waiver.
7. This form **must** be filed no later than September 1st for the upcoming assessment year in the BLM State Office where the mining claims or sites are recorded, or the waiver cannot be granted by the BLM. (Example: to obtain a waiver for the assessment year 2000, which begins at noon on September 1, 1999, you **must** qualify for and file for a waiver no later than September 1, 1999 in the proper BLM State Office).
8. For all mining claims which require assessment work, you **must** record an affidavit of labor on or before the December 30th immediately following the filing of this waiver. For all other mining claims or sites waived, you **must** record a notice of intent to hold on or before the December 30th immediately following the filing of this waiver.
9. Mill and tunnel sites may also be listed upon this waiver and be waived from payment of the maintenance fee. A notice of intent to hold for these sites is required to be filed by the December 30th following the filing of this waiver.

NOTICE/BURDEN HOURS STATEMENT

The Privacy Act of 1974, *as amended*, and the regulation in 43 CFR 2.48(d) provide that you be furnished the following information in connection with the information required by this certification of waiver from rental fees.

AUTHORITY: 30 U.S.C. 28-28k; 43 U.S.C. 1201, 1457, 1740, and 1744; and 43 CFR 3830.

PRINCIPLE PURPOSE: This information is to be used to verify that the owner(s) (claimants) of a mining claim has complied with 30 U.S.C. 28f and is entitled to perform assessment work in lieu of paying the maintenance fee for the mining claims listed on this form.

ROUTINE USE: (1) Adjudication of the claimant(s) certification of waiver from paying the maintenance fee otherwise required by 30 U.S.C. 28f. (2) Disclosure may be made to appropriate Federal agencies when location is made within the agency's geographic area of responsibility. (3) Information from the record and/or the record will be transferred to the appropriate Federal, State, or local agency, or a member of the public in response to a specific request for pertinent information. (4) Information may also be provided to the Department of Justice or in a proceeding before a court or adjudicative body; or to Federal, State, local or foreign agencies when needed for enforcement of civil or criminal codes or applicable regulations concerning title rights upon the public land.

EFFECT OF NOT PROVIDING INFORMATION: Disclosure of this information is required by 30 U.S.C. 28f and 43 CFR Part 3830 for those qualified claimants wishing to take the small miner waiver allowed. Failure to supply the information required in this form to support the claimants certification of waiver from payment of the otherwise required maintenance fees will result in the waiver being disallowed and the mining claims subject to forfeiture by BLM under 30 U.S.C. 28i.

The Paperwork Reduction Act of 1995 requires us to inform you that:

This information is being collected to allow the BLM to determine if you qualify for a waiver from the payment of $100 per mining claim or site maintenance fee established in 30 U.S.C. 28f and the implementing regulations at 43 CFR 3830. A response to this request is required in accordance with the statute to obtain your benefit.

BLM would like you to know that you do not have to respond to this, or any other, Federal agency-sponsored information collection unless it displays a currently valid OMB control number.

Public reporting burden for this form is estimated to average 8 minutes (0.133 hours) per response, including time to review instructions, gathering and maintaining data, and completing and reviewing the form. Direct comments regarding this burden estimate, or any other aspect of this form, to the U.S. Department of the Interior, Bureau of Land Management, (1004-0114) Bureau Clearance Officer (WO-630), Mail Stop 401 LS, 1849 C St., N.W.,Washington, D.C. 20240.

PHOENIX, ARIZONA

FOR OFFICIAL USE ONLY

2003 AUG 11 A 11:52

RECEIVED
B.L.M. AZ STATE OFFICE

#00306879? BK 4626 PG 324
#FICIAL RECORDS OF MOHAVE COUNTY
JOAN MC CALL, MOHAVE COUNTY RECORDER
08/11/2003 07:55A PAGE 1 OF 2
DON STEWART
RECORDING FEE 19.00

Return Document to:
Kenny Stewart
3037 S. Kansas Expressway
Springfield, MO 65807
Telephone: _____

A3850-1(NOV.2001)

No. of Claims: 10 x $5 = 50.00
Receipt No.: 127289 Check No.: CC
Init: JMC
FOR BLM USE ONLY

☒ **AFFIDAVIT OF PERFORMANCE OF ANNUAL WORK.** Also fill in Items 1 through 9 and the reverse side of this document.

☐ **NOTICE OF INTENTION TO HOLD.** I intend to hold the claims(s)/site(s) listed on the reverse side of this document for the calendar year 20____. Also fill in Items 1 through 4 and Item 9.

Notices of Intention to Hold are for mill sites and tunnel sites or for mining claims when assessment work has not been done, regardless of whether the annual assessment has been suspended, deferred, or not yet accrued. The filing of a Notice of Intention to Hold shall not relieve the owner of complying with federal and state laws pertaining to the performance of annual assessment work. Notices of Intention to Hold for mill sites or tunnel sites need not be county recorded. For mining claims the form filed with the Bureau of Land Management (BLM) must be identical to the one that was or will be filed with the county.

Evidence of Annual Assessment Work or a Notice of Intention to Hold must be filed each calendar year following the calendar year in which the claim/site was located. **All claims listed on a single affidavit must be contiguous.**

1. State of Arizona, County of Mohave ss:
2. I, (Name) Kenny Stewart
3. Reside at (Address) 3037 S. Kansas Expressway
City Springfield, County _____, State MO Zip 65807

being duly sworn, deposes and says that he/she is a citizen of the United States, more than eighteen years of age, that all of the facts set forth in this affidavit/notice, subject to the provisions and penalties of 18 U.S.C. 1001 pertaining to the filing of false, fictitious, or fraudulent statements with the United States, are true and correct according to the best of my knowledge, information and belief.

4. Owner's name and address (If not shown in Items 1-3 above). **Check here if this is a change of address.** ☒
Kenny Stewart
3037 S. Kansas Expressway, Springfield, MO 65807

5. That I am personally acquainted with the mining claim(s). The work and improvements were made by and at the expense of the owner(s) of said claim(s). Said contiguous group of claims, listed on the reverse side of this document, are situated in the Weaver Mining District, Mohave County, Arizona.

6. That between the dates starting at 12 o'clock noon on September 1, 2002 and ending at 12 o'clock noon on September 1, 2003 at least $ 1,000.00 Dollars worth of work and improvements were done and performed upon said claim(s) or upon one or more of a contiguous group of claims for the benefit of all, or wholly or partly outside of a contiguous group of claims for the benefit of all, not including the location work.

7. That the following persons were employed to perform the work and improvements described herein:
Kent Dobbins, Don Stewart, Bill Chirgwin, Lee Wilson, Beth Wilson & others.

ENTERED INTO COMPUTER
8/15/03 AB

8. That the work and improvements performed were: Graded the existing roads & repaired the washed out areas. Removed ore by hand, pick & shovel from the claims for processing. Grinding of ore done in rented ball mill, processing done on U-Tech table & some experimenting at electroplating. Areas where ore was removed we reclaimed by hand.

9. Dated: 7/24/03 Signature: [signature]

SUBSCRIBED AND SWORN TO before me, a Notary Public, this 24 day of July, 2003

by Carla R. Stephens

Notary Public [signature]

MY COMMISSION EXPIRES 12-19-06

CARLA R. STEPHENS
Notary Public – Notary Seal
STATE OF MISSOURI
Greene County
My Commission Expires: Dec. 19, 2006

If the claims/sites have consecutive BLM numbers and are in the same Township, Range and Section(s), they may be listed as follows:

Sample 1 - 10	A MC 19640 - 49	Dkt/Pg 1025/1-10 Recording #9106173-82	4N	20W	36

Claim/Site Name	Serial Number	Dkt/Pg or Record # of Orig Location Notice	TWN SHP	RNG	SEC(S)
Blue Bell #9	AMC 116243	DKT/Pg 672/969&970	26N	20W	19&30
Blue Bell #12	AMC 116246	DKT/Pg 672/975&976	26N	20W	19&30
Blue Bell #13	AMC 116247	DKT/Pg 672/977&978	26N	20W	19&30
Blue Bell #14	AMC 116248	DKT/Pg 672/979&980	26N	20W	19&30
Blue Bell #15	AMC 116249	DKT/Pg 672/981&982	26N	20W	19&30
Blue Bell #16	AMC 116250	DKT/Pg 672/983&984	26N	20W	19&30
Blue Bell #17	AMC 116251	DKT/Pg 672/985&986	26N	20W	19&30
Blue Bell #18	AMC 116252	DKT/Pg 672/987&988	26N	20W	19&30
Blue Bell #19	AMC 116253	DKT/Pg 672/989&990	26N	20W	19&30
Blue Bell #20	AMC 116254	DKT/Pg 672/991&992	26N	20W	19&30

BLM requires a$5 nonrefundable service charge for each mining claim, mill site or tunnel site payable on or before December 30th (not the 31st). Mail to:

Bureau of Land Management
222 North Central Avenue
Phoenix, Arizona 85004-2203
602-417-9200
www.az.blm.gov

This form is for the purpose of complying with the laws of the United States Department of the Interior, Bureau of Land Management and the State of Arizona pertaining to assessment work and/or notice of intention to hold. 30 U.S.C. 28, 43 CFR 3833.2, ARS 27-208. Subject to Paperwork Reduction Act and Privacy Act statements available at the BLM AZ State Office. This form is not copyrighted. It may be reproduced without permission.

PHOENIX, ARIZONA
2003 AUG 11 A 11:57
B.L.M. AZ STATE OFFICE
RECEIVED
BLM Date Stamp

United States Department of the Interior
Bureau of Land Management
BUSINESS & SUPPORT SVCS DIV
222 N CENTRAL AVE
PHOENIX, AZ 85004 -2203
Phone: (602) 417-9200

Receipt	
No:	727289

Transaction #: 756628
Date of Transaction: 08/11/2003

CUSTOMER:	STEWART L DONALD 1837 W CAMINO LN SPRINGFIELD,MO 65810

LINE #	QTY	DESCRIPTION	REMARKS	UNIT PRICE	TOTAL
1	1.00	LOCATABLE MINERALS / MINING CLAIMS-NOT NEW-UNADJUD,ONE AUTH NO. ONLY / MINING CLAIM MONEY RECEIVED (455) **CASES:** AMC116243/$230.00	POL 2003 (46)	- n/a -	230.00
				TOTAL:	**$230.00**

PAYMENT INFORMATION

NOTE: Items will appear on credit card statement as "Bureau of Land Management".

1	AMOUNT:	$230.00	POSTMARKED:	N/A
	TYPE:	CREDIT CARD	RECEIVED:	08/11/2003
	NAME:	DONALD, STEWART L 1837 W CAMINO LN SPRINGFIELD MO 65810		
	CARD NO:	XXXXXXXXXXXX5372	AUTH CODE:	011034
	NAME ON CARD:	STEWART/DONALD L		
	EXPIRES:	07/31/2004		
	SIGNATURE:	Donald Stewart		

REMARKS

This receipt was generated by the automated BLM Collections and Billing System and is a paper representation of a portion of the official electronic record contained therein.

Also see AMC 117939 117907
116255
107667

168

Amc 117907

Amc 117939

Amc 116255

Form 3830-2
(January 2000)

UNITED STATES
DEPARTMENT OF THE INTERIOR
BUREAU OF LAND MANAGEMENT

MAINTENANCE FEE WAIVER CERTIFICATION

SEE INSTRUCTIONS ON REVERSE

FORM APPROVED
OMB NO. 1004-0114
Expires: December 31, 2002

1. This small miner waiver is filed for the assessment year beginning at noon on September 1, 2003 and ending at noon on September 1, 2004.
2. The undersigned and all related parties owned ten or fewer mining claims, mill, or tunnel sites located and maintained on Federal lands in the United States of America on September 1, 2003
3. The undersigned have performed the assessment work **required by law** for each mining claim listed **prior to filing this waiver** and understand that by filing this form; an affidavit of assessment work **must** be recorded by the December 30th following the filing of this waiver.
4. The undersigned understand that if the assessment work obligation has not yet come due under 30 U.S.C. 28 (for those claims in their first assessment year only); a notice of intent to hold reciting this condition **must** be recorded by the December 30th following the filing of this waiver.
5. The undersigned understand that mill and tunnel sites may also be listed upon this waiver and be waived from payment of the maintenance fee; and that a notice of intent to hold for these sites is required to be recorded by the December 30th immediately following the filing of this waiver.
6. The undersigned understand and acknowledge that pursuant to 43 U.S.C. 1212 and 18 U.S.C. 1001; the filing or recording of a false, fictitious, or fraudulent document with the Bureau of Land Management may result in a fine of up to $250,000, a prison term not to exceed five years, or both.
7. The mining claims, mill or tunnel sites for which this waiver from payment of the maintenance fees is requested are:

	CLAIM OR SITE NAME	BLM RECORDATION SERIAL NUMBER
1.	Gold Bell #3	117909
2.	Gold Bell #4	117910
3.	Gold Bell #19	117925
4.	Gold Bell #20	117926
5.	Gold Bell #21	117927
6.	Silver Bell #13	117959
7.	Silver Bell #14	117960
8.	Silver Bell #15	117961
9.	Silver Bell #16	117962
10.	Tiger Bell #4	116258

The owner(s) (claimants) of the above mining claims and sites are:

Craig Dobbins
(Owner's Name - Please Print)

(Owner's Signature)

603 W. Kingsley
(Street or P.O. Box)

Springfield (City) MO (State) 65807 (Zip Code)

(Owner's Name - Please Print)

(Owner's Signature)

(Street or P.O. Box)

(City) (State) (Zip Code)

(Owner's Name - Please Print)

(Owner's Signature)

(Street or P.O. Box)

(City) (State) (Zip Code)

(Continued on reverse)

ENTERED INTO COMPUTER
8/25/03 QB

(Owner's Name - Please Print) (Owner's Signature)

(Street or P.O. Box) (City) (State) (Zip Code)

(Owner's Name - Please Print) (Owner's Signature)

(Street or P.O. Box) (City) (State) (Zip Code)

(Owner's Name - Please Print) (Owner's Signature)

(Street or P.O. Box) (City) (State) (Zip Code)

(Owner's Name - Please Print) (Owner's Signature)

(Street or P.O. Box) (City) (State) (Zip Code)

INSTRUCTIONS

1. This certification is made under the provisions of § 1744 of Title 43 and § 28-28k of Title 30 of the United States Code; and the regulations thereunder (43 CFR Part 3830).
2. The claimant(s) **must** fill in the dates in paragraph 1 for the beginning and ending of the assessment year for which this waiver is sought.
3. The claimant(s) **must** fill in the date in paragraph 2 for the beginning of the assessment year for which this waiver is sought.
4. All claim and site names and Bureau of Land Management (BLM) serial numbers **must** be listed for the mining claims, mill sites, and tunnel sites for which the waiver is sought.
5. All owners of the mining claims, mill sites, and tunnel sites and their addresses **must** be given.
6. This waiver form **must** be signed by all the claimants or their designated agent, in original form. If an agent is designated, a notarized designation of agent, signed by all of the claimants with proper address given, **must** be submitted with this waiver.
7. This form **must** be filed no later than September 1st for the upcoming assessment year in the BLM State Office where the mining claims or sites are recorded, or the waiver cannot be granted by the BLM. (Example: to obtain a waiver for the assessment year 2000, which begins at noon on September 1, 1999, you **must** qualify for and file for a waiver no later than September 1, 1999 in the proper BLM State Office).
8. For all mining claims which require assessment work, you **must** record an affidavit of labor on or before the December 30th immediately following the filing of this waiver. For all other mining claims or sites waived, you **must** record a notice of intent to hold on or before the December 30th immediately following the filing of this waiver.
9. Mill and tunnel sites may also be listed upon this waiver and be waived from payment of the maintenance fee. A notice of intent to hold for these sites is required to be filed by the December 30th following the filing of this waiver.

NOTICE/BURDEN HOURS STATEMENT

The Privacy Act of 1974, *as amended,* and the regulation in 43 CFR 2.48(d) provide that you be furnished the following information in connection with the information required by this certification of waiver from rental fees.

AUTHORITY: 30 U.S.C. 28-28k; 43 U.S.C. 1201, 1457, 1740, and 1744; and 43 CFR 3830.

PRINCIPLE PURPOSE: This information is to be used to verify that the owner(s) (claimants) of a mining claim has complied with 30 U.S.C. 28f and is entitled to perform assessment work in lieu of paying the maintenance fee for the mining claims listed on this form.

ROUTINE USE: (1) Adjudication of the claimant(s) certification of waiver from paying the maintenance fee otherwise required by 30 U.S.C. 28f. (2) Disclosure may be made to appropriate Federal agencies when location is made within the agency's geographic area of responsibility. (3) Information from the record and/or the record will be transferred to the appropriate Federal, State, or local agency, or a member of the public in response to a specific request for pertinent information. (4) Information may also be provided to the Department of Justice or in a proceeding before a court or adjudicative body; or to Federal, State, local or foreign agencies when needed for enforcement of civil or criminal codes or applicable regulations concerning title rights upon the public land.

EFFECT OF NOT PROVIDING INFORMATION: Disclosure of this information is required by 30 U.S.C. 28f and 43 CFR Part 3830 for those qualified claimants wishing to take the small miner waiver allowed. Failure to supply the information required in this form to support the claimants certification of waiver from payment of the otherwise required maintenance fees will result in the waiver being disallowed and the mining claims subject to forfeiture by BLM under 30 U.S.C. 28i.

The Paperwork Reduction Act of 1995 requires us to inform you that:

This information is being collected to allow the BLM to determine if you qualify for a waiver from the payment of $100 per mining claim or site maintenance fee established in 30 U.S.C. 28f and the implementing regulations at 43 CFR 3830. A response to this request is required in accordance with the statute to obtain your benefit.

BLM would like you to know that you do not have to respond to this, or any other, Federal agency-sponsored information collection unless it displays a currently valid OMB control number.

Public reporting burden for this form is estimated to average 8 minutes (0.133 hours) per response, including time to review instructions, gathering and maintaining data, and completing and reviewing the form. Direct comments regarding this burden estimate, or any other aspect of this form, to the U.S. Department of the Interior, Bureau of Land Management, (1004-0114) Bureau Clearance Officer (WO-630), Mail Stop 401 LS, 1849 C St., N.W.,Washington, D.C. 20240.

PHOENIX, ARIZONA

FOR OFFICIAL USE ONLY

2003 AUG 11 P 12:13

RECEIVED
B.L.M. AZ STATE OFFICE

J

20030664533 BK 4624 PG 294
OFFICIAL RECORDS OF MOHAVE COUNTY
JOAN MC CALL, MOHAVE COUNTY RECORDER
08/08/2003 10:12A PAGE 1 OF 2
KENT DOBBINS
RECORDING FEE 19.00

Return Document to:
Craig Dobbins
603 W. Kingsley
Springfield, MO 65807
Telephone: _____

A3850-1(NOV.2001)

No. of Claims: 10 x $5 = 50.00
Receipt No.: 77320 Check No.: Cash
Init: JMC
FOR BLM USE ONLY

☒ **AFFIDAVIT OF PERFORMANCE OF ANNUAL WORK.** Also fill in Items 1 through 9 and the reverse side of this document.

☐ **NOTICE OF INTENTION TO HOLD.** I intend to hold the claims(s)/site(s) listed on the reverse side of this document for the calendar year 20_____. Also fill in Items 1 through 4 and Item 9.

Notices of Intention to Hold are for mill sites and tunnel sites or for mining claims when assessment work has not been done, regardless of whether the annual assessment has been suspended, deferred, or not yet accrued. The filing of a Notice of Intention to Hold shall not relieve the owner of complying with federal and state laws pertaining to the performance of annual assessment work. Notices of Intention to Hold for mill sites or tunnel sites need not be county recorded. For mining claims the form filed with the Bureau of Land Management (BLM) must be identical to the one that was or will be filed with the county.

Evidence of Annual Assessment Work or a Notice of Intention to Hold must be filed each calendar year following the calendar year in which the claim/site was located. **All claims listed on a single affidavit must be contiguous.**

1. State of Arizona, County of Mohave ss:
2. I, (Name) Craig Dobbins
3. Reside at (Address) 603 W. Kingsley
City Springfield, County _____, State MO Zip 65807

being duly sworn, deposes and says that he/she is a citizen of the United States, more than eighteen years of age, that all of the facts set forth in this affidavit/notice, subject to the provisions and penalties of 18 U.S.C. 1001 pertaining to the filing of false, fictitious, or fraudulent statements with the United States, are true and correct according to the best of my knowledge, information and belief.

4. Owner's name and address (If not shown in Items 1-3 above). **Check here if this is a change of address.** ☐

5. That I am personally acquainted with the mining claim(s). The work and improvements were made by and at the expense of the owner(s) of said claim(s). Said contiguous group of claims, listed on the reverse side of this document, are situated in the Weaver Mining District, Mohave County, Arizona.

6. That between the dates starting at 12 o'clock noon on September 1, 2002 and ending at 12 o'clock noon on September 1, 2003 at least $ 1,000.00 Dollars worth of work and improvements were done and performed upon said claim(s) or upon one or more of a contiguous group of claims for the benefit of all, or wholly or partly outside of a contiguous group of claims for the benefit of all, not including the location work.

7. That the following persons were employed to perform the work and improvements described herein:
Kent Dobbins, Don Stewart, Bill Chirgwin, Lee Wilson, Beth Wilson & others.

ENTERED INTO COMPUTER
8/25/03 QB

8. That the work and improvements performed were: Graded the existing roads and repaired the washed out areas. Removed ore by hand, pick and shovel from the claims for processing. Grinding of ore done in rented Ball Mill, processing done on U-Tech table and some experimenting at electroplating. Areas where ore was removed we reclaimed by hand.

9. Dated: 8-4-03 Signature:

SUBSCRIBED AND SWORN TO before me, a Notary Public, this 4th day of August ,20 03
by Patricia K. Melton Craig Dobbins
Notary Public 10-4-03 Patricia K. Melton
MY COMMISSION EXPIRES 10-4-03

PATRICIA K. MELTON
Notary Public - Notary Seal
STATE OF MISSOURI
Greene County
My Commission Expires Oct. 4, 2003

If the claims/sites have consecutive BLM numbers and are in the same Township, Range and Section(s), they may be listed as follows:

Sample 1 - 10	A MC 19640 - 49	Dkt/Pg 1025/1-10 Recording #9106173-82	4N	20W	36

Claim/Site Name	Serial Number	Dkt/Pg or Record # of Orig Location Notice	TWN SHP	RNG	SEC(S)
Gold Bell #3	AMC 117909	DKT/Pg 674/6&7	25&26N	20&21W	26&35
Gold Bell #4	AMC 117910	DKT/Pg 674/8&9	25&26N	20&21W	26&35
Gold Bell #19	AMC 117925	DKT/Pg 674/38&39	25&26N	20&21W	26&35
Gold Bell #20	AMC 117926	DKT/Pg 674/40&41	25&26N	20&21W	26&35
Gold Bell #21	AMC 117927	DKT/Pg 674/42&43	25&26N	20&21W	26&35
Silver Bell #13	AMC 117959	DKT/Pg 673/987&988	26N	21W	25&26
Silver Bell #14	AMC 117960	DKT/Pg 673/989&990	26N	21W	25&26
Silver Bell #15	AMC 117961	DKT/Pg 673/991&992	26N	21W	25&26
Silver Bell #16	AMC 117962	DKT/Pg 673/993&994	26N	21W	25&26
Tiger Bell #4	AMC 116258	DKT/Pg 672/999&1000	26N	21W	25

BLM requires a $5 nonrefundable service charge for each mining claim, mill site or tunnel site payable on or before December 30th (not the 31st). Mail to:

Bureau of Land Management
222 North Central Avenue
Phoenix, Arizona 85004-2203
602-417-9200
www.az.blm.gov

This form is for the purpose of complying with the laws of the United States Department of the Interior, Bureau of Land Management and the State of Arizona pertaining to assessment work and/or notice of intention to hold. 30 U.S.C. 28, 43 CFR 3833.2, ARS 27-208. Subject to Paperwork Reduction Act and Privacy Act statements available at the BLM AZ State Office. This form is not copyrighted. It may be reproduced without permission.

RECEIVED
B.L.M. AZ STATE OFFICE
2003 AUG 11 P 12:17
PHOENIX, ARIZONA

BLM Date Stamp

United States Department of the Interior
Bureau of Land Management
BUSINESS & SUPPORT SVCS DIV
222 N CENTRAL AVE
PHOENIX, AZ 85004 -2203
Phone: (602) 417-9200

Receipt	
No:	727320

Transaction #: 756657
Date of Transaction: 08/11/2003

CUSTOMER:	KENT DOBBINS BOX 1630 DOLAN SPRINGS,AZ 86441

LINE #	QTY	DESCRIPTION	REMARKS	UNIT PRICE	TOTAL
1	1.00	LOCATABLE MINERALS / MINING CLAIMS-NOT NEW-UNADJUD,ONE AUTH NO. ONLY / MINING CLAIM MONEY RECEIVED (455) **CASES:** AMC117968/$260.00	POL 2003 (52)	- n/a -	260.00
				TOTAL:	**$260.00**

PAYMENT INFORMATION				
1	AMOUNT:	$260.00	POSTMARKED:	N/A
	TYPE:	CASH	RECEIVED:	08/11/2003
	NAME:	DOBBINS, KENT BOX 1630 DOLAN SPRINGS AZ 86441		

REMARKS

This receipt was generated by the automated BLM Collections and Billing System and is a paper representation of a portion of the official electronic record contained therein.

Also see AMC 117939 (Lead files)
116235
356471
117907
116255
107667
116256

Receipt No. 543294

Trans No. 567907

LEAD FILE #'S AMC 107667, 116235, 116255, 117907, 117939

AMC Number	Code	Amount
107674 - 107676	480	15.
116235 - 116242	"	40
116244 - 116245	"	10
116256 - 116261	"	30
116264 - 116268	"	25
117909 - 117910	"	10
117919 - 117922	"	20
117925 - 117927	"	15
117936 - 117946	"	55
117959 - 117962	"	20
117968 - 117970	"	15
TOTAL:		$ 255.

AMC Number	Code	Amount
TOTAL:		$

Date of Doc _____

Date of Rec't _____

Amount Rec'd 255 —

Amount Earned 255 —

Date Entered: 10/2/02 MH

Date Verified: _____

Sent to Accts: 10/2/02

Date Earned: _____

NOTES:

480 POL
481 NOI
482 MAINT
396 TRANS
635 AMEND

THE PURPOSE OF THIS FORM IS TO VERIFY FOR FUTURE REFERENCE THAT CERTAIN SETS OF FORMS OR INDIVIDUAL FORMS WERE RECEIVED AND PROCESSED BY YOUR OFFICE. THIS FORM WILL BE USED AS PROOF IF ANY FORMS ARE SUBSEQUENTLY LOST BY YOUR OFFICE.

(PLEASE INITIAL TO THE LEFT OF EACH TYPE OF FORM AFTER PROCESSING)

I HAVE RECEIVED AND PROCESSED THE FOLLOWING FORM(S):

✓ **WILLIAM J. CHIRGWIN:**
1 AFFIDAVIT OF PERFORMANCE OF ANNUAL WORK
1 MAINTENANCE FEE WAIVER CERTIFICATION

✓ **BETHANY R. WILSON:**
1 AFFIDAVIT OF PERFORMANCE OF ANNUAL WORK
1 MAINTENANCE FEE WAIVER CERTIFICATION

✓ **BRENDAN GALYEAN:**
1 AFFIDAVIT OF PERFORMANCE OF ANNUAL WORK
1 MAINTENANCE FEE WAIVER CERTIFICATION

✓ **TASHA INMON:**
1 AFFIDAVIT OF PERFORMANCE OF ANNUAL WORK
1 MAINTENANCE FEE WAIVER CERTIFICATION

✓ **CRAIG DOBBINS:**
1 AFFIDAVIT OF PERFORMANCE OF ANNUAL WORK
1 MAINTENANCE FEE WAIVER CERTIFICATION

✓ **KENT DOBBINS:**
1 AFFIDAVIT OF PERFORMANCE OF ANNUAL WORK
1 MAINTENANCE FEE WAIVER CERTIFICATION

✓ **KENT DOBBINS:**
1 QUITCLAIM DEED

✓ **LEE WILSON:**
1 NOTICE OF INTENTION TO HOLD
1 MAINTENANCE FEE WAIVER CERTIFICATION

✓ **KENT DOBBINS:**
1 NOTICE OF MINING CLAIM
1 NOTICE OF INTENTION TO HOLD
1 MAINTENANCE FEE WAIVER CERTIFICATION

PHOENIX, ARIZONA

ALL FORMS WERE FILED AS REQUIRED AND ALL FEES WERE PAID.

2002 AUG 19 P 12:45

Tony Smith
BLM EMPLOYEE SIGNATURE

8/19/2002
DATE

RECEIVED
B.L.M. ARIZONA STATE OFFICE

ENTERED IN COMPUTER

2f

2002055525 BK 4172 PG 15
OFFICIAL RECORDS OF MOHAVE COUNTY
JOAN MC CALL, MOHAVE COUNTY RECORDER
08/15/2002 03:12P PAGE 1 OF 2
KENT DOBBINS
RECORDING FEE 19.00

Return Document to:
Kent Dobbins
P.O. Box 1630
Dolan Springs, AZ 86441
Telephone: 928-767-3873

A3850-1(NOV.2001)

No. of Claims: 10 x $5 = 50.00
Receipt No.: _____ Check No.: _____
Init: TES
FOR BLM USE ONLY

☒ **AFFIDAVIT OF PERFORMANCE OF ANNUAL WORK.** Also fill in Items 1 through 9 and the reverse side of this document.

☐ **NOTICE OF INTENTION TO HOLD.** I intend to hold the claims(s)/site(s) listed on the reverse side of this document for the calendar year 20_____. Also fill in Items 1 through 4 and Item 9.

Notices of Intention to Hold are for mill sites and tunnel sites or for mining claims when assessment work has not been done, regardless of whether the annual assessment has been suspended, deferred, or not yet accrued. The filing of a Notice of Intention to Hold shall not relieve the owner of complying with federal and state laws pertaining to the performance of annual assessment work. Notices of Intention to Hold for mill sites or tunnel sites need not be county recorded. For mining claims the form filed with the Bureau of Land Management (BLM) must be identical to the one that was or will be filed with the county.

Evidence of Annual Assessment Work or a Notice of Intention to Hold must be filed each calendar year following the calendar year in which the claim/site was located. **All claims listed on a single affidavit must be contiguous.**

1. State of Arizona, County of Mohave ss:
2. I, (Name) Kent Dobbins
3. Reside at (Address) P.O. Box 1630

City Dolan Springs, County Mohave, State AZ Zip 86441

being duly sworn, deposes and says that he/she is a citizen of the United States, more than eighteen years of age, that all of the facts set forth in this affidavit/notice, subject to the provisions and penalties of 18 U.S.C. 1001 pertaining to the filing of false, fictitious, or fraudulent statements with the United States, are true and correct according to the best of my knowledge, information and belief.

4. Owner's name and address (If not shown in Items 1-3 above). **Check here if this is a change of address.** ☐

5. That I am personally acquainted with the mining claim(s). The work and improvements were made by and at the expense of the owner(s) of said claim(s). Said contiguous group of claims, listed on the reverse side of this document, are situated in the Weaver Mining District, Mohave County, Arizona.

6. That between the dates starting at 12 o'clock noon on September 1, 20 01 and ending at 12 o'clock noon on September 1, 20 02 at least $ 1,000.00 Dollars worth of work and improvements were done and performed upon said claim(s) or upon one or more of a contiguous group of claims for the benefit of all, or wholly or partly outside of a contiguous group of claims for the benefit of all, not including the location work.

7. That the following persons were employed to perform the work and improvements described herein:
Kent Dobbins, Don Stewart, Bill Chirgwin, Lee Wilson, Beth Wilson and others.

ENTERED IN COMPUTE
10/2/02 TAK

8. That the work and improvements performed were: Grading of existing roads & repairing washed out areas. Removed ore by hand, pick, & shovel from claims for processing. Milling done on rented ball mill. Processing done on U-TECH table. Some ore hauled to Kingman & processed on Mr. King's portable separator. Areas where ore was removed were reclaimed by hand.

9. Dated: Aug 15, 2002 Signature: Kent Dobbins

SUBSCRIBED AND SWORN TO before me, a Notary Public, this 15TH day of August ,2002
by Joe Kent Dobbins
Notary Public Belva L. Woody
MY COMMISSION EXPIRES 01-26-2003

OFFICIAL SEAL
BELVA L. WOODY
NOTARY PUBLIC-ARIZONA
MOHAVE COUNTY
My Comm. Expires Jan. 26, 2003

If the claims/sites have consecutive BLM numbers and are in the same Township, Range and Section(s), they may be listed as follows:

Sample 1 - 10	A MC 19640 - 49	Dkt/Pg 1025/1-10 Recording #9106173-82	4N	20W	36

Claim/Site Name	Serial Number	Dkt/Pg or Record # of Orig Location Notice	TWN SHP	RNG	SEC(S)
Silver Bell #22	AMC 117968	DKT/Pg 674/74&75	26N	21W	31
Silver Bell #23	AMC 117969	DKT/Pg 67/76&77	26N	21W	31
Silver Bell #24	AMC 117970	DKT/Pg 67/78&79	26N	21W	31
Blue Bell #1	AMC 116235	DKT/Pg 672/953&954	26N	20W	31
Blue Bell #2	AMC 116236	DKT/Pg 672/955&956	26N	20W	31
Tinker Bell #4	AMC 117942	DKT/Pg 673/821&822	26N	20W	31
Tinker Bell #5	AMC 117943	DKT/Pg 673/823&824	26N	20W	31
Tinker Bell #6	AMC 117944	DKT/Pg 673/825&826	26N	20W	31
Tinker Bell #7	AMC 117945	DKT/Pg 673/827&828	26N	20W	31
Tinker Bell #8	AMC 117946	DKT/Pg 673/829&830	26N	20W	31

BLM requires a $5 nonrefundable service charge for each mining claim, mill site or tunnel site payable on or before December 30th (not the 31st). Mail to:

Bureau of Land Management
222 North Central Avenue
Phoenix, Arizona 85004-2203
602-417-9200
www.az.blm.gov

This form is for the purpose of complying with the laws of the United States Department of the Interior, Bureau of Land Management and the State of Arizona pertaining to assessment work and/or notice of intention to hold. 30 U.S.C. 28, 43 CFR 3833.2, ARS 27-208. Subject to Paperwork Reduction Act and Privacy Act statements available at the BLM AZ State Office. This form is not copyrighted. It may be reproduced without permission.

RECEIVED
BLM AZ STATE OFFICE
2002 AUG 19 P 12:39
PHOENIX, ARIZONA

BLM Date Stamp

2p

2002055520 BK 4172 PG 5
OFFICIAL RECORDS OF MOHAVE COUNTY
JOAN MC CALL, MOHAVE COUNTY RECORDER
08/15/2002 03:11P PAGE 1 OF 2
KENT DOBBINS
RECORDING FEE 19.00

Return Document to:
Craig Dobbins
603 W. Kingsley
Springfield, MO 65807
Telephone: _____

A3850-1(NOV.2001)

No. of Claims: 10 x $5 = 50.00
Receipt No.: _____ Check No.: _____
Init: TBC
FOR BLM USE ONLY

☒ **AFFIDAVIT OF PERFORMANCE OF ANNUAL WORK.** Also fill in Items 1 through 9 and the reverse side of this document.

☐ **NOTICE OF INTENTION TO HOLD.** I intend to hold the claims(s)/site(s) listed on the reverse side of this document for the calendar year 20_____. Also fill in Items 1 through 4 and Item 9.

Notices of Intention to Hold are for mill sites and tunnel sites or for mining claims when assessment work has not been done, regardless of whether the annual assessment has been suspended, deferred, or not yet accrued. The filing of a Notice of Intention to Hold shall not relieve the owner of complying with federal and state laws pertaining to the performance of annual assessment work. Notices of Intention to Hold for mill sites or tunnel sites need not be county recorded. For mining claims the form filed with the Bureau of Land Management (BLM) must be identical to the one that was or will be filed with the county.

Evidence of Annual Assessment Work or a Notice of Intention to Hold must be filed each calendar year following the calendar year in which the claim/site was located. **All claims listed on a single affidavit must be contiguous.**

1. State of Arizona, County of Mohave ss:
2. I, (Name) Craig Dobbins
3. Reside at (Address) 603 W. Kingsley
City Springfield, County _____, State MO Zip 65807

being duly sworn, deposes and says that he/she is a citizen of the United States, more than eighteen years of age, that all of the facts set forth in this affidavit/notice, subject to the provisions and penalties of 18 U.S.C. 1001 pertaining to the filing of false, fictitious, or fraudulent statements with the United States, are true and correct according to the best of my knowledge, information and belief.

4. Owner's name and address (If not shown in Items 1-3 above). **Check here if this is a change of address.** ☐

5. That I am personally acquainted with the mining claim(s). The work and improvements were made by and at the expense of the owner(s) of said claim(s). Said contiguous group of claims, listed on the reverse side of this document, are situated in the Weaver Mining District, Mohave County, Arizona.

6. That between the dates starting at 12 o'clock noon on September 1, 20 01 and ending at 12 o'clock noon on September 1, 20 02 at least $ 1,000.00 Dollars worth of work and improvements were done and performed upon said claim(s) or upon one or more of a contiguous group of claims for the benefit of all, or wholly or partly outside of a contiguous group of claims for the benefit of all, not including the location work.

7. That the following persons were employed to perform the work and improvements described herein:
Kent Dobbins, Don Stewart, Bill Chirgwin, Lee Wilson, Beth Wilson and others.

ENTERED ON COMPUTER

8. That the work and improvements performed were: Grading of existing roads & repairing washed out areas Removed ore by hand, pick, & shovel from claims for processing. Milling done on rented ball mill. Processing done on U-TECH table. Some ore hauled to Kingman & processed on Mr. King's portable separator. Areas where ore was removed were reclaimed by hand.

9. Dated: 8-1-02 Signature: [signature]

SUBSCRIBED AND SWORN TO before me, a Notary Public, this 1st day of August 2002
by Craig Dabbins
Notary Public 10-4-03 Patricia K. Melton
MY COMMISSION EXPIRES 10-4-03

PATRICIA K. MELTON
Notary Public - Notary Seal
STATE OF MISSOURI
Greene County
My Commission Expires Oct. 4, 2003

If the claims/sites have consecutive BLM numbers and are in the same Township, Range and Section(s), they may be listed as follows:

Sample 1 - 10	A MC 19640 - 49	Dkt/Pg 1025/1-10 Recording #9106173-82	4N	20W	36

Claim/Site Name	Serial Number	Dkt/Pg or Record # of Orig Location Notice	TWN SHP	RNG	SEC(S)
Gold Bell #3	AMC 117909	DKT/Pg 674/6&7	25&26N	20&21W	26&35
Gold Bell #4	AMC 117910	DKT/Pg 674/8&9	25&26N	20&21W	26&35
Gold Bell #19	AMC 117925	DKT/Pg 674/38&39	25&26N	20&21W	26&35
Gold Bell #20	AMC 117926	DKT/Pg 674/40&41	25&26N	20&21W	26&35
Gold Bell #21	AMC 117927	DKT/Pg 674/42&43	25&26N	20&21W	26&35
Silver Bell #13	AMC 117959	DKT/Pg 673/987&988	26N	21W	25&26
Silver Bell #14	AMC 117960	DKT/Pg 673/989&990	26N	21W	25&26
Silver Bell #15	AMC 117961	DKT/Pg 673/991&992	26N	21W	25&26
Silver Bell #16	AMC 117962	DKT/Pg 673/993&994	26N	21W	25&26
Tiger Bell #4	AMC 116258	DKT/Pg 672/999&1000	26N	21W	25

BLM requires a $5 nonrefundable service charge for each mining claim, mill site or tunnel site payable on or before December 30th (not the 31st). Mail to:

Bureau of Land Management
222 North Central Avenue
Phoenix, Arizona 85004-2203
602-417-9200
www.az.blm.gov

This form is for the purpose of complying with the laws of the United States Department of the Interior, Bureau of Land Management and the State of Arizona pertaining to assessment work and/or notice of intention to hold. 30 U.S.C. 28, 43 CFR 3833.2, ARS 27-208. Subject to Paperwork Reduction Act and Privacy Act statements available at the BLM AZ State Office. This form is not copyrighted. It may be reproduced without permission.

RECEIVED
BLM AZ STATE OFFICE
2002 AUG 19 P 12:39
PHOENIX, ARIZONA

BLM Date Stamp

2P

20020055522 BK 4172 PG 9
OFFICIAL RECORDS OF MOHAVE COUNTY
JOAN MC CALL, MOHAVE COUNTY RECORDER
08/15/2002 03:12P PAGE 1 OF 2
KENT DOBBINS
RECORDING FEE 19.00

Return Document to:
Brendan Galyean
230 Whitetail Drive
Walnut Shade, MO 65771
Telephone: _____

A3850-1(NOV.2001)

No. of Claims: 9 x $5 = 45.00
Receipt No.: _____ Check No.: _____
Init: TB
FOR BLM USE ONLY

☒ **AFFIDAVIT OF PERFORMANCE OF ANNUAL WORK.** Also fill in Items 1 through 9 and the reverse side of this document.

☐ **NOTICE OF INTENTION TO HOLD.** I intend to hold the claims(s)/site(s) listed on the reverse side of this document for the calendar year 20_____. Also fill in Items 1 through 4 and Item 9.

Notices of Intention to Hold are for mill sites and tunnel sites or for mining claims when assessment work has not been done, regardless of whether the annual assessment has been suspended, deferred, or not yet accrued. The filing of a Notice of Intention to Hold shall not relieve the owner of complying with federal and state laws pertaining to the performance of annual assessment work. Notices of Intention to Hold for mill sites or tunnel sites need not be county recorded. For mining claims the form filed with the Bureau of Land Management (BLM) must be identical to the one that was or will be filed with the county.

Evidence of Annual Assessment Work or a Notice of Intention to Hold must be filed each calendar year following the calendar year in which the claim/site was located. **All claims listed on a single affidavit must be contiguous.**

1. State of Arizona, County of Mohave ss:
2. I, (Name) Brendan Galyean
3. Reside at (Address) 230 Whitetail Drive
City Walnut Shade, County _____, State MO Zip 65771

being duly sworn, deposes and says that he/she is a citizen of the United States, more than eighteen years of age, that all of the facts set forth in this affidavit/notice, subject to the provisions and penalties of 18 U.S.C. 1001 pertaining to the filing of false, fictitious, or fraudulent statements with the United States, are true and correct according to the best of my knowledge, information and belief.

4. Owner's name and address (If not shown in Items 1-3 above). **Check here if this is a change of address.** ☒
Brendan Galyean
230 Whitetail Drive, Walnut Shade, MO 65771

5. That I am personally acquainted with the mining claim(s). The work and improvements were made by and at the expense of the owner(s) of said claim(s). Said contiguous group of claims, listed on the reverse side of this document, are situated in the Weaver Mining District, Mohave County, Arizona.

6. That between the dates starting at 12 o'clock noon on September 1, 20 01 and ending at 12 o'clock noon on September 1, 20 02 at least $ 900.00 Dollars worth of work and improvements were done and performed upon said claim(s) or upon one or more of a contiguous group of claims for the benefit of all, or wholly or partly outside of a contiguous group of claims for the benefit of all, not including the location work.

7. That the following persons were employed to perform the work and improvements described herein:
Kent Dobbins, Don Stewart, Bill Chirgwin, Lee Wilson, Beth Wilson and others.

ENTERED IN COMPU

8. That the work and improvements performed were: Grading of existing roads & repairing washed out areas. Removed ore by hand,pick, & shovel from claims for processing. Milling done on rented ball mill. Processing done on U-TECH table. Some ore hauled to Kingman & processed on Mr. King's portable separator. Areas where ore was removed were reclaimed by hand.

9. Dated: 7-30-02 Signature: Brendan Dalyeon

SUBSCRIBED AND SWORN TO before me, a Notary Public, this 30 day of July, 2002

by Sara Copeland

Notary Public Sara Copeland

MY COMMISSION EXPIRES 9-19-04

SARA COPELAND
Notary Public - Notary Seal
STATE OF MISSOURI
Taney County
My Commission Expires Sept. 19, 2004

If the claims/sites have consecutive BLM numbers and are in the same Township, Range and Section(s), they may be listed as follows:

Sample 1 - 10	A MC 19640 - 49	Dkt/Pg 1025/1-10 Recording #9106173-82	4N	20W	36

Claim/Site Name	Serial Number	Dkt/Pg or Record # of Orig Location Notice	TWN SHP	RNG	SEC(S)
Blue Bell #3	AMC 116237	DKT/Pg 672/957&958	26N	20W	30
Blue Bell #4	AMC 116238	DKT/Pg 672/959&960	26N	20W	30
Blue Bell #5	AMC 116239	DKT/Pg 672/961&962	26N	20W	30
Blue Bell #6	AMC 116240	DKT/Pg 672/963&964	26N	20W	30
Blue Bell #7	AMC 116241	DKT/Pg 672/965&966	26N	20W	30
Blue Bell #8	AMC 116242	DKT/Pg 672/967&968	26N	20W	30
Jumpin Jack #8	AMC 107674	DKT/Pg 644/106&107	26N	20&21W	30
Jumpin Jack #9	AMC 107675	DKT/Pg 644/108&109	26N	20&21W	30
Jumpin Jack #10	AMC 107676	DKT/Pg 644/110&111	26N	20&21W	30

BLM requires a$5 nonrefundable service charge for each mining claim, mill site or tunnel site payable on or before December 30th (not the 31st). Mail to:

Bureau of Land Management
222 North Central Avenue
Phoenix, Arizona 85004-2203
602-417-9200
www.az.blm.gov

This form is for the purpose of complying with the laws of the United States Department of the Interior, Bureau of Land Management and the State of Arizona pertaining to assessment work and/or notice of intention to hold. 30 U.S.C. 28, 43 CFR 3833.2, ARS 27-208. Subject to Paperwork Reduction Act and Privacy Act statements available at the BLM AZ State Office. This form is not copyrighted. It may be reproduced without permission.

RECEIVED
BLM AZ STATE OFFICE
2002 AUG 19 P 12:39
PHOENIX, ARIZONA

BLM Date Stamp

2p

20020055521 BK 4172 PG 7
OFFICIAL RECORDS OF MOHAVE COUNTY
JOAN MC CALL, MOHAVE COUNTY RECORDER
08/15/2002 03:11P PAGE 1 OF 2
KENT DOBBINS
RECORDING FEE 19.00

Return Document to:
Tasha Inmon
2807 N. Farm Road 81
Willard, MO 65781
Telephone: _____

A3850-1(NOV.2001)

No. of Claims: 5 x $5 = 25.00
Receipt No.: _____ Check No.: _____
Init: TBS.
FOR BLM USE ONLY

☒ **AFFIDAVIT OF PERFORMANCE OF ANNUAL WORK.** Also fill in Items 1 through 9 and the reverse side of this document.

☐ **NOTICE OF INTENTION TO HOLD.** I intend to hold the claims(s)/site(s) listed on the reverse side of this document for the calendar year 20_____. Also fill in Items 1 through 4 and Item 9.

Notices of Intention to Hold are for mill sites and tunnel sites or for mining claims when assessment work has not been done, regardless of whether the annual assessment has been suspended, deferred, or not yet accrued. The filing of a Notice of Intention to Hold shall not relieve the owner of complying with federal and state laws pertaining to the performance of annual assessment work. Notices of Intention to Hold for mill sites or tunnel sites need not be county recorded. For mining claims the form filed with the Bureau of Land Management (BLM) must be identical to the one that was or will be filed with the county.

Evidence of Annual Assessment Work or a Notice of Intention to Hold must be filed each calendar year following the calendar year in which the claim/site was located. **All claims listed on a single affidavit must be contiguous.**

1. State of Arizona, County of Mohave ss:
2. I, (Name) Tasha Inmon
3. Reside at (Address) 2807 N. Farm Rd. 81
City Willard, County _____, State MO Zip 65781

being duly sworn, deposes and says that he/she is a citizen of the United States, more than eighteen years of age, that all of the facts set forth in this affidavit/notice, subject to the provisions and penalties of 18 U.S.C. 1001 pertaining to the filing of false, fictitious, or fraudulent statements with the United States, are true and correct according to the best of my knowledge, information and belief.

4. Owner's name and address (If not shown in Items 1-3 above). **Check here if this is a change of address.** ☐

_____

_____

5. That I am personally acquainted with the mining claim(s). The work and improvements were made by and at the expense of the owner(s) of said claim(s). Said contiguous group of claims, listed on the reverse side of this document, are situated in the Weaver Mining District, Mohave County, Arizona.

6. That between the dates starting at 12 o'clock noon on September 1, 2001 and ending at 12 o'clock noon on September 1, 2002 at least $ 500.00 Dollars worth of work and improvements were done and performed upon said claim(s) or upon one or more of a contiguous group of claims for the benefit of all, or wholly or partly outside of a contiguous group of claims for the benefit of all, not including the location work.

7. That the following persons were employed to perform the work and improvements described herein:
Kent Dobbins, Don Stewart, Bill Chirgwin, Lee Wilson, Beth Wilson and others.

ENTERED IN COMPUTER

8. That the work and improvements performed were: Grading of existing roads & repairing washed out areas. Removed ore by hand, pick, & shovel from claims for processing. Milling done on rented ball mill. Processing done on U-TECH table. Some ore hauled to Kingman & processed on Mr. King's portable separator. Areas where ore was removed were reclaimed by hand.

9. Dated: 8-1-02 Signature: Tasha Inmon

SUBSCRIBED AND SWORN TO before me, a Notary Public, this 1st day of August, 2002

by Tasha Inmon

Notary Public Patricia K. Melton

MY COMMISSION EXPIRES 10-4-03

PATRICIA K. MELTON
Notary Public - Notary Seal
STATE OF MISSOURI
Greene County
My Commission Expires Oct. 4, 2003

If the claims/sites have consecutive BLM numbers and are in the same Township, Range and Section(s), they may be listed as follows:

Sample 1 - 10	A MC 19640 - 49	Dkt/Pg 1025/1-10 Recording #9106173-82	4N	20W	36

Claim/Site Name	Serial Number	Dkt/Pg or Record # of Orig Location Notice	TWN SHP	RNG	SEC(S)
Tiger Bell #2	AMC 116256	DKT/Pg 672/995&996	26N	20&21W	25
Tiger Bell #3	AMC 116257	DKT/Pg 672/997&998	26N	20&21W	25
Tiger Bell #5	AMC 116259	DKT/Pg 673/1&2	26N	20&21W	25
Tiger Bell #6	AMC 116260	DKT/Pg 673/3&4	26N	20&21W	25
Tiger Bell #7	AMC 116261	DKT/Pg 673/5&6	26N	20&21W	25

BLM requires a $5 nonrefundable service charge for each mining claim, mill site or tunnel site payable on or before December 30th (not the 31st). Mail to:

Bureau of Land Management
222 North Central Avenue
Phoenix, Arizona 85004-2203
602-417-9200
www.az.blm.gov

This form is for the purpose of complying with the laws of the United States Department of the Interior, Bureau of Land Management and the State of Arizona pertaining to assessment work and/or notice of intention to hold. 30 U.S.C. 28, 43 CFR 3833.2, ARS 27-208. Subject to Paperwork Reduction Act and Privacy Act statements available at the BLM AZ State Office. This form is not copyrighted. It may be reproduced without permission.

RECEIVED
BLM AZ STATE OFFICE
2002 AUG 19 P 12:39
PHOENIX, ARIZONA

BLM Date Stamp

2P

2002055524 BK 4172 PG 13
OFFICIAL RECORDS OF MOHAVE COUNTY
JOAN MC CALL, MOHAVE COUNTY RECORDER
08/15/2002 03:12P PAGE 1 OF 2
KENT DOBBINS
RECORDING FEE 19.00

Return Document to:
Bethany R. Wilson
P.O. Box 1770
Dolan Springs, AZ 86441
Telephone: 928-767-3873

A3850-1(NOV.2001)

No. of Claims: 10 x $5 = 50.00
Receipt No.: _____ Check No.: _____
Init: KES
FOR BLM USE ONLY

☒ **AFFIDAVIT OF PERFORMANCE OF ANNUAL WORK.** Also fill in Items 1 through 9 and the reverse side of this document.

☐ **NOTICE OF INTENTION TO HOLD.** I intend to hold the claims(s)/site(s) listed on the reverse side of this document for the calendar year 20_____. Also fill in Items 1 through 4 and Item 9.

Notices of Intention to Hold are for mill sites and tunnel sites or for mining claims when assessment work has not been done, regardless of whether the annual assessment has been suspended, deferred, or not yet accrued. The filing of a Notice of Intention to Hold shall not relieve the owner of complying with federal and state laws pertaining to the performance of annual assessment work. Notices of Intention to Hold for mill sites or tunnel sites need not be county recorded. For mining claims the form filed with the Bureau of Land Management (BLM) must be identical to the one that was or will be filed with the county.

Evidence of Annual Assessment Work or a Notice of Intention to Hold must be filed each calendar year following the calendar year in which the claim/site was located. **All claims listed on a single affidavit must be contiguous.**

1. State of Arizona, County of Mohave ss:
2. I, (Name) Bethany R. Wilson
3. Reside at (Address) P.O. Box 1770

City Dolan Springs, County Mohave, State AZ Zip 86441

being duly sworn, deposes and says that he/she is a citizen of the United States, more than eighteen years of age, that all of the facts set forth in this affidavit/notice, subject to the provisions and penalties of 18 U.S.C. 1001 pertaining to the filing of false, fictitious, or fraudulent statements with the United States, are true and correct according to the best of my knowledge, information and belief.

4. Owner's name and address (If not shown in Items 1-3 above). **Check here if this is a change of address.** ☐

5. That I am personally acquainted with the mining claim(s). The work and improvements were made by and at the expense of the owner(s) of said claim(s). Said contiguous group of claims, listed on the reverse side of this document, are situated in the Weaver Mining District, Mohave County, Arizona.

6. That between the dates starting at 12 o'clock noon on September 1, 20 01 and ending at 12 o'clock noon on September 1, 20 02 at least $ 1,000.00 Dollars worth of work and improvements were done and performed upon said claim(s) or upon one or more of a contiguous group of claims for the benefit of all, or wholly or partly outside of a contiguous group of claims for the benefit of all, not including the location work.

7. That the following persons were employed to perform the work and improvements described herein:
Kent Dobbins, Don Stewart, Bill Chirgwin, Lee Wilson, Beth Wilson and others.

ENTERED IN COMPUTER

8. That the work and improvements performed were: Grading of existing roads & repairing washed out areas. Removed ore by hand, pick, & shovel from claims for processing. Milling done on rented ball mill. Processing done on U-TECH table. Some ore hauled to Kingman & processed on Mr. King's portable separator. Areas where ore was removed were reclaimed by hand.

9. Dated: Aug. 15, 2002 Signature: Bethany R. Wilson

SUBSCRIBED AND SWORN TO before me, a Notary Public, this 15TH day of August, 2002

by Bethany Rae Wilson

Notary Public Belva L. Woody

MY COMMISSION EXPIRES 01-26-2003

OFFICIAL SEAL
BELVA L. WOODY
NOTARY PUBLIC-ARIZONA
MOHAVE COUNTY
My Comm. Expires Jan. 26, 2003

If the claims/sites have consecutive BLM numbers and are in the same Township, Range and Section(s), they may be listed as follows:

Sample 1 - 10	A MC 19640 - 49	Dkt/Pg 1025/1-10 Recording #9106173-82	4N	20W	36

Claim/Site Name	Serial Number	Dkt/Pg or Record # of Orig Location Notice	TWN SHP	RNG	SEC(S)
Gold Bell #13	AMC 117919	DKT/Pg 674/26&27	25&26N	20&21W	6&31
Gold Bell #14	AMC 117920	DKT/Pg 674/28&29	25&26N	20&21W	6&31
Gold Bell #15	AMC 117921	DKT/Pg 674/30&31	25&26N	20&21W	6&31
Gold Bell #16	AMC 117922	DKT/Pg 674/32&33	25&26N	20&21W	6&31
Gold Bell #30	AMC 117936	DKT/Pg 674/60&61	25&26N	20&21W	6&31
Gold Bell #31	AMC 117937	DKT/Pg 674/62&63	25&26N	20&21W	6&31
Gold Bell #32	AMC 117938	DKT/Pg 674/64&65	25&26N	20&21W	6&31
Tinker Bell #1	AMC 117939	DKT/Pg 673/815&816	26N	20W	31
Tinker Bell #2	AMC 117940	DKT/Pg 673/817&818	26N	20W	31
Tinker Bell #3	AMC 117941	DKT/Pg 673/819&820	26N	20W	31

BLM requires a $5 nonrefundable service charge for each mining claim, mill site or tunnel site payable on or before December 30th (not the 31st). Mail to:

Bureau of Land Management
222 North Central Avenue
Phoenix, Arizona 85004-2203
602-417-9200
www.az.blm.gov

This form is for the purpose of complying with the laws of the United States Department of the Interior, Bureau of Land Management and the State of Arizona pertaining to assessment work and/or notice of intention to hold. 30 U.S.C. 28, 43 CFR 3833.2, ARS 27-208. Subject to Paperwork Reduction Act and Privacy Act statements available at the BLM AZ State Office. This form is not copyrighted. It may be reproduced without permission.

RECEIVED
BLM AZ STATE OFFICE
2002 AUG 19 P 12:39
PHOENIX, ARIZONA

BLM Date Stamp

2049438 BK 4147 PG 774
OFFICIAL RECORDS OF MOHAVE COUNTY
JOAN MC CALL, MOHAVE COUNTY RECORDER
07/22/2002 11:15A PAGE 1 OF 2
WILLIAM J CHIRGWIN
RECORDING FEE 19.00

Return Document to:
William J. Chirgwin
P.O. Box [redacted] 1558
Dolan Springs, AZ 86441
Telephone: 928-767-3739

A3850-1(NOV.2001)

No. of Claims: 7 x $5 = 35.00
Receipt No.: _____ Check No.: _____
Init: TEB
FOR BLM USE ONLY

☒ **AFFIDAVIT OF PERFORMANCE OF ANNUAL WORK.** Also fill in Items 1 through 9 and the reverse side of this document.

☐ **NOTICE OF INTENTION TO HOLD.** I intend to hold the claims(s)/site(s) listed on the reverse side of this document for the calendar year 20_____. Also fill in Items 1 through 4 and Item 9.

Notices of Intention to Hold are for mill sites and tunnel sites or for mining claims when assessment work has not been done, regardless of whether the annual assessment has been suspended, deferred, or not yet accrued. The filing of a Notice of Intention to Hold shall not relieve the owner of complying with federal and state laws pertaining to the performance of annual assessment work. Notices of Intention to Hold for mill sites or tunnel sites need not be county recorded. For mining claims the form filed with the Bureau of Land Management (BLM) must be identical to the one that was or will be filed with the county.

Evidence of Annual Assessment Work or a Notice of Intention to Hold must be filed each calendar year following the calendar year in which the claim/site was located. **All claims listed on a single affidavit must be contiguous.**

1. State of Arizona, County of Mohave ss:
2. I, (Name) William J. Chirgwin
3. Reside at (Address) P.O. Box 1558

City Dolan Springs, County Mohave, State AZ Zip 86441

being duly sworn, deposes and says that he/she is a citizen of the United States, more than eighteen years of age, that all of the facts set fortn in this affidavit/notice, subject to the provisions and penalties of 18 U.S.C. 1001 pertaining to the filing of false, fictitious, or fraudulent statements with the United States, are true and correct according to the best of my knowledge, information and belief.

4. Owner's name and address (If not shown in Items 1-3 above). **Check here if this is a change of address.** ☐

5. That I am personally acquainted with the mining claim(s). The work and improvements were made by and at the expense of the owner(s) of said claim(s). Said contiguous group of claims, listed on the reverse side of this document, are situated in the Weaver Mining District, Mohave County, Arizona.

6. That between the dates starting at 12 o'clock noon on September 1, 20 01 and ending at 12 o'clock noon on September 1, 20 02 at least $ 700.00 Dollars worth of work and improvements were done and performed upon said claim(s) or upon one or more of a contiguous group of claims for the benefit of all, or wholly or partly outside of a contiguous group of claims for the benefit of all, not including the location work.

7. That the following persons were employed to perform the work and improvements described herein:
Kent Dobbins, Don Stewart, Bill Chirgwin, Lee Wilson, Beth Wilson and others.

ENTERED IN COMPUTER

8. That the work and improvements performed were: Grading of existing roads & repairing washed out areas. Removed ore by hand, pick, & shovel from claims for processing. Milling done on rented ball mill. Processing done on U-TECH table. Some ore hauled to Kingman & processed on Mr. King's portable separator. Areas where ore was removed was reclaimed by hand.

9. Dated: July 22, 2002 Signature: William J. Chirgwin

SUBSCRIBED AND SWORN TO before me, a Notary Public, this 22nd day of July, 20 02

by WILLIAM J CHIRGWIN

Notary Public Connie A. Gramlick

MY COMMISSION EXPIRES 10-10-2005

OFFICIAL SEAL
CONNIE A. GRAMLICK
NOTARY PUBLIC-ARIZONA
MOHAVE COUNTY
My Comm. Expires Oct. 10, 2005

If the claims/sites have consecutive BLM numbers and are in the same Township, Range and Section(s), they may be listed as follows:

Sample 1 - 10	A MC 19640 - 49	Dkt/Pg 1025/1-10 Recording #9106173-82	4N	20W	36

Claim/Site Name	Serial Number	Dkt/Pg or Record # of Orig Location Notice	TWN SHP	RNG	SEC(S)
Tiger Bell #10	AMC 116264	DKT/Pg 673/11&12	26N	21W	24&25
Tiger Bell #11	AMC 116265	DKT/Pg 673/13&14	26N	21W	24&25
Tiger Bell #12	AMC 116266	DKT/Pg 673/15&16	26N	21W	24&25
Tiger Bell #13	AMC 116267	DKT/Pg 673/17&18	26N	21W	24&25
Tiger Bell #14	AMC 116268	DKT/Pg 673/19&20	26N	21W	24&25
Blue Bell #10	AMC 116244	DKT/Pg 672/971&972	26N	20&21W	30
Blue Bell #11	AMC 116245	DKT/Pg 672/973&974	26N	20&21W	30

BLM requires a$5 nonrefundable service charge for each mining claim, mill site or tunnel site payable on or before December 30th (not the 31st). Mail to:

Bureau of Land Management
222 North Central Avenue
Phoenix, Arizona 85004-2203
602-417-9200
www.az.blm.gov

This form is for the purpose of complying with the laws of the United States Department of the Interior, Bureau of Land Management and the State of Arizona pertaining to assessment work and/or notice of intention to hold. 30 U.S.C. 28, 43 CFR 3833.2, ARS 27-208. Subject to Paperwork Reduction Act and Privacy Act statements available at the BLM AZ State Office. This form is not copyrighted. It may be reproduced without permission.

BLM Date Stamp

RECEIVED
BLM AZ STATE OFFICE
2002 AUG 19 P 12:39
PHOENIX, ARIZONA

United States Department of the Interior
Bureau of Land Management
BUSINESS & SUPPORT SVCS DIV
222 N CENTRAL AVE
PHOENIX, AZ 85004 -2203
Phone: (602) 417-9200

Receipt	
No:	543294

Transaction #: 567907
Date of Transaction: 08/19/2002

CUSTOMER:	KENT DOBBINS PO BOX 1630 DOLAN SPRINGS,AZ 86441

LINE #	QTY	DESCRIPTION	REMARKS	UNIT PRICE	TOTAL
1	1.00	LOCATABLE MINERALS / MINING CLAIMS-NOT NEW-UNADJUD,ONE AUTH NO. ONLY / MINING CLAIM MONEY RECEIVED (455) **CASES:** AMC117968/$255.00	POL 2002 + WAIVER (51)	- n/a -	255.00
				TOTAL:	**$255.00**

PAYMENT INFORMATION

NOTE: Items will appear on credit card statement as "Bureau of Land Management".

1	AMOUNT:	$255.00	POSTMARKED:	N/A
	TYPE:	CREDIT CARD	RECEIVED:	08/19/2002
	NAME:	DOBBINS, KENT PO BOX 1630 DOLAN SPRINGS AZ 86441		
	CARD NO:	XXXXXXXXXXXX7211	AUTH CODE:	273211
	NAME ON CARD:	DOBBINS/JOE K		
	EXPIRES:	07/31/2004		
	SIGNATURE:	Joe K Dobbins		

REMARKS

This receipt was generated by the automated BLM Collections and Billing System and is a paper representation of a portion of the official electronic record contained therein.

Receipt No. [redacted] 543347

Trans No. 567967

LEAD FILE #'S

AMC 117939

AMC Number	Code	Amount
117942 - 117946	396	25.00
117942 - 117946	480	25.00
TOTAL:		$ 50.00

AMC Number	Code	Amount
TOTAL:		$

Date of Doc _____

Date of Rec't _____

Amount Rec'd 50 -

Amount Earned 50 -

Date Entered: 9/11/02 NH

Date Verified: _____

Sent to Accts: 9/18/02

Date Earned: _____

NOTES:

480 POL
481 NOI
482 MAINT
396 TRANS
635 AMEND

2.P

2002055523 BK 4172 PG 11
OFFICIAL RECORDS OF MOHAVE COUNTY
JOAN MC CALL, MOHAVE COUNTY RECORDER
08/15/2002 03:12P PAGE 1 OF 2
KENT DOBBINS
RECORDING FEE 14.00

Return Document to:
Lee Wilson
P.O. Box 1770
Dolan Springs, AZ 86441
Telephone: 928-767-3873

A3850-1(NOV.2001)

No. of Claims: _____ x $5 = _____
Receipt No.: _____ Check No.: _____
Init: _____
FOR BLM USE ONLY

☐ **AFFIDAVIT OF PERFORMANCE OF ANNUAL WORK.** Also fill in Items 1 through 9 and the reverse side of this document.

☒ **NOTICE OF INTENTION TO HOLD.** I intend to hold the claims(s)/site(s) listed on the reverse side of this document for the calendar year 20 03 . Also fill in Items 1 through 4 and Item 9.

Notices of Intention to Hold are for mill sites and tunnel sites or for mining claims when assessment work has not been done, regardless of whether the annual assessment has been suspended, deferred, or not yet accrued. The filing of a Notice of Intention to Hold shall not relieve the owner of complying with federal and state laws pertaining to the performance of annual assessment work. Notices of Intention to Hold for mill sites or tunnel sites need not be county recorded. For mining claims the form filed with the Bureau of Land Management (BLM) must be identical to the one that was or will be filed with the county.

Evidence of Annual Assessment Work or a Notice of Intention to Hold must be filed each calendar year following the calendar year in which the claim/site was located. **All claims listed on a single affidavit must be contiguous.**

1. State of Arizona, County of Mohave ss:
2. I, (Name) Lee Wilson
3. Reside at (Address) P.O. Box 1770

City Dolan Springs, County Mohave, State AZ Zip 86441

being duly sworn, deposes and says that he/she is a citizen of the United States, more than eighteen years of age, that all of the facts set forth in this affidavit/notice, subject to the provisions and penalties of 18 U.S.C. 1001 pertaining to the filing of false, fictitious, or fraudulent statements with the United States, are true and correct according to the best of my knowledge, information and belief.

4. Owner's name and address (If not shown in Items 1-3 above). **Check here if this is a change of address.** ☐

5. That I am personally acquainted with the mining claim(s). The work and improvements were made by and at the expense of the owner(s) of said claim(s). Said contiguous group of claims, listed on the reverse side of this document, are situated in the Weaver Mining District, Mohave County, Arizona.

6. That between the dates starting at 12 o'clock noon on September 1, 20 01 and ending at 12 o'clock noon on September 1, 20 02 at least $ 500.00 Dollars worth of work and improvements were done and performed upon said claim(s) or upon one or more of a contiguous group of claims for the benefit of all, or wholly or partly outside of a contiguous group of claims for the benefit of all, not including the location work.

7. That the following persons were employed to perform the work and improvements described herein:
Kent Dobbins,Don Stewart,Bill Chirgwin,Lee Wilson,Beth Wilson and others.

ENTERED IN COMPUTER
9/4/02 MH

8. That the work and improvements performed were: Grading of existing roads & repairing washed out areas. Removed ore by hand, pick,& shovel from claims for processing. Milling done on rented ball mill. Processing done on U-TECH table. Some ore hauled to Kingman & processed on Mr. King's portable separator. Areas where ore was removed were reclaimed by hand.

9. Dated: 8/15/02 Signature: Lee Wilson

SUBSCRIBED AND SWORN TO before me, a Notary Public, this 15th day of August, 2002
by Lee Wilson
Notary Public Belva L. Woody
MY COMMISSION EXPIRES 01-26-2003

OFFICIAL SEAL
BELVA L. WOODY
NOTARY PUBLIC-ARIZONA
MOHAVE COUNTY
My Comm. Expires Jan. 26, 2003

If the claims/sites have consecutive BLM numbers and are in the same Township, Range and Section(s), they may be listed as follows:

Sample 1 - 10	A MC 19640 - 49	Dkt/Pg 1025/1-10 Recording #9106173-82	4N	20W	36

Claim/Site Name	Serial Number	Dkt/Pg or Record # of Orig Location Notice	TWN SHP	RNG	SEC(S)
Tinker Bell #4	AMC 117942	DKT/Pg 673/821&822	26N	20W	31
Tinker Bell #5	AMC 117943	DKT/Pg 673/823&824	26N	20W	31
Tinker Bell #6	AMC 117944	DKT/Pg 673/825&826	26N	20W	31
Tinker Bell #7	AMC 117945	DKT/Pg 673/827&828	26N	20W	31
Tinker Bell #8	AMC 117946	DKT/Pg 673/829&830	26N	20W	31

BLM requires a$5 nonrefundable service charge for each mining claim, mill site or tunnel site payable on or before December 30th (not the 31st). Mail to:

Bureau of Land Management
222 North Central Avenue
Phoenix, Arizona 85004-2203
602-417-9200
www.az.blm.gov

This form is for the purpose of complying with the laws of the United States Department of the Interior, Bureau of Land Management and the State of Arizona pertaining to assessment work and/or notice of intention to hold. 30 U.S.C. 28, 43 CFR 3833.2, ARS 27-208. Subject to Paperwork Reduction Act and Privacy Act statements available at the BLM AZ State Office. This form is not copyrighted. It may be reproduced without permission.

RECEIVED
BLM AZ STATE OFFICE
2002 AUG 19 P 1:10
PHOENIX, ARIZONA

BLM Date Stamp

2P

When recorded, mail to:

Name: Lee Wilson
P.O. Box 1770
Address: Dolan Springs, AZ 86441

City/State/Zip Code:

20020055519 BK 4172 PG 3
OFFICIAL RECORDS OF MOHAVE COUNTY
JOAN MC CALL, MOHAVE COUNTY RECORDER
08/15/2002 03:11P PAGE 1 OF 2
KENT DOBBINS
RECORDING FEE 14.00

AMC 117939

Space above this line for Recorder's use

QUITCLAIM DEED

ARS-11-1134 A-6

KNOW ALL MEN BY THESE PRESENTS:

That I(we), Kent Dobbins, the undersigned, for the consideration of Ten Dollars ($10.00), and other valuable considerations, do hereby release, remise, and forever quitclaim unto Lee Wilson P.O. Box 1770, Dolan Springs, AZ 86441, all right, title and interest in that certain Property situated in Mohave County, State of Arizona, and described as follows:

Tinker Bell #4	AMC	117942
Tinker Bell #5	AMC	117943
Tinker Bell #6	AMC	117944
Tinker Bell #7	AMC	117945
Tinker Bell #8	AMC	117946

IN WITNESS WHEREOF, I(we) have hereunto set my(our) hand(s) and seal this 15 day of Aug., 2002.

Kent Dobbins
Printed Name of Releasor

Kent Dobbins
Signature of Releasor

Printed Name of Releasor

Signature of Releasor

Printed Name of Witness (if required by State Laws)

Signature of Witness (if required by State Laws)

© 1998, Alpha Publications of America, Inc.
All Rights Reserved.

(UPC 722573-64066) (ISBN 1-57164-066-5)

ENTERED IN COMPUTER
9/11/02 MK

ACKNOWLEDGMENT
(States Other Than California)

State of Arizona)
) ss.
County of Mohave)

On this 15 day of August, 2002, before me, the undersigned Notary Public, personally appeared ~~Kent Dobbins~~ Joe Kent Dobbins,

known to me to be the individual~~(s)~~ who executed the foregoing instrument and acknowledged the same to be his~~(her)(their)~~ free act and deed.

My Commission Expires: 01-26-2003

Belva L. Woody
Notary Public

If acknowledged in the State of Florida, complete section(s) below:

(Releasor) ☐ Personally Known (or) ☐ Produced Identification

If applicable, Type of Identification Produced: _____

OFFICIAL SEAL
BELVA L. WOODY
NOTARY PUBLIC-ARIZONA
MOHAVE COUNTY
My Comm. Expires Jan. 26, 2003

(Co-Releasor) ☐ Personally Known (or) ☐ Produced Identification

If applicable, Type of Identification Produced: _____

ACKNOWLEDGMENT
(State Of California)

State of California)
) ss.
County of _____)

On this _____ day of _____, _____, before me, _____, the undersigned Notary Public, personally appeared,

_____,

personally known to me (or proved to me on the basis of satisfactory evidence) to be the person(s) whose name(s) is(are) subscribed to the attached instrument and acknowledged to me that he(she)(they) executed the same in his(her)(their) authorized capacity(ies),and that by his(her)(their) signature(s) on the instrument, the person(s) or the entity upon behalf of which the person(s) acted, executed the instrument.

WITNESS my hand and official seal.

_____
Notary Public

PHOENIX, ARIZONA
2002 AUG 19 P 1:10
RECEIVED
S.L.M. AZ STATE OFFICE

© 1998, Alpha Publications of America, Inc.
All rights reserved.

(722573-64066) (ISBN 1-57164-066-5)

United States Department of the Interior
Bureau of Land Management
BUSINESS & SUPPORT SVCS DIV
222 N CENTRAL AVE
PHOENIX, AZ 85004 -2203
Phone: (602) 417-9200

Receipt	
No:	543347

Transaction #: 567967
Date of Transaction: 08/19/2002

CUSTOMER:	KENT DOBBINS PO BOX 1630 DOLAN SPRINGS,AZ 86441

LINE #	QTY	DESCRIPTION	REMARKS	UNIT PRICE	TOTAL
1	1.00	LOCATABLE MINERALS / MINING CLAIMS-NOT NEW-UNADJUD,ONE AUTH NO. ONLY / MINING CLAIM MONEY RECEIVED (455) **CASES:** AMC117942/$50.00	TRF (5) NOI 2002 (5)	- n/a -	50.00
				TOTAL:	**$50.00**

PAYMENT INFORMATION

NOTE: Items will appear on credit card statement as "Bureau of Land Management".

1	AMOUNT:	$50.00	POSTMARKED:	N/A
	TYPE:	CREDIT CARD	RECEIVED:	08/19/2002
	NAME:	DOBBINS, KENT PO BOX 1630 DOLAN SPRINGS AZ 86441		
	CARD NO:	XXXXXXXXXXXX7211	AUTH CODE:	273211
	NAME ON CARD:	DOBBINS/JOE K		
	EXPIRES:	07/31/2004		
	SIGNATURE:	Joe K Dobbins		

REMARKS

This receipt was generated by the automated BLM Collections and Billing System and is a paper representation of a portion of the official electronic record contained therein.

Receipt No. 543231

Trans No. 567840

LEAD FILE #'S AMC 107667; AMC 116235; AMC 116255, AMC 117907; AMC 117939

AMC Number	Code	Amount
107667 - 107669	480	15.00
107671 - 107673	480	15.00
116243 AM		5.00
116246 - 116255		50.00
116262 - 116263		10.00
116269 - 116279		55.00
117907 - 117908		10.00
117923 - 117924		10.00
117947 - 117958	480	60.00
TOTAL:		$230.00

AMC Number	Code	Amount
TOTAL:		$

Date of Doc 8/19/2002

Date of Rec't 8/19/2002

Amount Rec'd $230.00

Amount Earned $230.00

Date Entered: AB 9/30/2002

Date Verified: 10/16/02 AB

Sent to Accts: " "

Date Earned:

480 POL
481 NOI
482 MAINT
396 TRANS
635 AMEND

NOTES:

20020560 10 BK 4173 PG 996
OFFICIAL RECORDS OF MOHAVE COUNTY
JOAN MC CALL, MOHAVE COUNTY RECORDER
08/19/2002 07:56A PAGE 1 OF 2
DONALD STEWART
RECORDING FEE 19.00

Return Document to:
Donald Stewart
1837 W. Camino Lane
Springfield, MO 65810
Telephone: 417-883-1306

A3850-1(NOV.2001)

No. of Claims: 6 x $5 = 30.00
Receipt No.: _____ Check No.: _____
Init: _____
FOR BLM USE ONLY

☒ **AFFIDAVIT OF PERFORMANCE OF ANNUAL WORK.** Also fill in Items 1 through 9 and the reverse side of this document.

☐ **NOTICE OF INTENTION TO HOLD.** I intend to hold the claims(s)/site(s) listed on the reverse side of this document for the calendar year 20_____. Also fill in Items 1 through 4 and Item 9.

Notices of Intention to Hold are for mill sites and tunnel sites or for mining claims when assessment work has not been done, regardless of whether the annual assessment has been suspended, deferred, or not yet accrued. The filing of a Notice of Intention to Hold shall not relieve the owner of complying with federal and state laws pertaining to the performance of annual assessment work. Notices of Intention to Hold for mill sites or tunnel sites need not be county recorded. For mining claims the form filed with the Bureau of Land Management (BLM) must be identical to the one that was or will be filed with the county.

Evidence of Annual Assessment Work or a Notice of Intention to Hold must be filed each calendar year following the calendar year in which the claim/site was located. **All claims listed on a single affidavit must be contiguous.**

1. State of Arizona, County of Mohave ss:
2. I, (Name) Donald Stewart
3. Reside at (Address) 1837 W. Camino Lane
City Springfield, County _____, State MO Zip 65810

being duly sworn, deposes and says that he/she is a citizen of the United States, more than eighteen years of age, that all of the facts set forth in this affidavit/notice, subject to the provisions and penalties of 18 U.S.C. 1001 pertaining to the filing of false, fictitious, or fraudulent statements with the United States, are true and correct according to the best of my knowledge, information and belief.

4. Owner's name and address (If not shown in Items 1-3 above). **Check here if this is a change of address.** ☐

5. That I am personally acquainted with the mining claim(s). The work and improvements were made by and at the expense of the owner(s) of said claim(s). Said contiguous group of claims, listed on the reverse side of this document, are situated in the Weaver Mining District, Mohave County, Arizona.

6. That between the dates starting at 12 o'clock noon on September 1, 20 01 and ending at 12 o'clock noon on September 1, 20 02 at least $ 600.00 Dollars worth of work and improvements were done and performed upon said claim(s) or upon one or more of a contiguous group of claims for the benefit of all, or wholly or partly outside of a contiguous group of claims for the benefit of all, not including the location work.

7. That the following persons were employed to perform the work and improvements described herein:
Kent Dobbins, Don Stewart, Bill Chirgwin, Lee Wilson, Beth Wilson [illegible]

ENTERED INTO COMPUTER
9/30/02 gs

8. That the work and improvements performed were: Grading of existing roads & repairing washed out areas Removed ore by hand,pick, & shovel from claims for processing. Milling done on rented ball mill. Processing done on U-TECH table. Some ore hauled to Kingman & processed on Mr. King's portable separator. Areas where ore was removed were reclaimed by hand.

9. Dated: 8-5-02 Signature: Donald S Stevens

SUBSCRIBED AND SWORN TO before me, a Notary Public, this 5th day of August, 2002

by

Notary Public Judy Rhoten

MY COMMISSION EXPIRES 5-10-2005

JUDY RHOTEN Notary Public
Greene County State Of Missouri
My Commission Expires May 10, 2005

If the claims/sites have consecutive BLM numbers and are in the same Township, Range and Section(s), they may be listed as follows:

Sample 1 - 10	A MC 19640 - 49	Dkt/Pg 1025/1-10 Recording #9106173-82	4N	20W	36

Claim/Site Name	Serial Number	Dkt/Pg or Record # of Orig Location Notice	TWN SHP	RNG	SEC(S)
Jumpin Jack #1	AMC 107667	DKT/Pg 643/955&956	26N	20&21W	25,30,31
Jumpin Jack #2	AMC 107668	DKT/Pg 643/957&958	26N	20&21W	25,30,31
Jumpin Jack #3	AMC 107669	DKT/Pg 643/959&960	26N	20&21W	25,30,31
Jumpin Jack #5	AMC 107671	DKT/Pg 644/100&101	26N	20&21W	25,30,31
Jumpin Jack #6	AMC 107672	DKT/Pg 644/102&103	26N	20&21W	25,30,31
Jumpin Jack #7	AMC 107673	DKT/Pg 644/104&105	26N	20&21W	30

BLM requires a $5 nonrefundable service charge for each mining claim, mill site or tunnel site payable on or before December 30th (not the 31st). Mail to:

Bureau of Land Management
222 North Central Avenue
Phoenix, Arizona 85004-2203
602-417-9200
www.az.blm.gov

This form is for the purpose of complying with the laws of the United States Department of the Interior, Bureau of Land Management and the State of Arizona pertaining to assessment work and/or notice of intention to hold. 30 U.S.C. 28, 43 CFR 3833.2, ARS 27-208. Subject to Paperwork Reduction Act and Privacy Act statements available at the BLM AZ State Office. This form is not copyrighted. It may be reproduced without permission.

RECEIVED
BLM, AZ STATE OFFICE
2002 AUG 19 P 12:20
PHOENIX, ARIZONA

BLM Date Stamp

20020560 15 BK 4174 PG 5
OFFICIAL RECORDS OF MOHAVE COUNTY
JOAN MC CALL, MOHAVE COUNTY RECORDER
08/19/2002 07:59A PAGE 1 OF 2
DONALD STEWART
RECORDING FEE 19.00

J. DONALD STEWART
5241 MORNING GLORY
BATTLEFIELD, MO 65619
417 886-7269

A3850-1(NOV.2001)

No. of Claims: 5 x $5 = 25.00
Receipt No.: _____ Check No.: _____
Init: TES
FOR BLM USE ONLY

☒ **AFFIDAVIT OF PERFORMANCE OF ANNUAL WORK.** Also fill in Items 1 through 9 and the reverse side of this document.

☐ **NOTICE OF INTENTION TO HOLD.** I intend to hold the claims(s)/site(s) listed on the reverse side of this document for the calendar year 20_____. Also fill in Items 1 through 4 and Item 9.

Notices of Intention to Hold are for mill sites and tunnel sites or for mining claims when assessment work has not been done, regardless of whether the annual assessment has been suspended, deferred, or not yet accrued. The filing of a Notice of Intention to Hold shall not relieve the owner of complying with federal and state laws pertaining to the performance of annual assessment work. Notices of Intention to Hold for mill sites or tunnel sites need not be county recorded. For mining claims the form filed with the Bureau of Land Management (BLM) must be identical to the one that was or will be filed with the county.

Evidence of Annual Assessment Work or a Notice of Intention to Hold must be filed each calendar year following the calendar year in which the claim/site was located. **All claims listed on a single affidavit must be contiguous.**

1. State of Arizona, County of Mohave ss:
2. I, (Name) J. Donald Stewart
3. Reside at (Address) 1645 W. Camino Lane, Apt. 711
City Springfield, County _____, State MO Zip 65807

being duly sworn, deposes and says that he/she is a citizen of the United States, more than eighteen years of age, that all of the facts set forth in this affidavit/notice, subject to the provisions and penalties of 18 U.S.C. 1001 pertaining to the filing of false, fictitious, or fraudulent statements with the United States, are true and correct according to the best of my knowledge, information and belief.

4. Owner's name and address (If not shown in Items 1-3 above). **Check here if this is a change of address.** ☐

5. That I am personally acquainted with the mining claim(s). The work and improvements were made by and at the expense of the owner(s) of said claim(s). Said contiguous group of claims, listed on the reverse side of this document, are situated in the Weaver Mining District, Mohave County, Arizona.

6. That between the dates starting at 12 o'clock noon on September 1, 20 01 and ending at 12 o'clock noon on September 1, 20 02 at least $ 500.00 Dollars worth of work and improvements were done and performed upon said claim(s) or upon one or more of a contiguous group of claims for the benefit of all, or wholly or partly outside of a contiguous group of claims for the benefit of all, not including the location work.

7. That the following persons were employed to perform the work and improvements described herein:
Kent Dobbins, Don Stewart, Bill Chirgwin, Lee Wilson, Beth Wilson and others.

ENTERED INTO COMPUTER
9/30/02 QB

8. That the work and improvements performed were: Grading of existing roads & repairing washed out area Removed ore by hand,pick, & shovel from claims for processing. Milling done on rented ball mill Processing done on U-TECH table. Some ore hauled to Kingman & processed on Mr. King's portable separator. Areas where ore was removed were reclaimed by hand.

9. Dated: 8/5/02 Signature: [signature]

SUBSCRIBED AND SWORN TO before me, a Notary Public, this 5th day of August, 2002

by

Notary Public Judy Rhoten

MY COMMISSION EXPIRES 5-10-2005

JUDY RHOTEN Notary Public
Greene County State Of Missouri
My Commission Expires May 10, 2005

If the claims/sites have consecutive BLM numbers and are in the same Township, Range and Section(s), they may be listed as follows:

Sample 1 - 10	A MC 19640 - 49	Dkt/Pg 1025/1-10 Recording #9106173-82	4N	20W	36

Claim/Site Name	Serial Number	Dkt/Pg or Record # of Orig Location Notice	TWN SHP	RNG	SEC(S)
Tiger Bell #21	AMC 116275	DKT/Pg 673/33&34	26N	21W	19&24
Tiger Bell #22	AMC 116276	DKT/Pg 673/35&36	26N	21W	19&24
Tiger Bell #23	AMC 116277	DKT/Pg 673/37&38	26N	21W	19&24
Tiger Bell #24	AMC 116278	DKT/Pg 673/39&40	26N	21W	19&24
Tiger Bell #25	AMC 116279	DKT/Pg 673/41&42	26N	21W	19&24

BLM requires a $5 nonrefundable service charge for each mining claim, mill site or tunnel site payable on or before December 30th (not the 31st). Mail to:

Bureau of Land Management
222 North Central Avenue
Phoenix, Arizona 85004-2203
602-417-9200
www.az.blm.gov

This form is for the purpose of complying with the laws of the United States Department of the Interior, Bureau of Land Management and the State of Arizona pertaining to assessment work and/or notice of intention to hold. 30 U.S.C. 28, 43 CFR 3833.2, ARS 27-208. Subject to Paperwork Reduction Act and Privacy Act statements available at the BLM AZ State Office. This form is not copyrighted. It may be reproduced without permission.

RECEIVED
B.L.M. AZ STATE OFFICE
2002 AUG 19 P 12:20
PHOENIX, ARIZONA

BLM Date Stamp

02056014 BK 4174 PG 3
OFFICIAL RECORDS OF MOHAVE COUNTY
JOAN MC CALL, MOHAVE COUNTY RECORDE
08/19/2002 07:58A PAGE 1 OF 2
DONALD STEWART
RECORDING FEE 19.00

COURTNEY MCCURDY
2804 N. 30TH ST
OZARK, MO 65721
417 581-1043

A3850-1(NOV.2001)

No. of Claims: 5 x $5 = 25.00
Receipt No.: _____ Check No.: _____
Init: TES
FOR BLM USE ONLY

☒ **AFFIDAVIT OF PERFORMANCE OF ANNUAL WORK.** Also fill in Items 1 through 9 and the reverse side of this document.

☐ **NOTICE OF INTENTION TO HOLD.** I intend to hold the claims(s)/site(s) listed on the reverse side of this document for the calendar year 20_____. Also fill in Items 1 through 4 and Item 9.

Notices of Intention to Hold are for mill sites and tunnel sites or for mining claims when assessment work has not been done, regardless of whether the annual assessment has been suspended, deferred, or not yet accrued. The filing of a Notice of Intention to Hold shall not relieve the owner of complying with federal and state laws pertaining to the performance of annual assessment work. Notices of Intention to Hold for mill sites or tunnel sites need not be county recorded. For mining claims the form filed with the Bureau of Land Management (BLM) must be identical to the one that was or will be filed with the county.

Evidence of Annual Assessment Work or a Notice of Intention to Hold must be filed each calendar year following the calendar year in which the claim/site was located. **All claims listed on a single affidavit must be contiguous.**

1. State of Arizona, County of Mohave ss:
2. I, (Name) Courtney McCurdy
3. Reside at (Address) 3337-A S. Scenic St.
City Springfield, County _____, State MO Zip 65807

being duly sworn, deposes and says that he/she is a citizen of the United States, more than eighteen years of age, that all of the facts set forth in this affidavit/notice, subject to the provisions and penalties of 18 U.S.C. 1001 pertaining to the filing of false, fictitious, or fraudulent statements with the United States, are true and correct according to the best of my knowledge, information and belief.

4. Owner's name and address (If not shown in Items 1-3 above). **Check here if this is a change of address.** ☐

5. That I am personally acquainted with the mining claim(s). The work and improvements were made by and at the expense of the owner(s) of said claim(s). Said contiguous group of claims, listed on the reverse side of this document, are situated in the Weaver Mining District, Mohave County, Arizona.

6. That between the dates starting at 12 o'clock noon on September 1, 2001 and ending at 12 o'clock noon on September 1, 2002 at least $ 500.00 Dollars worth of work and improvements were done and performed upon said claim(s) or upon one or more of a contiguous group of claims for the benefit of all, or wholly or partly outside of a contiguous group of claims for the benefit of all, not including the location work.

7. That the following persons were employed to perform the work and improvements described herein:
Kent Dobbins, Don Stewart, Bill Chirgqin, Lee Wilson, Beth Wilson and others.

ENTERED INTO COMPUTER
9/24/02 CK

8. That the work and improvements performed were: Grading of existing roads & repairing washed out are Removed ore by hand,pick, & shovel from claims for processing. Milling done on rented ball mill Processing done on U-TECH table. Some ore hauled to Kingman & processed on Mr. King's portable separator. Areas where ore was removed were reclaimed by hand.

9. Dated: 8-17-02 Signature: C.J. McCurdy

SUBSCRIBED AND SWORN TO before me, a Notary Public, this 17 day of Aug, 2002

by

Notary Public Brenda F. Christian

MY COMMISSION EXPIRES 1-4-04

" NOTARY SEAL "
Brenda F. Christian, Notary Public
Christian County, State of Missouri
My Commission Expires 1/4/2004

If the claims/sites have consecutive BLM numbers and are in the same township, Range and Section(s), they may be listed as follows:

Sample 1 - 10	A MC 19640 - 49	Dkt/Pg 1025/1-10 Recording #9106173-82	4N	20W	36

Claim/Site Name	Serial Number	Dkt/Pg or Record # of Orig Location Notice	TWN SHP	RNG	SEC(S)
Tiger Bell #15	AMC 116269	DKT/Pg 673/21&22	26N	21W	24&25
Tiger Bell #16	AMC 116270	DKT/Pg 673/23&24	26N	21W	24&25
Tiger Bell #17	AMC 116271	DKT/Pg 673/25&26	26N	21W	24&25
Tiger Bell #18	AMC 116272	DKT/Pg 673/27&28	26N	21W	24&25
Tiger Bell #19	AMC 116273	DKT/Pg 673/29&30	26N	21W	24&25

BLM requires a $5 nonrefundable service charge for each mining claim, mill site or tunnel site payable on or before December 30th (not the 31st). Mail to:

Bureau of Land Management
222 North Central Avenue
Phoenix, Arizona 85004-2203
602-417-9200
www.az.blm.gov

This form is for the purpose of complying with the laws of the United States Department of the Interior, Bureau of Land Management and the State of Arizona pertaining to assessment work and/or notice of intention to hold. 30 U.S.C. 28, 43 CFR 3833.2, ARS 27-208. Subject to Paperwork Reduction Act and Privacy Act statements available at the BLM AZ State Office. This form is not copyrighted. It may be reproduced without permission.

RECEIVED
BLM AZ STATE OFFICE
2002 AUG 19 P 12:20
PHOENIX, ARIZONA

BLM Date Stamp

20020056012 BK 4173 PG 100
OFFICIAL RECORDS OF MOHAVE COUNTY
JOAN MC CALL, MOHAVE COUNTY RECORDE
08/19/2002 07:57A PAGE 1 OF 2
DONALD STEWART
RECORDING FEE 19.00

Return Document to:
Kenny Stewart
177 U.S. Highway 1, PMB 302
Tequesta, FL 33469
Telephone: _____

A3850-1(NOV.2001)

No. of Claims: 10 x $5 = 50.00
Receipt No.: _____ Check No.: _____
Init: TES
FOR BLM USE ONLY

☒ **AFFIDAVIT OF PERFORMANCE OF ANNUAL WORK.** Also fill in Items 1 through 9 and the reverse side of this document.

☐ **NOTICE OF INTENTION TO HOLD.** I intend to hold the claims(s)/site(s) listed on the reverse side of this document for the calendar year 20_____. Also fill in Items 1 through 4 and Item 9.

Notices of Intention to Hold are for mill sites and tunnel sites or for mining claims when assessment work has not been done, regardless of whether the annual assessment has been suspended, deferred, or not yet accrued. The filing of a Notice of Intention to Hold shall not relieve the owner of complying with federal and state laws pertaining to the performance of annual assessment work. Notices of Intention to Hold for mill sites or tunnel sites need not be county recorded. For mining claims the form filed with the Bureau of Land Management (BLM) must be identical to the one that was or will be filed with the county.

Evidence of Annual Assessment Work or a Notice of Intention to Hold must be filed each calendar year following the calendar year in which the claim/site was located. **All claims listed on a single affidavit must be contiguous.**

1. State of Arizona, County of Mohave ss:
2. I, (Name) Kenny Stewart
3. Reside at (Address) 177 U.S. Highway 1, PMB 302
City Tequesta, County _____, State FL Zip 33469

being duly sworn, deposes and says that he/she is a citizen of the United States, more than eighteen years of age, that all of the facts set forth in this affidavit/notice, subject to the provisions and penalties of 18 U.S.C. 1001 pertaining to the filing of false, fictitious, or fraudulent statements with the United States, are true and correct according to the best of my knowledge, information and belief.

4. Owner's name and address (If not shown in Items 1-3 above). **Check here if this is a change of address.** ☐

5. That I am personally acquainted with the mining claim(s). The work and improvements were made by and at the expense of the owner(s) of said claim(s). Said contiguous group of claims, listed on the reverse side of this document, are situated in the Weaver Mining District, Mohave County, Arizona.

6. That between the dates starting at 12 o'clock noon on September 1, 2001 and ending at 12 o'clock noon on September 1, 2002 at least $ 1,000.00 Dollars worth of work and improvements were done and performed upon said claim(s) or upon one or more of a contiguous group of claims for the benefit of all, or wholly or partly outside of a contiguous group of claims for the benefit of all, not including the location work.

7. That the following persons were employed to perform the work and improvements described herein:
Kent Dobbins,Don Stewart,Bill Chirgwin,Lee Wilson,Beth Wilson and others.

ENTERED INTO COMPUTER
9/30/02 aB

8. That the work and improvements performed were: Grading of existing roads & repairing washed out areas Removed ore by hand, pick, & shovel from claims for processing. Milling done on rented ball mill. Processing done on U-TECH table. Some ore hauled to Kingman & processed on Mr. King's portable separator. Areas where ore was removed were reclaimed by hand.

9. Dated: 8/16/02 Signature: [signature]

SUBSCRIBED AND SWORN TO before me, a Notary Public, this 16 day of August, 2002

by Carla R. Stephens

Notary Public [signature]

MY COMMISSION EXPIRES 12-10-02

CARLA R. STEPHENS NOTARY PUBLIC, STATE OF MISSOURI Stone County MY COMMISSION EXPIRES December 10, 2002 NOTARY SEAL

If the claims/sites have consecutive BLM numbers and are in the same Township, Range and Section(s), they may be listed as follows:

Sample 1 - 10	A MC 79640 - 49	Dkt/Pg 1025/1-10 Recording #9106173-82	4N	20W	36

Claim/Site Name	Serial Number	Dkt/Pg or Record # of Orig Location Notice	TWN SHP	RNG	SEC(S)
Blue Bell #9	AMC 116243	DKT/Pg 672/969&970	26N	20W	19&30
Blue Bell #12	AMC 116246	DKT/Pg 672/975&976	26N	20W	19&30
Blue Bell #13	AMC 116247	DKT/Pg 672/977&978	26N	20W	19&30
Blue Bell #14	AMC 116248	DKT/Pg 672/979&980	26N	20W	19&30
Blue Bell #15	AMC 116249	DKT/Pg 672/981&982	26N	20W	19&30
Blue Bell #16	AMC 116250	DKT/Pg 672/983&984	26N	20W	19&30
Blue Bell #17	AMC 116251	DKT/Pg 672/985&986	26N	20W	19&30
Blue Bell #18	AMC 116252	DKT/Pg 672/987&988	26N	20W	19&30
Blue Bell #19	AMC 116253	DKT/Pg 672/989&990	26N	20W	19&30
Blue Bell #20	AMC 116254	DKT/Pg 672/991&992	26N	20W	19&30

BLM requires a $5 nonrefundable service charge for each mining claim, mill site or tunnel site payable on or before December 30th (not the 31st). Mail to:

Bureau of Land Management
222 North Central Avenue
Phoenix, Arizona 85004-2203
602-417-9200
www.az.blm.gov

This form is for the purpose of complying with the laws of the United States Department of the Interior, Bureau of Land Management and the State of Arizona pertaining to assessment work and/or notice of intention to hold. 30 U.S.C. 28, 43 CFR 3833.2, ARS 27-208. Subject to Paperwork Reduction Act and Privacy Act statements available at the BLM AZ State Office. This form is not copyrighted. It may be reproduced without permission.

RECEIVED
BLM AZ STATE OFFICE
2002 AUG 19 P 12:20
PHOENIX, ARIZONA

BLM Date Stamp

2002056011 BK 4173 PG 998
OFFICIAL RECORDS OF MOHAVE COUNTY
JOAN MC CALL, MOHAVE COUNTY RECORDER
08/19/2002 07:57A PAGE 1 OF 2
DONALD STEWART
RECORDING FEE 19.00

Return Document to:
Anna Stewart
3804 Eaglescliff
Springfield, MO 65809
Telephone: _____

A3850-1(NOV.2001)

No. of Claims: 10 x $5 = 50.00
Receipt No.: _____ Check No.: _____
Init: TES
FOR BLM USE ONLY

☒ **AFFIDAVIT OF PERFORMANCE OF ANNUAL WORK.** Also fill in Items 1 through 9 and the reverse side of this document.

☐ **NOTICE OF INTENTION TO HOLD.** I intend to hold the claims(s)/site(s) listed on the reverse side of this document for the calendar year 20_____. Also fill in Items 1 through 4 and Item 9.

Notices of Intention to Hold are for mill sites and tunnel sites or for mining claims when assessment work has not been done, regardless of whether the annual assessment has been suspended, deferred, or not yet accrued. The filing of a Notice of Intention to Hold shall not relieve the owner of complying with federal and state laws pertaining to the performance of annual assessment work. Notices of Intention to Hold for mill sites or tunnel sites need not be county recorded. For mining claims the form filed with the Bureau of Land Management (BLM) must be identical to the one that was or will be filed with the county.

Evidence of Annual Assessment Work or a Notice of Intention to Hold must be filed each calendar year following the calendar year in which the claim/site was located. **All claims listed on a single affidavit must be contiguous.**

1. State of Arizona, County of Mohave ss:
2. I, (Name) Anna Stewart
3. Reside at (Address) 3804 Eaglescliff
City Springfield, County _____, State MO Zip 65809

being duly sworn, deposes and says that he/she is a citizen of the United States, more than eighteen years of age, that all of the facts set forth in this affidavit/notice, subject to the provisions and penalties of 18 U.S.C. 1001 pertaining to the filing of false, fictitious, or fraudulent statements with the United States, are true and correct according to the best of my knowledge, information and belief.

4. Owner's name and address (If not shown in Items 1-3 above). **Check here if this is a change of address.** ☐

_____

_____

5. That I am personally acquainted with the mining claim(s). The work and improvements were made by and at the expense of the owner(s) of said claim(s). Said contiguous group of claims, listed on the reverse side of this document, are situated in the Weaver Mining District, Mohave County, Arizona.

6. That between the dates starting at 12 o'clock noon on September 1, 2001 and ending at 12 o'clock noon on September 1, 2002 at least $ 1,000.00 Dollars worth of work and improvements were done and performed upon said claim(s) or upon one or more of a contiguous group of claims for the benefit of all, or wholly or partly outside of a contiguous group of claims for the benefit of all, not including the location work.

7. That the following persons were employed to perform the work and improvements described herein: _____
Kent Dobbins, Don Stewart, Bill Chirgwin, Lee Wilson, Beth Wilson and others

ENTERED INTO COMPUTER
9/30/02 GS

8. That the work and improvements performed were: Grading of existing roads & repairing washed out area Removed ore by hand,pick, & shovel from claims for processing. Milling done on rented ball mill Processing done on U-TECH table. Some ore hauled to Kingman & processed on Mr. King's portable separator. Areas where ore was removed were reclaimed by hand.

9. Dated: 8.12.02 Signature: [signature]

SUBSCRIBED AND SWORN TO before me, a Notary Public, this 12th day of Aug., 20 02
by Paula Phillips
Notary Public Paula Phillips
MY COMMISSION EXPIRES 10-8-05

PAULA PHILLIPS
Notary Public - Notary Seal
STATE OF MISSOURI
CHRISTIAN COUNTY
MY COMMISSION EXP. OCT. 8,2005

If the claims/sites have consecutive BLM numbers and are in the same Township, Range and Section(s), they may be listed as follows:

Sample 1 - 10	A MC 19640 - 49	Dkt/Pg 1025/1-10 Recording #9106173-82	4N	20W	36

Claim/Site Name	Serial Number	Dkt/Pg or Record # of Orig Location Notice	TWN SHP	RNG	SEC(S)
Gold Bell #1	AMC 117907	DKT/Pg 674/2&3	26N	20W	26&35
Gold Bell #2	AMC 117908	DKT/Pg 674/4&5	26N	20W	26&35
Gold Bell #17	AMC 117923	DKT/Pg 674/34&35	26N	20W	26&35
Gold Bell #18	AMC 117924	DKT/Pg 674/36&37	26N	20W	26&35
Silver Bell #9	AMC 117955	DKT/Pg 673/979&980	26N	21W	25&26
Silver Bell #10	AMC 117956	DKT/Pg 673/981&982	26N	21W	25&26
Silver Bell #11	AMC 117957	DKT/Pg 673/983&984	26N	21W	25&26
Silver Bell #12	AMC 117958	DKT/Pg 673/985&986	26N	21W	25&26
Tiger Bell #1	AMC 116255	DKT/Pg 672/993&994	26N	21W	25
Tiger Bell #8	AMC 116262	DKT/Pg 673/7&8	26N	21W	25

BLM requires a$5 nonrefundable service charge for each mining claim, mill site or tunnel site payable on or before December 30th (not the 31st). Mail to:

Bureau of Land Management
222 North Central Avenue
Phoenix, Arizona 85004-2203
602-417-9200
www.az.blm.gov

This form is for the purpose of complying with the laws of the United States Department of the Interior, Bureau of Land Management and the State of Arizona pertaining to assessment work and/or notice of intention to hold. 30 U.S.C. 28, 43 CFR 3833.2, ARS 27-208. Subject to Paperwork Reduction Act and Privacy Act statements available at the BLM AZ State Office. This form is not copyrighted. It may be reproduced without permission.

RECEIVED
BLM AZ STATE OFFICE
2002 AUG 19 P 12:20
PHOENIX, ARIZONA

BLM Date Stamp

I 20058013 BK 4174 PG 1
OFFICIAL RECORDS OF MOHAVE COUNTY
JOAN MC CALL, MOHAVE COUNTY RECORDER
08/19/2002 07:58A PAGE 1 OF 2
DONALD STEWART
RECORDING FEE 19.00

Return Document to:
Janet Eckman
5888 Farm Rd. 181
Springfield, MO 65804
Telephone: _____

A3850-1(NOV.2001)

No. of Claims: 10 x $5 = 50.00
Receipt No.: _____ Check No.: _____
Init: TEB
FOR BLM USE ONLY

☒ **AFFIDAVIT OF PERFORMANCE OF ANNUAL WORK.** Also fill in Items 1 through 9 and the reverse side of this document.

☐ **NOTICE OF INTENTION TO HOLD.** I intend to hold the claims(s)/site(s) listed on the reverse side of this document for the calendar year 20_____. Also fill in Items 1 through 4 and Item 9.

Notices of Intention to Hold are for mill sites and tunnel sites or for mining claims when assessment work has not been done, regardless of whether the annual assessment has been suspended, deferred, or not yet accrued. The filing of a Notice of Intention to Hold shall not relieve the owner of complying with federal and state laws pertaining to the performance of annual assessment work. Notices of Intention to Hold for mill sites or tunnel sites need not be county recorded. For mining claims the form filed with the Bureau of Land Management (BLM) must be identical to the one that was or will be filed with the county.

Evidence of Annual Assessment Work or a Notice of Intention to Hold must be filed each calendar year following the calendar year in which the claim/site was located. **All claims listed on a single affidavit must be contiguous.**

1. State of Arizona, County of Mohave ss:
2. I, (Name) Janet Eckman
3. Reside at (Address) 5888 Farm Rd. 181
City Springfield, County _____, State MO Zip 65804

being duly sworn, deposes and says that he/she is a citizen of the United States, more than eighteen years of age, that all of the facts set forth in this affidavit/notice, subject to the provisions and penalties of 18 U.S.C. 1001 pertaining to the filing of false, fictitious, or fraudulent statements with the United States, are true and correct according to the best of my knowledge, information and belief.

4. Owner's name and address (If not shown in Items 1-3 above). **Check here if this is a change of address.** ☒
Janet Eckman
5888 Farm Rd. 181, Springfield, MO 65804

5. That I am personally acquainted with the mining claim(s). The work and improvements were made by and at the expense of the owner(s) of said claim(s). Said contiguous group of claims, listed on the reverse side of this document, are situated in the Weaver Mining District, Mohave County, Arizona.

6. That between the dates starting at 12 o'clock noon on September 1, 20 01 and ending at 12 o'clock noon on September 1, 20 02 at least $ 1,000.00 Dollars worth of work and improvements were done and performed upon said claim(s) or upon one or more of a contiguous group of claims for the benefit of all, or wholly or partly outside of a contiguous group of claims for the benefit of all, not including the location work.

7. That the following persons were employed to perform the work and improvements described herein:
Kent Dobbins, Don Stewart, Bill Chirgwin, Lee Wilson, Beth Wilson and others

ENTERED INTO COMPUTER
9/30/02 aB

8. That the work and improvements performed were: Grading of existing roads & repairing washed out area Removed ore by hand,pick, & shovel from claims for processing. Milling done on rented ball mill Processing done on U-TECH table. Some ore hauled to Kingman & processed on Mr. King's portable separator. Areas where ore was removed were reclaimed by hand.

9. Dated: 8-8-02 Signature: [signature]

SUBSCRIBED AND SWORN TO before me, a Notary Public, this 8 day of August ,20 02

by Brenda F Christian

Notary Public

MY COMMISSION EXPIRES 1-4-04

"NOTARY SEAL"
Brenda F. Christian, Notary Public
Christian County, State of Missouri
My Commission Expires 1/4/2004

If the claims/sites have consecutive BLM numbers and are in the same Township, Range and Section(s), they may be listed as follows:

Sample 1 - 10	A MC 19640 - 49	Dkt/Pg 1025/1-10 Recording #9106173-82	4N	20W	36

Claim/Site Name	Serial Number	Dkt/Pg or Record # of Orig Location Notice	TWN SHP	RNG	SEC(S)
Silver Bell #1	AMC 117947	DKT/Pg 673/963&964	26N	21W	23,24,25,26
Silver Bell #2	AMC 117948	DKT/Pg 673/965&966	26N	21W	23,24,25,26
Silver Bell #3	AMC 117949	DKT/Pg 673/967&968	26N	21W	23,24,25,26
Silver Bell #4	AMC 117950	DKT/Pg 673/969&970	26N	21W	23,24,25,26
Silver Bell #5	AMC 117951	DKT/Pg 673/971&972	26N	21W	23,24,25,26
Silver Bell #6	AMC 117952	DKT/Pg 673/973&974	26N	21W	23,24,25,26
Silver Bell #7	AMC 117953	DKT/Pg 673/975&976	26N	21W	23,24,25,26
Silver Bell #8	AMC 117954	DKT/Pg 673/977&978	26N	21W	23,24,25,26
Tiger Bell #9	AMC 116263	DKT/Pg 673/9&10	26N	21W	24,25
Tiger Bell #20	AMC 116274	DKT/Pg 673/31&32	26N	21W	24,25

BLM requires a$5 nonrefundable service charge for each mining claim, mill site or tunnel site payable on or before December 30th (not the 31st). Mail to:

Bureau of Land Management
222 North Central Avenue
Phoenix, Arizona 85004-2203
602-417-9200
www.az.blm.gov

This form is for the purpose of complying with the laws of the United States Department of the Interior, Bureau of Land Management and the State of Arizona pertaining to assessment work and/or notice of intention to hold. 30 U.S.C. 28, 43 CFR 3833.2, ARS 27-208. Subject to Paperwork Reduction Act and Privacy Act statements available at the BLM AZ State Office. This form is not copyrighted. It may be reproduced without permission.

RECEIVED
BLM AZ STATE OFFICE
2002 AUG 19 P 12:20
PHOENIX, ARIZONA

BLM Date Stamp

United States Department of the Interior
Bureau of Land Management
BUSINESS & SUPPORT SVCS DIV
222 N CENTRAL AVE
PHOENIX, AZ 85004 -2203
Phone: (602) 417-9200

Receipt	
No:	543231

Transaction #: 567840
Date of Transaction: 08/19/2002

CUSTOMER:	DONALD STEWART 1837 W CAMINO LANE SPRINGFIELD,MO 65810

LINE #	QTY	DESCRIPTION	REMARKS	UNIT PRICE	TOTAL
1	1.00	LOCATABLE MINERALS / MINING CLAIMS-NOT NEW-UNADJUD,ONE AUTH NO. ONLY / MINING CLAIM MONEY RECEIVED (455) **CASES:** AMC107667/$230.00	POL 2002 + WAIVER (46)	- n/a -	230.00
				TOTAL:	**$230.00**

PAYMENT INFORMATION

NOTE: Items will appear on credit card statement as "Bureau of Land Management".

1	AMOUNT:	$230.00	POSTMARKED:	N/A
	TYPE:	CREDIT CARD	RECEIVED:	08/19/2002
	NAME:	STEWART, DONALD 1837 W CAMINO LANE SPRINGFIELD MO 65810		
	CARD NO:	XXXXXXXXXXXX5372	AUTH CODE:	019463
	NAME ON CARD:	STEWART/DONALD L		
	EXPIRES:	07/31/2004		
	SIGNATURE:	D L Stewart		

REMARKS

This receipt was generated by the automated BLM Collections and Billing System and is a paper representation of a portion of the official electronic record contained therein.

407

Form 3830-2
(January 2000)

UNITED STATES
DEPARTMENT OF THE INTERIOR
BUREAU OF LAND MANAGEMENT

MAINTENANCE FEE WAIVER CERTIFICATION

SEE INSTRUCTIONS ON REVERSE

AMC 116235
AMC 117907
117939

FORM APPROVED
OMB NO. 1004-0114
Expires: December 31, 2002

1. This small miner waiver is filed for the assessment year beginning at noon on September 1, 2002 and ending at noon on September 1, 2003.
2. The undersigned and all related parties owned ten or fewer mining claims, mill, or tunnel sites located and maintained on Federal lands in the United States of America on September 1, 2002.
3. The undersigned have performed the assessment work **required by law** for each mining claim listed **prior to filing this waiver** and understand that by filing this form; an affidavit of assessment work **must** be recorded by the December 30th following the filing of this waiver.
4. The undersigned understand that if the assessment work obligation has not yet come due under 30 U.S.C. 28 (for those claims in their first assessment year only); a notice of intent to hold reciting this condition **must** be recorded by the December 30th following the filing of this waiver.
5. The undersigned understand that mill and tunnel sites may also be listed upon this waiver and be waived from payment of the maintenance fee; and that a notice of intent to hold for these sites is required to be recorded by the December 30th immediately following the filing of this waiver.
6. The undersigned understand and acknowledge that pursuant to 43 U.S.C. 1212 and 18 U.S.C. 1001; the filing or recording of a false, fictitious, or fraudulent document with the Bureau of Land Management may result in a fine of up to $250,000, a prison term not to exceed five years, or both.
7. The mining claims, mill or tunnel sites for which this waiver from payment of the maintenance fees is requested are:

	CLAIM OR SITE NAME	BLM RECORDATION SERIAL NUMBER
1.	Gold Bell #3	117909
2.	Gold Bell #4	117910
3.	Gold Bell #19	117925
4.	Gold Bell #20	117926
5.	Gold Bell #21	117927
6.	Silver Bell #13	117959
7.	Silver Bell #14	117960
8.	Silver Bell #15	117961
9.	Silver Bell #16	117962
10.	Tiger Bell #4	116258

The owner(s) (claimants) of the above mining claims and sites are:

Craig Dobbins
(Owner's Name - Please Print)

X _____
(Owner's Signature)

603 W. Kingsley
(Street or P.O. Box)

Springfield (City) MO (State) 65807 (Zip Code)

(Owner's Name - Please Print)

(Owner's Signature)

(Street or P.O. Box)

(City) (State) (Zip Code)

(Owner's Name - Please Print)

(Owner's Signature)

(Street or P.O. Box)

(City) (State) (Zip Code)

ENTERED IN COMPUTER
9/16/02 MH

(Continued on reverse)

(Owner's Name - Please Print) (Owner's Signature)

(Street or P.O. Box) (City) (State) (Zip Code)

(Owner's Name - Please Print) (Owner's Signature)

(Street or P.O. Box) (City) (State) (Zip Code)

(Owner's Name - Please Print) (Owner's Signature)

(Street or P.O. Box) (City) (State) (Zip Code)

(Owner's Name - Please Print) (Owner's Signature)

(Street or P.O. Box) (City) (State) (Zip Code)

INSTRUCTIONS

1. This certification is made under the provisions of § 1744 of Title 43 and § 28-28k of Title 30 of the United States Code; and the regulations thereunder (43 CFR Part 3830).
2. The claimant(s) **must** fill in the dates in paragraph 1 for the beginning and ending of the assessment year for which this waiver is sought.
3. The claimant(s) **must** fill in the date in paragraph 2 for the beginning of the assessment year for which this waiver is sought.
4. All claim and site names and Bureau of Land Management (BLM) serial numbers **must** be listed for the mining claims, mill sites, and tunnel sites for which the waiver is sought.
5. All owners of the mining claims, mill sites, and tunnel sites and their addresses **must** be given.
6. This waiver form **must** be signed by all the claimants or their designated agent, in original form. If an agent is designated, a notarized designation of agent, signed by all of the claimants with proper address given, **must** be submitted with this waiver.
7. This form **must** be filed no later than September 1st for the upcoming assessment year in the BLM State Office where the mining claims or sites are recorded, or the waiver cannot be granted by the BLM. (Example: to obtain a waiver for the assessment year 2000, which begins at noon on September 1, 1999, you **must** qualify for and file for a waiver no later than September 1, 1999 in the proper BLM State Office).
8. For all mining claims which require assessment work, you **must** record an affidavit of labor on or before the December 30th immediately following the filing of this waiver. For all other mining claims or sites waived, you **must** record a notice of intent to hold on or before the December 30th immediately following the filing of this waiver.
9. Mill and tunnel sites may also be listed upon this waiver and be waived from payment of the maintenance fee. A notice of intent to hold for these sites is required to be filed by the December 30th following the filing of this waiver.

NOTICE/BURDEN HOURS STATEMENT

The Privacy Act of 1974, *as amended,* and the regulation in 43 CFR 2.48(d) provide that you be furnished the following information in connection with the information required by this certification of waiver from rental fees.

AUTHORITY: 30 U.S.C. 28-28k; 43 U.S.C. 1201, 1457, 1740, and 1744; and 43 CFR 3830.

PRINCIPLE PURPOSE: This information is to be used to verify that the owner(s) (claimants) of a mining claim has complied with 30 U.S.C. 28f and is entitled to perform assessment work in lieu of paying the maintenance fee for the mining claims listed on this form.

ROUTINE USE: (1) Adjudication of the claimant(s) certification of waiver from paying the maintenance fee otherwise required by 30 U.S.C. 28f. (2) Disclosure may be made to appropriate Federal agencies when location is made within the agency's geographic area of responsibility. (3) Information from the record and/or the record will be transferred to the appropriate Federal, State, or local agency, or a member of the public in response to a specific request for pertinent information. (4) Information may also be provided to the Department of Justice or in a proceeding before a court or adjudicative body; or to Federal, State, local or foreign agencies when needed for enforcement of civil or criminal codes or applicable regulations concerning title rights upon the public land.

EFFECT OF NOT PROVIDING INFORMATION: Disclosure of this information is required by 30 U.S.C. 28f and 43 CFR Part 3830 for those qualified claimants wishing to take the small miner waiver allowed. Failure to supply the information required in this form to support the claimants certification of waiver from payment of the otherwise required maintenance fees will result in the waiver being disallowed and the mining claims subject to forfeiture by BLM under 30 U.S.C. 28i.

The Paperwork Reduction Act of 1995 requires us to inform you that:

This information is being collected to allow the BLM to determine if you qualify for a waiver from the payment of $100 per mining claim or site maintenance fee established in 30 U.S.C. 28f and the implementing regulations at 43 CFR 3830. A response to this request is required in accordance with the statute to obtain your benefit.

BLM would like you to know that you do not have to respond to this, or any other, Federal agency-sponsored information collection unless it displays a currently valid OMB control number.

Public reporting burden for this form is estimated to average 8 minutes (0.133 hours) per response, including time to review instructions, gathering and maintaining data, and completing and reviewing the form. Direct comments regarding this burden estimate, or any other aspect of this form, to the U.S. Department of the Interior, Bureau of Land Management, (1004-0114) Bureau Clearance Officer (WO-630), Mail Stop 401 LS, 1849 C St., N.W.,Washington, D.C. 20240.

PHOENIX, ARIZONA

FOR OFFICIAL USE ONLY

2002 AUG 19 P 12:39

RECEIVED
BLM AZ STATE OFFICE

Form 3830-2
(January 2000)

406

UNITED STATES
DEPARTMENT OF THE INTERIOR
BUREAU OF LAND MANAGEMENT

MAINTENANCE FEE WAIVER CERTIFICATION

FORM APPROVED
OMB NO. 1004-0114
Expires: December 31, 2002

SEE INSTRUCTIONS ON REVERSE AMC 116235 117939

1. This small miner waiver is filed for the assessment year beginning at noon on September 1, 2002 and ending at noon on September 1, 2003.
2. The undersigned and all related parties owned ten or fewer mining claims, mill, or tunnel sites located and maintained on Federal lands in the United States of America on September 1, 2002.
3. The undersigned have performed the assessment work **required by law** for each mining claim listed **prior to filing this waiver** and understand that by filing this form; an affidavit of assessment work **must** be recorded by the December 30th following the filing of this waiver.
4. The undersigned understand that if the assessment work obligation has not yet come due under 30 U.S.C. 28 (for those claims in their first assessment year only); a notice of intent to hold reciting this condition **must** be recorded by the December 30th following the filing of this waiver.
5. The undersigned understand that mill and tunnel sites may also be listed upon this waiver and be waived from payment of the maintenance fee; and that a notice of intent to hold for these sites is required to be recorded by the December 30th immediately following the filing of this waiver.
6. The undersigned understand and acknowledge that pursuant to 43 U.S.C. 1212 and 18 U.S.C. 1001; the filing or recording of a false, fictitious, or fraudulent document with the Bureau of Land Management may result in a fine of up to $250,000, a prison term not to exceed five years, or both.
7. The mining claims, mill or tunnel sites for which this waiver from payment of the maintenance fees is requested are:

	CLAIM OR SITE NAME	BLM RECORDATION SERIAL NUMBER
1.	Silver Bell #22	117968
2.	Silver Bell #23	117969
3.	Silver Bell #24	117970
4.	Blue Bell #1	116235
5.	Blue Bell #2	116236
6.	Tinker Bell #4	117942
7.	Tinker Bell #5	117943
8.	Tinker Bell #6	117944
9.	Tinker Bell #7	117945
10.	Tinker Bell #8	117946

The owner(s) (claimants) of the above mining claims and sites are:

Kent Dobbins 8-15-2002 Kent Dobbins
(Owner's Name - Please Print) (Owner's Signature)

P.O. Box 1630
(Street or P.O. Box)

Dolan Springs AZ 86441
(City) (State) (Zip Code)

(Owner's Name - Please Print) (Owner's Signature)

(Street or P.O. Box)

(City) (State) (Zip Code)

(Owner's Name - Please Print) (Owner's Signature)

(Street or P.O. Box)

(City) (State) (Zip Code)

ENTERED IN COMPUTER
9/16/02 MA

(Continued on reverse)

(Owner's Name - Please Print)	(Owner's Signature)		
(Street or P.O. Box)	(City)	(State)	(Zip Code)
(Owner's Name - Please Print)	(Owner's Signature)		
(Street or P.O. Box)	(City)	(State)	(Zip Code)
(Owner's Name - Please Print)	(Owner's Signature)		
(Street or P.O. Box)	(City)	(State)	(Zip Code)
(Owner's Name - Please Print)	(Owner's Signature)		
(Street or P.O. Box)	(City)	(State)	(Zip Code)

INSTRUCTIONS

1. This certification is made under the provisions of § 1744 of Title 43 and § 28-28k of Title 30 of the United States Code; and the regulations thereunder (43 CFR Part 3830).
2. The claimant(s) **must** fill in the dates in paragraph 1 for the beginning and ending of the assessment year for which this waiver is sought.
3. The claimant(s) **must** fill in the date in paragraph 2 for the beginning of the assessment year for which this waiver is sought.
4. All claim and site names and Bureau of Land Management (BLM) serial numbers **must** be listed for the mining claims, mill sites, and tunnel sites for which the waiver is sought.
5. All owners of the mining claims, mill sites, and tunnel sites and their addresses **must** be given.
6. This waiver form **must** be signed by all the claimants or their designated agent, in original form. If an agent is designated, a notarized designation of agent, signed by all of the claimants with proper address given, **must** be submitted with this waiver.
7. This form **must** be filed no later than September 1st for the upcoming assessment year in the BLM State Office where the mining claims or sites are recorded, or the waiver cannot be granted by the BLM. (Example: to obtain a waiver for the assessment year 2000, which begins at noon on September 1, 1999, you **must** qualify for and file for a waiver no later than September 1, 1999 in the proper BLM State Office).
8. For all mining claims which require assessment work, you **must** record an affidavit of labor on or before the December 30th immediately following the filing of this waiver. For all other mining claims or sites waived, you **must** record a notice of intent to hold on or before the December 30th immediately following the filing of this waiver.
9. Mill and tunnel sites may also be listed upon this waiver and be waived from payment of the maintenance fee. A notice of intent to hold for these sites is required to be filed by the December 30th following the filing of this waiver.

NOTICE/BURDEN HOURS STATEMENT

The Privacy Act of 1974, *as amended,* and the regulation in 43 CFR 2.48(d) provide that you be furnished the following information in connection with the information required by this certification of waiver from rental fees.

AUTHORITY: 30 U.S.C. 28-28k; 43 U.S.C. 1201, 1457, 1740, and 1744; and 43 CFR 3830.

PRINCIPLE PURPOSE: This information is to be used to verify that the owner(s) (claimants) of a mining claim has complied with 30 U.S.C. 28f and is entitled to perform assessment work in lieu of paying the maintenance fee for the mining claims listed on this form.

ROUTINE USE: (1) Adjudication of the claimant(s) certification of waiver from paying the maintenance fee otherwise required by 30 U.S.C. 28f. (2) Disclosure may be made to appropriate Federal agencies when location is made within the agency's geographic area of responsibility. (3) Information from the record and/or the record will be transferred to the appropriate Federal, State, or local agency, or a member of the public in response to a specific request for pertinent information. (4) Information may also be provided to the Department of Justice or in a proceeding before a court or adjudicative body; or to Federal, State, local or foreign agencies when needed for enforcement of civil or criminal codes or applicable regulations concerning title rights upon the public land.

EFFECT OF NOT PROVIDING INFORMATION: Disclosure of this information is required by 30 U.S.C. 28f and 43 CFR Part 3830 for those qualified claimants wishing to take the small miner waiver allowed. Failure to supply the information required in this form to support the claimants certification of waiver from payment of the otherwise required maintenance fees will result in the waiver being disallowed and the mining claims subject to forfeiture by BLM under 30 U.S.C. 28i.

The Paperwork Reduction Act of 1995 requires us to inform you that:

This information is being collected to allow the BLM to determine if you qualify for a waiver from the payment of $100 per mining claim or site maintenance fee established in 30 U.S.C. 28f and the implementing regulations at 43 CFR 3830. A response to this request is required in accordance with the statute to obtain your benefit.

BLM would like you to know that you do not have to respond to this, or any other, Federal agency-sponsored information collection unless it displays a currently valid OMB control number.

Public reporting burden for this form is estimated to average 8 minutes (0.133 hours) per response, including time to review instructions, gathering and maintaining data, and completing and reviewing the form. Direct comments regarding this burden estimate, or any other aspect of this form, to the U.S. Department of the Interior, Bureau of Land Management, (1004-0114) Bureau Clearance Officer (WO-630), Mail Stop 401 LS, 1849 C St., N.W.,Washington, D.C. 20240.

FOR OFFICIAL USE ONLY

RECEIVED
BLM AZ STATE OFFICE
2002 AUG 19 P 12:39
PHOENIX, ARIZONA

4/11

Form 3830-2
(January 2000)

UNITED STATES
DEPARTMENT OF THE INTERIOR
BUREAU OF LAND MANAGEMENT

MAINTENANCE FEE WAIVER CERTIFICATION

SEE INSTRUCTIONS ON REVERSE

117907

FORM APPROVED
OMB NO. 1004-0114
Expires: December 31, 2002

117939

1. This small miner waiver is filed for the assessment year beginning at noon on September 1, 2002 and ending at noon on September 1, 2003
2. The undersigned and all related parties owned ten or fewer mining claims, mill, or tunnel sites located and maintained on Federal lands in the United States of America on September 1, 2002
3. The undersigned have performed the assessment work **required by law** for each mining claim listed **prior to filing this waiver** and understand that by filing this form; an affidavit of assessment work **must** be recorded by the December 30th following the filing of this waiver.
4. The undersigned understand that if the assessment work obligation has not yet come due under 30 U.S.C. 28 (for those claims in their first assessment year only); a notice of intent to hold reciting this condition **must** be recorded by the December 30th following the filing of this waiver.
5. The undersigned understand that mill and tunnel sites may also be listed upon this waiver and be waived from payment of the maintenance fee; and that a notice of intent to hold for these sites is required to be recorded by the December 30th immediately following the filing of this waiver.
6. The undersigned understand and acknowledge that pursuant to 43 U.S.C. 1212 and 18 U.S.C. 1001; the filing or recording of a false, fictitious, or fraudulent document with the Bureau of Land Management may result in a fine of up to $250,000, a prison term not to exceed five years, or both.
7. The mining claims, mill or tunnel sites for which this waiver from payment of the maintenance fees is requested are:

	CLAIM OR SITE NAME	BLM RECORDATION SERIAL NUMBER
1.	Gold Bell #13	117919
2.	Gold Bell #14	117920
3.	Gold Bell #15	117921
4.	Gold Bell #16	117922
5.	Gold Bell #30	117936
6.	Gold Bell #31	117937
7.	Gold Bell #32	117938
8.	Tinker Bell #1	117939
9.	Tinker Bell #2	117940
10.	Tinker Bell #3	117941

The owner(s) (claimants) of the above mining claims and sites are:

Bethany R. Wilson
(Owner's Name - Please Print)

Bethany R. Wilson
(Owner's Signature)

8-15-02

P.O. Box 1770
(Street or P.O. Box)

Dolan Springs (City) AZ (State) 86441 (Zip Code)

(Owner's Name - Please Print)

(Owner's Signature)

(Street or P.O. Box)

(City) (State) (Zip Code)

(Owner's Name - Please Print)

(Owner's Signature)

(Street or P.O. Box)

(City) (State) (Zip Code)

ENTERED IN COMPUTER
9/16/02

(Continued on reverse)

(Owner's Name - Please Print)	(Owner's Signature)		
(Street or P.O. Box)	(City)	(State)	(Zip Code)
(Owner's Name - Please Print)	(Owner's Signature)		
(Street or P.O. Box)	(City)	(State)	(Zip Code)
(Owner's Name - Please Print)	(Owner's Signature)		
(Street or P.O. Box)	(City)	(State)	(Zip Code)
(Owner's Name - Please Print)	(Owner's Signature)		
(Street or P.O. Box)	(City)	(State)	(Zip Code)

INSTRUCTIONS

1. This certification is made under the provisions of § 1744 of Title 43 and § 28-28k of Title 30 of the United States Code; and the regulations thereunder (43 CFR Part 3830).
2. The claimant(s) **must** fill in the dates in paragraph 1 for the beginning and ending of the assessment year for which this waiver is sought.
3. The claimant(s) **must** fill in the date in paragraph 2 for the beginning of the assessment year for which this waiver is sought.
4. All claim and site names and Bureau of Land Management (BLM) serial numbers **must** be listed for the mining claims, mill sites, and tunnel sites for which the waiver is sought.
5. All owners of the mining claims, mill sites, and tunnel sites and their addresses **must** be given.
6. This waiver form **must** be signed by all the claimants or their designated agent, in original form. If an agent is designated, a notarized designation of agent, signed by all of the claimants with proper address given, **must** be submitted with this waiver.
7. This form **must** be filed no later than September 1st for the upcoming assessment year in the BLM State Office where the mining claims or sites are recorded, or the waiver cannot be granted by the BLM. (Example: to obtain a waiver for the assessment year 2000, which begins at noon on September 1, 1999, you **must** qualify for and file for a waiver no later than September 1, 1999 in the proper BLM State Office).
8. For all mining claims which require assessment work, you **must** record an affidavit of labor on or before the December 30th immediately following the filing of this waiver. For all other mining claims or sites waived, you **must** record a notice of intent to hold on or before the December 30th immediately following the filing of this waiver.
9. Mill and tunnel sites may also be listed upon this waiver and be waived from payment of the maintenance fee. A notice of intent to hold for these sites is required to be filed by the December 30th following the filing of this waiver.

NOTICE/BURDEN HOURS STATEMENT

The Privacy Act of 1974, *as amended*, and the regulation in 43 CFR 2.48(d) provide that you be furnished the following information in connection with the information required by this certification of waiver from rental fees.

AUTHORITY: 30 U.S.C. 28-28k; 43 U.S.C. 1201, 1457, 1740, and 1744; and 43 CFR 3830.

PRINCIPLE PURPOSE: This information is to be used to verify that the owner(s) (claimants) of a mining claim has complied with 30 U.S.C. 28f and is entitled to perform assessment work in lieu of paying the maintenance fee for the mining claims listed on this form.

ROUTINE USE: (1) Adjudication of the claimant(s) certification of waiver from paying the maintenance fee otherwise required by 30 U.S.C. 28f. (2) Disclosure may be made to appropriate Federal agencies when location is made within the agency's geographic area of responsibility. (3) Information from the record and/or the record will be transferred to the appropriate Federal, State, or local agency, or a member of the public in response to a specific request for pertinent information. (4) Information may also be provided to the Department of Justice or in a proceeding before a court or adjudicative body; or to Federal, State, local or foreign agencies when needed for enforcement of civil or criminal codes or applicable regulations concerning title rights upon the public land.

EFFECT OF NOT PROVIDING INFORMATION: Disclosure of this information is required by 30 U.S.C. 28f and 43 CFR Part 3830 for those qualified claimants wishing to take the small miner waiver allowed. Failure to supply the information required in this form to support the claimants certification of waiver from payment of the otherwise required maintenance fees will result in the waiver being disallowed and the mining claims subject to forfeiture by BLM under 30 U.S.C. 28i.

The Paperwork Reduction Act of 1995 requires us to inform you that:

This information is being collected to allow the BLM to determine if you qualify for a waiver from the payment of $100 per mining claim or site maintenance fee established in 30 U.S.C. 28f and the implementing regulations at 43 CFR 3830. A response to this request is required in accordance with the statute to obtain your benefit.

BLM would like you to know that you do not have to respond to this, or any other, Federal agency-sponsored information collection unless it displays a currently valid OMB control number.

Public reporting burden for this form is estimated to average 8 minutes (0.133 hours) per response, including time to review instructions, gathering and maintaining data, and completing and reviewing the form. Direct comments regarding this burden estimate, or any other aspect of this form, to the U.S. Department of the Interior, Bureau of Land Management, (1004-0114) Bureau Clearance Officer (WO-630), Mail Stop 401 LS, 1849 C St., N.W.,Washington, D.C. 20240.

FOR OFFICIAL USE ONLY

PHOENIX, ARIZONA

2002 AUG 19 P 12:39

RECEIVED
BLM AZ STATE OFFICE

Form 3830-2
(January 2000)

UNITED STATES
DEPARTMENT OF THE INTERIOR
BUREAU OF LAND MANAGEMENT

353

FORM APPROVED
OMB NO. 1004-0114
Expires: December 31, 2002

AMC 117939

MAINTENANCE FEE WAIVER CERTIFICATION

SEE INSTRUCTIONS ON REVERSE

1. This small miner waiver is filed for the assessment year beginning at noon on September 1, 2002 and ending at noon on September 1, 2003.
2. The undersigned and all related parties owned ten or fewer mining claims, mill, or tunnel sites located and maintained on Federal lands in the United States of America on September 1, 2002.
3. The undersigned have performed the assessment work **required by law** for each mining claim listed **prior to filing this waiver** and understand that by filing this form; an affidavit of assessment work **must** be recorded by the December 30th following the filing of this waiver.
4. The undersigned understand that if the assessment work obligation has not yet come due under 30 U.S.C. 28 (for those claims in their first assessment year only); a notice of intent to hold reciting this condition **must** be recorded by the December 30th following the filing of this waiver.
5. The undersigned understand that mill and tunnel sites may also be listed upon this waiver and be waived from payment of the maintenance fee; and that a notice of intent to hold for these sites is required to be recorded by the December 30th immediately following the filing of this waiver.
6. The undersigned understand and acknowledge that pursuant to 43 U.S.C. 1212 and 18 U.S.C. 1001; the filing or recording of a false, fictitious, or fraudulent document with the Bureau of Land Management may result in a fine of up to $250,000, a prison term not to exceed five years, or both.
7. The mining claims, mill or tunnel sites for which this waiver from payment of the maintenance fees is requested are:

	CLAIM OR SITE NAME	BLM RECORDATION SERIAL NUMBER
1.	Tinker Bell #4	117942
2.	Tinker Bell #5	117943
3.	Tinker Bell #6	117944
4.	Tinker Bell #7	117945
5.	Tinker Bell #8	117946
6.		
7.		
8.		
9.		
10.		

The owner(s) (claimants) of the above mining claims and sites are:

Lee Wilson
(Owner's Name - Please Print)

Lee Wilson
(Owner's Signature)
8/15/02

P.O. Box 1770
(Street or P.O. Box)

Dolan Springs (City) AZ (State) 86441 (Zip Code)

(Owner's Name - Please Print)

(Owner's Signature)

(Street or P.O. Box)

(City) (State) (Zip Code)

(Owner's Name - Please Print)

(Owner's Signature)

(Street or P.O. Box)

(City) (State) (Zip Code)

ENTERED IN COMPUTER
9/11/02 NDN

(Continued on reverse)

(Owner's Name - Please Print) (Owner's Signature)

(Street or P.O. Box) (City) (State) (Zip Code)

(Owner's Name - Please Print) (Owner's Signature)

(Street or P.O. Box) (City) (State) (Zip Code)

(Owner's Name - Please Print) (Owner's Signature)

(Street or P.O. Box) (City) (State) (Zip Code)

(Owner's Name - Please Print) (Owner's Signature)

(Street or P.O. Box) (City) (State) (Zip Code)

INSTRUCTIONS

1. This certification is made under the provisions of § 1744 of Title 43 and § 28-28k of Title 30 of the United States Code; and the regulations thereunder (43 CFR Part 3830).
2. The claimant(s) **must** fill in the dates in paragraph 1 for the beginning and ending of the assessment year for which this waiver is sought.
3. The claimant(s) **must** fill in the date in paragraph 2 for the beginning of the assessment year for which this waiver is sought.
4. All claim and site names and Bureau of Land Management (BLM) serial numbers **must** be listed for the mining claims, mill sites, and tunnel sites for which the waiver is sought.
5. All owners of the mining claims, mill sites, and tunnel sites and their addresses **must** be given.
6. This waiver form **must** be signed by all the claimants or their designated agent, in original form. If an agent is designated, a notarized designation of agent, signed by all of the claimants with proper address given, **must** be submitted with this waiver.
7. This form **must** be filed no later than September 1st for the upcoming assessment year in the BLM State Office where the mining claims or sites are recorded, or the waiver cannot be granted by the BLM. (Example: to obtain a waiver for the assessment year 2000, which begins at noon on September 1, 1999, you **must** qualify for and file for a waiver no later than September 1, 1999 in the proper BLM State Office).
8. For all mining claims which require assessment work, you **must** record an affidavit of labor on or before the December 30th immediately following the filing of this waiver. For all other mining claims or sites waived, you **must** record a notice of intent to hold on or before the December 30th immediately following the filing of this waiver.
9. Mill and tunnel sites may also be listed upon this waiver and be waived from payment of the maintenance fee. A notice of intent to hold for these sites is required to be filed by the December 30th following the filing of this waiver.

NOTICE/BURDEN HOURS STATEMENT

The Privacy Act of 1974, *as amended,* and the regulation in 43 CFR 2.48(d) provide that you be furnished the following information in connection with the information required by this certification of waiver from rental fees.

AUTHORITY: 30 U.S.C. 28-28k; 43 U.S.C. 1201, 1457, 1740, and 1744; and 43 CFR 3830.

PRINCIPLE PURPOSE: This information is to be used to verify that the owner(s) (claimants) of a mining claim has complied with 30 U.S.C. 28f and is entitled to perform assessment work in lieu of paying the maintenance fee for the mining claims listed on this form.

ROUTINE USE: (1) Adjudication of the claimant(s) certification of waiver from paying the maintenance fee otherwise required by 30 U.S.C. 28f. (2) Disclosure may be made to appropriate Federal agencies when location is made within the agency's geographic area of responsibility. (3) Information from the record and/or the record will be transferred to the appropriate Federal, State, or local agency, or a member of the public in response to a specific request for pertinent information. (4) Information may also be provided to the Department of Justice or in a proceeding before a court or adjudicative body; or to Federal, State, local or foreign agencies when needed for enforcement of civil or criminal codes or applicable regulations concerning title rights upon the public land.

EFFECT OF NOT PROVIDING INFORMATION: Disclosure of this information is required by 30 U.S.C. 28f and 43 CFR Part 3830 for those qualified claimants wishing to take the small miner waiver allowed. Failure to supply the information required in this form to support the claimants certification of waiver from payment of the otherwise required maintenance fees will result in the waiver being disallowed and the mining claims subject to forfeiture by BLM under 30 U.S.C. 28i.

The Paperwork Reduction Act of 1995 requires us to inform you that:

This information is being collected to allow the BLM to determine if you qualify for a waiver from the payment of $100 per mining claim or site maintenance fee established in 30 U.S.C. 28f and the implementing regulations at 43 CFR 3830. A response to this request is required in accordance with the statute to obtain your benefit.

BLM would like you to know that you do not have to respond to this, or any other, Federal agency-sponsored information collection unless it displays a currently valid OMB control number.

Public reporting burden for this form is estimated to average 8 minutes (0.133 hours) per response, including time to review instructions, gathering and maintaining data, and completing and reviewing the form. Direct comments regarding this burden estimate, or any other aspect of this form, to the U.S. Department of the Interior, Bureau of Land Management, (1004-0114) Bureau Clearance Officer (WO-630), Mail Stop 401 LS, 1849 C St., N.W.,Washington, D.C. 20240.

FOR OFFICIAL USE ONLY

PHOENIX, ARIZONA
2002 AUG 19 P 1:10
B.L.M. AZ STATE OFFICE
RECEIVED

Form 3830-2
(January 2000)

UNITED STATES
DEPARTMENT OF THE INTERIOR
BUREAU OF LAND MANAGEMENT

MAINTENANCE FEE WAIVER CERTIFICATION

SEE INSTRUCTIONS ON REVERSE

249

FORM APPROVED
OMB NO. 1004-0114
Expires: December 31, 2002

AMC 116255, 117907, 117939

1. This small miner waiver is filed for the assessment year beginning at noon on September 1, 2002 and ending at noon on September 1, 2003.
2. The undersigned and all related parties owned ten or fewer mining claims, mill, or tunnel sites located and maintained on Federal lands in the United States of America on September 1, 2002
3. The undersigned have performed the assessment work **required by law** for each mining claim listed **prior to filing this waiver** and understand that by filing this form; an affidavit of assessment work **must** be recorded by the December 30th following the filing of this waiver.
4. The undersigned understand that if the assessment work obligation has not yet come due under 30 U.S.C. 28 (for those claims in their first assessment year only); a notice of intent to hold reciting this condition **must** be recorded by the December 30th following the filing of this waiver.
5. The undersigned understand that mill and tunnel sites may also be listed upon this waiver and be waived from payment of the maintenance fee; and that a notice of intent to hold for these sites is required to be recorded by the December 30th immediately following the filing of this waiver.
6. The undersigned understand and acknowledge that pursuant to 43 U.S.C. 1212 and 18 U.S.C. 1001; the filing or recording of a false, fictitious, or fraudulent document with the Bureau of Land Management may result in a fine of up to $250,000, a prison term not to exceed five years, or both.
7. The mining claims, mill or tunnel sites for which this waiver from payment of the maintenance fees is requested are:

	CLAIM OR SITE NAME	BLM RECORDATION SERIAL NUMBER
1.	Gold Bell #1	117907
2.	Gold Bell #2	117908
3.	Gold Bell #17	117923
4.	Gold Bell #18	117924
5.	Silver Bell #9	117955
6.	Silver Bell #10	117956
7.	Silver Bell #11	117957
8.	Silver Bell #12	117958
9.	Tiger Bell #1	116255
10.	Tiger Bell #8	116262

The owner(s) (claimants) of the above mining claims and sites are:

Anna Stewart
(Owner's Name - Please Print)


(Owner's Signature)

3804 Eaglescliff
(Street or P.O. Box)

Springfield (City) MO (State) 65809 (Zip Code)

(Owner's Name - Please Print)

(Owner's Signature)

(Street or P.O. Box)

(City) (State) (Zip Code)

(Owner's Name - Please Print)

(Owner's Signature)

(Street or P.O. Box)

(City) (State) (Zip Code)

ENTERED IN COMPUTER
9/3/02 MH

(Continued on reverse)

(Owner's Name - Please Print) (Owner's Signature)

(Street or P.O. Box) (City) (State) (Zip Code)

(Owner's Name - Please Print) (Owner's Signature)

(Street or P.O. Box) (City) (State) (Zip Code)

(Owner's Name - Please Print) (Owner's Signature)

(Street or P.O. Box) (City) (State) (Zip Code)

(Owner's Name - Please Print) (Owner's Signature)

(Street or P.O. Box) (City) (State) (Zip Code)

INSTRUCTIONS

1. This certification is made under the provisions of § 1744 of Title 43 and § 28-28k of Title 30 of the United States Code; and the regulations thereunder (43 CFR Part 3830).
2. The claimant(s) **must** fill in the dates in paragraph 1 for the beginning and ending of the assessment year for which this waiver is sought.
3. The claimant(s) **must** fill in the date in paragraph 2 for the beginning of the assessment year for which this waiver is sought.
4. All claim and site names and Bureau of Land Management (BLM) serial numbers **must** be listed for the mining claims, mill sites, and tunnel sites for which the waiver is sought.
5. All owners of the mining claims, mill sites, and tunnel sites and their addresses **must** be given.
6. This waiver form **must** be signed by all the claimants or their designated agent, in original form. If an agent is designated, a notarized designation of agent, signed by all of the claimants with proper address given, **must** be submitted with this waiver.
7. This form **must** be filed no later than September 1st for the upcoming assessment year in the BLM State Office where the mining claims or sites are recorded, or the waiver cannot be granted by the BLM. (Example: to obtain a waiver for the assessment year 2000, which begins at noon on September 1, 1999, you **must** qualify for and file for a waiver no later than September 1, 1999 in the proper BLM State Office).
8. For all mining claims which require assessment work, you **must** record an affidavit of labor on or before the December 30th immediately following the filing of this waiver. For all other mining claims or sites waived, you **must** record a notice of intent to hold on or before the December 30th immediately following the filing of this waiver.
9. Mill and tunnel sites may also be listed upon this waiver and be waived from payment of the maintenance fee. A notice of intent to hold for these sites is required to be filed by the December 30th following the filing of this waiver.

NOTICE/BURDEN HOURS STATEMENT

The Privacy Act of 1974, *as amended,* and the regulation in 43 CFR 2.48(d) provide that you be furnished the following information in connection with the information required by this certification of waiver from rental fees.

AUTHORITY: 30 U.S.C. 28-28k; 43 U.S.C. 1201, 1457, 1740, and 1744; and 43 CFR 3830.

PRINCIPLE PURPOSE: This information is to be used to verify that the owner(s) (claimants) of a mining claim has complied with 30 U.S.C. 28f and is entitled to perform assessment work in lieu of paying the maintenance fee for the mining claims listed on this form.

ROUTINE USE: (1) Adjudication of the claimant(s) certification of waiver from paying the maintenance fee otherwise required by 30 U.S.C. 28f. (2) Disclosure may be made to appropriate Federal agencies when location is made within the agency's geographic area of responsibility. (3) Information from the record and/or the record will be transferred to the appropriate Federal, State, or local agency, or a member of the public in response to a specific request for pertinent information. (4) Information may also be provided to the Department of Justice or in a proceeding before a court or adjudicative body; or to Federal, State, local or foreign agencies when needed for enforcement of civil or criminal codes or applicable regulations concerning title rights upon the public land.

EFFECT OF NOT PROVIDING INFORMATION: Disclosure of this information is required by 30 U.S.C. 28f and 43 CFR Part 3830 for those qualified claimants wishing to take the small miner waiver allowed. Failure to supply the information required in this form to support the claimants certification of waiver from payment of the otherwise required maintenance fees will result in the waiver being disallowed and the mining claims subject to forfeiture by BLM under 30 U.S.C. 28i.

The Paperwork Reduction Act of 1995 requires us to inform you that:

This information is being collected to allow the BLM to determine if you qualify for a waiver from the payment of $100 per mining claim or site maintenance fee established in 30 U.S.C. 28f and the implementing regulations at 43 CFR 3830. A response to this request is required in accordance with the statute to obtain your benefit.

BLM would like you to know that you do not have to respond to this, or any other, Federal agency-sponsored information collection unless it displays a currently valid OMB control number.

Public reporting burden for this form is estimated to average 8 minutes (0.133 hours) per response, including time to review instructions, gathering and maintaining data, and completing and reviewing the form. Direct comments regarding this burden estimate, or any other aspect of this form, to the U.S. Department of the Interior, Bureau of Land Management, (1004-0114) Bureau Clearance Officer (WO-630), Mail Stop 401 LS, 1849 C St., N.W.,Washington, D.C. 20240.

FOR OFFICIAL USE ONLY

RECEIVED
BLM AZ STATE OFFICE
2002 AUG 19 P 12:09
PHOENIX, ARIZONA

Form 3830-2
(January 2000)

UNITED STATES
DEPARTMENT OF THE INTERIOR
BUREAU OF LAND MANAGEMENT

2/6

FORM APPROVED
OMB NO. 1004-0114
Expires: December 31, 2002

AMC 117939 116255

MAINTENANCE FEE WAIVER CERTIFICATION

SEE INSTRUCTIONS ON REVERSE

1. This small miner waiver is filed for the assessment year beginning at noon on September 1, 2002 and ending at noon on September 1, 2003.
2. The undersigned and all related parties owned ten or fewer mining claims, mill, or tunnel sites located and maintained on Federal lands in the United States of America on September 1, 2002.
3. The undersigned have performed the assessment work **required by law** for each mining claim listed **prior to filing this waiver** and understand that by filing this form; an affidavit of assessment work **must** be recorded by the December 30th following the filing of this waiver.
4. The undersigned understand that if the assessment work obligation has not yet come due under 30 U.S.C. 28 (for those claims in their first assessment year only); a notice of intent to hold reciting this condition **must** be recorded by the December 30th following the filing of this waiver.
5. The undersigned understand that mill and tunnel sites may also be listed upon this waiver and be waived from payment of the maintenance fee; and that a notice of intent to hold for these sites is required to be recorded by the December 30th immediately following the filing of this waiver.
6. The undersigned understand and acknowledge that pursuant to 43 U.S.C. 1212 and 18 U.S.C. 1001; the filing or recording of a false, fictitious, or fraudulent document with the Bureau of Land Management may result in a fine of up to $250,000, a prison term not to exceed five years, or both.
7. The mining claims, mill or tunnel sites for which this waiver from payment of the maintenance fees is requested are:

	CLAIM OR SITE NAME	BLM RECORDATION SERIAL NUMBER
1.	Silver Bell #1	117947
2.	Silver Bell #2	117948
3.	Silver Bell #3	117949
4.	Silver Bell #4	117950
5.	Silver Bell #5	117951
6.	Silver Bell #6	117952
7.	Silver Bell #7	117953
8.	Silver Bell #8	117954
9.	Tiger Bell #9	116263
10.	Tiger Bell #20	116274

The owner(s) (claimants) of the above mining claims and sites are:

Janet Eckman
(Owner's Name - Please Print)

X Janet Eckman
(Owner's Signature)

5888 Farm Rd. 181
(Street or P.O. Box)

Springfield | MO | 65804
(City) | (State) | (Zip Code)

(Owner's Name - Please Print)

(Owner's Signature)

(Street or P.O. Box)

(City) | (State) | (Zip Code)

(Owner's Name - Please Print)

(Owner's Signature)

(Street or P.O. Box)

(City) | (State) | (Zip Code)

ENTERED IN COMPUTER
9/3/02 mm

(Continued on reverse)

(Owner's Name - Please Print) (Owner's Signature)

(Street or P.O. Box) (City) (State) (Zip Code)

(Owner's Name - Please Print) (Owner's Signature)

(Street or P.O. Box) (City) (State) (Zip Code)

(Owner's Name - Please Print) (Owner's Signature)

(Street or P.O. Box) (City) (State) (Zip Code)

(Owner's Name - Please Print) (Owner's Signature)

(Street or P.O. Box) (City) (State) (Zip Code)

INSTRUCTIONS

1. This certification is made under the provisions of § 1744 of Title 43 and § 28-28k of Title 30 of the United States Code; and the regulations thereunder (43 CFR Part 3830).
2. The claimant(s) **must** fill in the dates in paragraph 1 for the beginning and ending of the assessment year for which this waiver is sought.
3. The claimant(s) **must** fill in the date in paragraph 2 for the beginning of the assessment year for which this waiver is sought.
4. All claim and site names and Bureau of Land Management (BLM) serial numbers **must** be listed for the mining claims, mill sites, and tunnel sites for which the waiver is sought.
5. All owners of the mining claims, mill sites, and tunnel sites and their addresses **must** be given.
6. This waiver form **must** be signed by all the claimants or their designated agent, in original form. If an agent is designated, a notarized designation of agent, signed by all of the claimants with proper address given, **must** be submitted with this waiver.
7. This form **must** be filed no later than September 1st for the upcoming assessment year in the BLM State Office where the mining claims or sites are recorded, or the waiver cannot be granted by the BLM. (Example: to obtain a waiver for the assessment year 2000, which begins at noon on September 1, 1999, you **must** qualify for and file for a waiver no later than September 1, 1999 in the proper BLM State Office).
8. For all mining claims which require assessment work, you **must** record an affidavit of labor on or before the December 30th immediately following the filing of this waiver. For all other mining claims or sites waived, you **must** record a notice of intent to hold on or before the December 30th immediately following the filing of this waiver.
9. Mill and tunnel sites may also be listed upon this waiver and be waived from payment of the maintenance fee. A notice of intent to hold for these sites is required to be filed by the December 30th following the filing of this waiver.

NOTICE/BURDEN HOURS STATEMENT

The Privacy Act of 1974, *as amended,* and the regulation in 43 CFR 2.48(d) provide that you be furnished the following information in connection with the information required by this certification of waiver from rental fees.

AUTHORITY: 30 U.S.C. 28-28k; 43 U.S.C. 1201, 1457, 1740, and 1744; and 43 CFR 3830.

PRINCIPLE PURPOSE: This information is to be used to verify that the owner(s) (claimants) of a mining claim has complied with 30 U.S.C. 28f and is entitled to perform assessment work in lieu of paying the maintenance fee for the mining claims listed on this form.

ROUTINE USE: (1) Adjudication of the claimant(s) certification of waiver from paying the maintenance fee otherwise required by 30 U.S.C. 28f. (2) Disclosure may be made to appropriate Federal agencies when location is made within the agency's geographic area of responsibility. (3) Information from the record and/or the record will be transferred to the appropriate Federal, State, or local agency, or a member of the public in response to a specific request for pertinent information. (4) Information may also be provided to the Department of Justice or in a proceeding before a court or adjudicative body; or to Federal, State, local or foreign agencies when needed for enforcement of civil or criminal codes or applicable regulations concerning title rights upon the public land.

EFFECT OF NOT PROVIDING INFORMATION: Disclosure of this information is required by 30 U.S.C. 28f and 43 CFR Part 3830 for those qualified claimants wishing to take the small miner waiver allowed. Failure to supply the information required in this form to support the claimants certification of waiver from payment of the otherwise required maintenance fees will result in the waiver being disallowed and the mining claims subject to forfeiture by BLM under 30 U.S.C. 28i.

The Paperwork Reduction Act of 1995 requires us to inform you that:

This information is being collected to allow the BLM to determine if you qualify for a waiver from the payment of $100 per mining claim or site maintenance fee established in 30 U.S.C. 28f and the implementing regulations at 43 CFR 3830. A response to this request is required in accordance with the statute to obtain your benefit.

BLM would like you to know that you do not have to respond to this, or any other, Federal agency-sponsored information collection unless it displays a currently valid OMB control number.

Public reporting burden for this form is estimated to average 8 minutes (0.133 hours) per response, including time to review instructions, gathering and maintaining data, and completing and reviewing the form. Direct comments regarding this burden estimate, or any other aspect of this form, to the U.S. Department of the Interior, Bureau of Land Management, (1004-0114) Bureau Clearance Officer (WO-630), Mail Stop 401 LS, 1849 C St., N.W.,Washington, D.C. 20240.

FOR OFFICIAL USE ONLY

RECEIVED
BLM AZ STATE OFFICE
2002 AUG 19 P 12:09

eceipt No. [redacted] 543347

Trans No. 567967

LEAD FILE #'S

AMC 117939

AMC Number	Code	Amount
117942 - 117946	396	25.00
117942 - 117946	480	25.00
TOTAL:		$ 50.00

AMC Number	Code	Amount
TOTAL:		$

Date of Doc

Date of Rec't

Amount Rec'd 50 -

Amount Earned 50 -

Date Entered: 9/11/02 NH

Date Verified:

Sent to Accts: 9/18/02

Date Earned:

NOTES:

480 POL
481 NOI
482 MAINT
396 TRANS
635 AMEND

United States Department of the Interior
Bureau of Land Management
BUSINESS & SUPPORT SVCS DIV
222 N CENTRAL AVE
PHOENIX, AZ 85004 -2203
Phone: (602) 417-9200

Receipt	
No:	543347

Transaction #: 567967
Date of Transaction: 08/19/2002

CUSTOMER:	KENT DOBBINS PO BOX 1630 DOLAN SPRINGS,AZ 86441

LINE #	QTY	DESCRIPTION	REMARKS	UNIT PRICE	TOTAL
1	1.00	LOCATABLE MINERALS / MINING CLAIMS-NOT NEW-UNADJUD,ONE AUTH NO. ONLY / MINING CLAIM MONEY RECEIVED (455) **CASES:** AMC117942/$50.00	TRF (5) NOI 2002 (5)	- n/a -	50.00
				TOTAL:	**$50.00**

PAYMENT INFORMATION

NOTE: Items will appear on credit card statement as "Bureau of Land Management".

1				
	AMOUNT:	$50.00	POSTMARKED:	N/A
	TYPE:	CREDIT CARD	RECEIVED:	08/19/2002
	NAME:	DOBBINS, KENT PO BOX 1630 DOLAN SPRINGS AZ 86441		
	CARD NO:	XXXXXXXXXXXX7211	AUTH CODE:	273211
	NAME ON CARD:	DOBBINS/JOE K		
	EXPIRES:	07/31/2004		
	SIGNATURE:	Joe K Dobbins		

REMARKS

This receipt was generated by the automated BLM Collections and Billing System and is a paper representation of a portion of the official electronic record contained therein.

Receipt No. 172514

Trans No. 185715

LEAD FILE #'S 107667, 116235, 116255, 117907, 117939

AMC Number	Code	Amount
107674 - 107676	480	15
116235 - 116242	"	40
116244, 116245	"	10
116256 - 116261	"	30
116264 - 116268	"	25
117909 - 117910	"	10
117919 - 117922	"	20
117925 - 117927	"	15
117936 - 117946	"	55
117959 - 117962	"	20
117968 - 117970	"	15
TOTAL:		$ 255.

AMC Number	Code	Amount
TOTAL:		$

Date of Doc _____

Date of Rec't _____

Amount Rec'd 260.00

Amount Earned 255.00

480 POL
481 NOI
482 MAINT
396 TRANS
635 AMEND

Date Entered: AM 8/23/02

Date Verified: VM

Sent to Accts: 7/30/02

Date Earned: _____

NOTES:
$5.00 in suspense
AMC 107670.

21 0045578 BK 3570 PG 798
OFFICIAL RECORDS OF MOHAVE COUNTY
JOAN MC CALL, MOHAVE COUNTY RECORDER
08/21/2000 08:21A PAGE 1 OF 2
KENT DOBBINS
RECORDING FEE 15.00

Return Document to:

Bethany R. Wilson
P.O.Box ~~1770~~
Dolan Springs, AZ 86441

Telephone # ( )

For BLM Use Only

10 ~~the~~ claim
S. of
50.00 total
K

AZ-3850-1 (July 1992)

[X] **AFFIDAVIT OF PERFORMANCE OF ANNUAL WORK.**
Also fill in ITEMS 1 through 9 and the reverse side of this document.

[ ] **NOTICE OF INTENTION TO HOLD**
I intend to hold the claims(s)/site(s) listed on the reverse side of this document for the calendar year 19___.
Also fill in ITEMS 1 through 4 and ITEM 9.

NOTICES OF INTENTION TO HOLD ARE FOR MILLSITES AND TUNNEL SITES OR FOR MINING CLAIMS WHEN ASESSMENT WORK HAS NOT BEEN DONE, REGARDLESS OF WHETHER THE ANNUAL ASSESSMENT HAS BEEN SUSPENDED, DEFERRED, OR NOT YET ACCRUED. THE FILING OF A NOTICE OF INTENTION TO HOLD SHALL NOT RELIEVE THE OWNER OF COMPLYING WITH FEDERAL AND STATE LAWS PERTAINING TO THE PERFORMANCE OF ANNUAL ASSESSMENT WORK. NOTICES OF INTENTION TO HOLD FOR MILL SITES OR TUNNEL SITES NEED NOT BE COUNTY RECORDED. FOR MINING CLAIMS THE FORM FILED WITH THE BLM MUST BE IDENTICAL TO THE ONE THAT WAS OR WILL BE FILED WITH THE COUNTY.

Evidence of Annual Assessment Work or a Notice of Intention to Hold must be filed each calendar year following the calendar year in which the claim/site was located.

ALL CLAIMS LISTED ON A SINGLE AFFIDAVIT MUST BE CONTIGUOUS.

1. State of Arizona, County of Mohave ss:
2. I, (Name) Bethany R. Wilson
3. Reside at (Address) P.O. Box 1770
   City Dolan Springs, County Mohave, State Arizona, Zip 86441

being duly sworn, deposes and says that he/she is a citizen of the United States, more than eighteen years of age, that all of the facts set forth in this affidavit/jnotice, subject to the provisions and penalties of 18 USC 1001 pertaining to the filing of false, fictitous , or fraudulent statements with the United States, are true and correct according to the best of my knowledge, information and belief.

4. Owner's Name and Address (If not shown in items 1-3 above) CHECK HERE IF THIS IS A CHANGE OF ADDRESS [ ]

5. That I am personally acquainted with the mining claims(s). The work and improvements were made by and at the expense of the owner(s) of said claim(s). Said contiguous group of claims, listed on the reverse side of this document, are situated in the Weaver Mining District, Mohave County, Arizona.

6. That between the dates starting at 12 o'clock noon on September 1, 19 99 And ending at 12 o'clock noon on September 1, ~~19~~ 2000 at least $ 1000.00 Dollars worth of work and improvements were done and performed upon said claim(s) or upon one or more of a contiguous group of claims for the benefit of all, or wholly or partly outside of a contiguous group of claims for the benefit of all, not including the location work.

7. That the following persons were employed to perform the work and improvements described herein: Kent Dobbins and others.

8. That the work and improvements performed were: Mined out some ore for sampling the grind. Lots of manual pick & shovel work. Removed ore & hauled out in barrels for processing. Removed ore for processing in mill & run across concentrating tables. Graded the roads & filled in washed out roads.

9. Dated: Aug. 18, 2000, Signature: Bethany R. Wilson

SUBSCRIBED AND SWORN TO before me, a Notary Public, this 18 day of August, 19 2000
by Bethany R. Wilson.
Notary Public Cynthia A. Mitchell
MY COMMISSION EXPIRES 8-22-02

NOTARY PUBLIC
STATE OF ARIZONA
Mohave County
CYNTHIA A. MITCHELL
My Commission Expires August 22, 2002

ENTERED IN COMPUTER
8-23-00

If the claims/sites have consecutive BLM#s and are in the same Township, Range and Section(s), the may be listed as follows:

SAMPLE 1 - 10 A MC 19640 - 49 DKT/Pg 1025/1-10 RECORDING #9106173-82. 4N 20W 36

	CLAIM/SITE NAME	SERIAL NUMBER	Dkt/Pg or Recording # Of ORIGINAL LOCATION NOTICE	TWN SHP	RNG	SEC(S)
1.	Gold Bell #13	AMC 117919	DKT/Pg 674/26&27	25&26N	20&21W	6&31
2.	Gold Bell #14	AMC 117920	DKT/Pg 674/28&29	25&26N	20&21W	6&31
3.	Gold Bell #15	AMC 117921	DKT/Pg 674/30&31	25&26N	20&21W	6&31
4.	Gold Bell #16	AMC 117922	DKT/Pg 674/32&33	25&26N	20&21W	6&31
5.	Gold Bell #30	AMC 117936	DKT/Pg 674/60&61	25&26N	20&21W	6&31
6.	Gold Bell #31	AMC 117937	DKT/Pg 674/62&63	25&26N	20&21W	6&31
7.	Gold Bell #32	AMC 117938	DKT/Pg 674/64&65	25&26N	20&21W	6&31
8.	Tinker Bell #1	AMC 117939	DKT/Pg 673/815&816	26N	20W	31
9.	Tinker Bell #2	AMC 117940	DKT/Pg 673/817&818	26N	20W	31
10.	Tinker Bell #3	AMC 117941	DKT/Pg 673/819&820	26N	20W	31
11.		AMC				
12.		AMC				
13.		AMC				
14.		AMC				
15.		AMC				
16.		AMC				
17.		AMC				
18.		AMC				
19.		AMC				
20.		AMC				
21.		AMC				
22.		AMC				
23.		AMC				
24.		AMC				
25.		AMC				
26.		AMC				
27.		AMC				
28.		AMC				
29.		AMC				
30.		AMC				

FILE WITH: BUREAU OF LAND MANAGEMENT, 222 NORTH CENTRAL AVENUE, PHOENIX, ARIZONA 85004-2203 and the respective county recorder, ON OR BEFORE DECEMBER 30th (NOT THE 31st). BLM requires a $5.00 nonrefundable service charge for each mining claim, mill site or tunnel site.

This form is for the purpose of complying with the laws of the United States Department of the Interior, Bureau of Land Management and the State of Arizona pertaining to assessment work and/or noitce of intention to hold. 30 USC 28, 43 CFR 3833.2, ARS 27-208. Subject to Paperwork Reduction Act and Privacy Act statements available at the BLM AZ State Office. This form is not copyrighted. It may be reproduced without restriction.

For BLM Use Only

PHOENIX, ARIZONA

2000 AUG 21 P 1:24

BLM AZ STATE OFFICE
RECEIVED

20000045579 BK 3570 PG 800
OFFICIAL RECORDS OF MOHAVE COUNTY
JOAN MC CALL, MOHAVE COUNTY RECORDER
08/21/2000 08:21A PAGE 1 OF 2
KENT DOBBINS
RECORDING FEE 15.00

Return Document to:

Kent Dobbins
P.O.Box 1630
Dolan Springs, AZ 86441

Telephone # ( )

For BLM Use Only

10 CLAIMS
5.00
50.00 TOTAL

AZ-3850-1 (July 1992)

☒ **AFFIDAVIT OF PERFORMANCE OF ANNUAL WORK.**
Also fill in ITEMS 1 through 9 and the reverse side of this document.

☐ **NOTICE OF INTENTION TO HOLD**
I intend to hold the claims(s)/site(s) listed on the reverse side of this document for the calendar year 19___.
Also fill in ITEMS 1 through 4 and ITEM 9.

NOTICES OF INTENTION TO HOLD ARE FOR MILLSITES AND TUNNEL SITES OR FOR MINING CLAIMS WHEN ASESSMENT WORK HAS NOT BEEN DONE, REGARDLESS OF WHETHER THE ANNUAL ASSESSMENT HAS BEEN SUSPENDED, DEFERRED, OR NOT YET ACCRUED. THE FILING OF A NOTICE OF INTENTION TO HOLD SHALL NOT RELIEVE THE OWNER OF COMPLYING WITH FEDERAL AND STATE LAWS PERTAINING TO THE PERFORMANCE OF ANNUAL ASSESSMENT WORK. NOTICES OF INTENTION TO HOLD FOR MILL SITES OR TUNNEL SITES NEED NOT BE COUNTY RECORDED. FOR MINING CLAIMS THE FORM FILED WITH THE BLM MUST BE IDENTICAL TO THE ONE THAT WAS OR WILL BE FILED WITH THE COUNTY.

Evidence of Annual Assessment Work or a Notice of Intention to Hold must be filed each calendar year following the calendar year in which the claim/site was located.

ALL CLAIMS LISTED ON A SINGLE AFFIDAVIT MUST BE CONTIGUOUS.

1. State of Arizona, County of Mohave ss:
2. I, (Name) Kent Dobbins
3. Reside at (Address) P.O. Box 1630
   City Dolan Springs, County Mohave, State AZ, Zip 86441

being duly sworn, deposes and says that he/she is a citizen of the United States, more than eighteen years of age, that all of the facts set forth in this affidavit/jnotice, subject to the provisions and penalties of 18 USC 1001 pertaining to the filing of false, fictitous , or fraudulent statements with the United States, are true and correct according to the best of my knowledge, information and belief.

4. Owner's Name and Address (If not shown in items 1-3 above) CHECK HERE IF THIS IS A CHANGE OF ADDRESS ☐

5. That I am personally acquainted with the mining claims(s). The work and improvements were made by and at the expense of the owner(s) of said claim(s). Said contiguous group of claims, listed on the reverse side of this document, are situated in the Weaver Mining District, Mohave County, Arizona.

6. That between the dates starting at 12 o'clock noon on September 1, 19 99 And ending at 12 o'clock noon on September 1, 19 2000 at least $ 1000.00 Dollars worth of work and improvements were done and performed upon said claim(s) or upon one or more of a contiguous group of claims for the benefit of all, or wholly or partly outside of a contiguous group of claims for the benefit of all, not including the location work.

7. That the following persons were employed to perform the work and improvements described herein:
Kent Dobbins and others.

8. That the work and improvements performed were: Mined out some ore for sampling the grind. Lots of manual pick & shovel work. Removed ore & hauled out in barrels for processing. Removed ore for processing in mill & run across concentrating tables. Graded the roads & filled in washed out roads.

9. Dated: Aug 21, 2000 Signature: Kent Dobbins
SUBSCRIBED AND SWORN TO before me, a Notary Public, this 21 day of August, 2000
by Joe Kent Dobbins.
Notary Public Belva L. Woody
MY COMMISSION EXPIRES 01-26-2003

OFFICIAL SEAL
BELVA L. WOODY
NOTARY PUBLIC-ARIZONA
MOHAVE COUNTY
My Comm. Expires Jan. 26, 2003

ENTERED IN COMPUTER
8-23-00

If the claims/sites have consecutive BLM#s and are in the same Township, Range and Section(s), the may be listed as follows:

SAMPLE 1 - 10	A MC 19640 - 49	DKT/Pg 1025/1-10 RECORDING #9106173-82.	4N	20W	36

	CLAIM/SITE NAME	SERIAL NUMBER	Dkt/Pg or Recording # Of ORIGINAL LOCATION NOTICE	TWN SHP	RNG	SEC(S)
1.	Silver Bell #22	AMC 117968	DKT/Pg 674/74&75	26N	21W	31
2.	Silver Bell #23	AMC 117969	DKT/Pg 67/76&77	26N	21W	31
3.	Silver Bell #24	AMC 117970	DKT/Pg 67/78&79	26N	21W	31
4.	Blue Bell #1	AMC 116235	DKT/Pg 672/953&954	26N	20W	31
5.	Blue Bell #2	AMC 116236	DKT/Pg 672/955&956	26N	20W	31
6.	Tinker Bell #4	AMC 117942	DKT/Pg 673/821&822	26N	20W	31
7.	Tinker Bell #5	AMC 117943	DKT/Pg 673/823&824	26N	20W	31
8.	Tinker Bell #6	AMC 117944	DKT/Pg 673/825&826	26N	20W	31
9.	Tinker Bell #7	AMC 117945	DKT/Pg 673/827&828	26N	20W	31
10.	Tinker Bell #8	AMC 117946	DKT/Pg 673/829&830	26N	20W	31
11.		AMC				
12.		AMC				
13.		AMC				
14.		AMC				
15.		AMC				
16.		AMC				
17.		AMC				
18.		AMC				
19.		AMC				
20.		AMC				
21.		AMC				
22.		AMC				
23.		AMC				
24.		AMC				
25.		AMC				
26.		AMC				
27.		AMC				
28.		AMC				
29.		AMC				
30.		AMC				

FILE WITH: BUREAU OF LAND MANAGEMENT, 222 NORTH CENTRAL AVENUE, PHOENIX, ARIZONA 85004-2203 and the respective county recorder, ON OR BEFORE DECEMBER 30th (NOT THE 31st). BLM requires a $5.00 nonrefundable service charge for each mining claim, mill site or tunnel site.

This form is for the purpose of complying with the laws of the United States Department of the Interior, Bureau of Land Management and the State of Arizona pertaining to assessment work and/or noitce of intention to hold. 30 USC 28, 43 CFR 3833.2, ARS 27-208. Subject to Paperwork Reduction Act and Privacy Act statements available at the BLM AZ State Office. This form is not copyrighted. It may be reproduced without restriction.

For BLM Use Only

PHOENIX, ARIZONA
2000 AUG 21 P 1:21
BLM ... STATE OFFICE
RECEIVED

2X

0.0045580 BK 3570 PG 802
OFFICIAL RECORDS OF MOHAVE COUNTY
JOAN MC CALL, MOHAVE COUNTY RECORDER
08/21/2000 08:21A PAGE 1 OF 2
KENT DOBBINS
RECORDING FEE 15.00

Return Document to:

Brendan Galyean
288 Eagle Rock Rd.
Branson, MO 65616

Telephone # ( )

For BLM Use Only

9 Claims
5. Hea
45. Total
1a

AZ-3850-1 (July 1992)

☒ **AFFIDAVIT OF PERFORMANCE OF ANNUAL WORK.**
Also fill in ITEMS 1 through 9 and the reverse side of this document.

☐ **NOTICE OF INTENTION TO HOLD**
I intend to hold the claims(s)/site(s) listed on the reverse side of this document for the calendar year 19___.
Also fill in ITEMS 1 through 4 and ITEM 9.

NOTICES OF INTENTION TO HOLD ARE FOR MILLSITES AND TUNNEL SITES OR FOR MINING CLAIMS WHEN ASESSMENT WORK HAS NOT BEEN DONE, REGARDLESS OF WHETHER THE ANNUAL ASSESSMENT HAS BEEN SUSPENDED, DEFERRED, OR NOT YET ACCRUED. THE FILING OF A NOTICE OF INTENTION TO HOLD SHALL NOT RELIEVE THE OWNER OF COMPLYING WITH FEDERAL AND STATE LAWS PERTAINING TO THE PERFORMANCE OF ANNUAL ASSESSMENT WORK. NOTICES OF INTENTION TO HOLD FOR MILL SITES OR TUNNEL SITES NEED NOT BE COUNTY RECORDED. FOR MINING CLAIMS THE FORM FILED WITH THE BLM MUST BE IDENTICAL TO THE ONE THAT WAS OR WILL BE FILED WITH THE COUNTY.

Evidence of Annual Assessment Work or a Notice of Intention to Hold must be filed each calendar year following the calendar year in which the claim/site was located.

ALL CLAIMS LISTED ON A SINGLE AFFIDAVIT MUST BE CONTIGUOUS.

1. State of Arizona, County of Mohave ss:
2. I, (Name) Brendan Galyean
3. Reside at (Address) 288 Eagle Rock Rd.
City Branson, County ____, State MO, Zip 65616
being duly sworn, deposes and says that he/she is a citizen of the United States, more than eighteen years of age, that all of the facts set forth in this affidavit/jnotice, subject to the provisions and penalties of 18 USC 1001 pertaining to the filing of false, fictitous , or fraudulent statements with the United States, are true and correct according to the best of my knowledge, information and belief.

4. Owner's Name and Address (If not shown in items 1-3 above) CHECK HERE IF THIS IS A CHANGE OF ADDRESS ☐

5. That I am personally acquainted with the mining claims(s). The work and improvements were made by and at the expense of the owner(s) of said claim(s). Said contiguous group of claims, listed on the reverse side of this document, are situated in the Weaver Mining District, Mohave County, Arizona.

6. That between the dates starting at 12 o'clock noon on September 1, 19 99 And ending at 12 o'clock noon on September 1, ~~19~~ 2000 at least $ 900.00 Dollars worth of work and improvements were done and performed upon said claim(s) or upon one or more of a contiguous group of claims for the benefit of all, or wholly or partly outside of a contiguous group of claims for the benefit of all, not including the location work.

7. That the following persons were employed to perform the work and improvements described herein:
Kent Dobbins and others.

8. That the work and improvements performed were: Mined out some ore for sampling the grind. Lots of manual pick and shovel work. Removed ore & hauled out in barrels for processing. Removed ore for processing in mill & run across concentrating tables. Graded the roads & filled in washed out roads.

X 9. Dated: 8-14-00, Signature: Brendan Galyean
SUBSCRIBED AND SWORN TO before me, a Notary Public, this 14 day of August, 19 2000
by Shirley A Barnes
Notary Public Branson Taney Co, Missouri
MY COMMISSION EXPIRES 3-28-01

Shirley A. Barnes
Notary Public-Notary Seal
State of Missouri
Taney County
My Commission Expir03/28/2001

ENTERED IN COMPUTER
for 8-23-00

If the claims/sites have consecutive BLM#s and are in the same Township, Range and Section(s), the may be listed as follows:

SAMPLE 1 - 10	A MC 19640 - 49	DKT/Pg 1025/1-10 RECORDING #9106173-82.	4N	20W	36

	CLAIM/SITE NAME	SERIAL NUMBER	Dkt/Pg or Recording # Of ORIGINAL LOCATION NOTICE	TWN SHP	RNG	SEC(S)
1.	Blue Bell #3	AMC 116237	DKT/Pg 672/957&958	26N	20W	30
2.	Blue Bell #4	AMC 116238	DKT/Pg 672/959&960	26N	20W	30
3.	Blue Bell #5	AMC 116239	DKT/Pg 672/961&962	26N	20W	30
4.	Blue Bell #6	AMC 116240	DKT/Pg 672/963&964	26N	20W	30
5.	Blue Bell #7	AMC 116241	DKT/Pg 672/965&966	26N	20W	30
6.	Blue Bell #8	AMC 116242	DKT/Pg 672/967&968	26N	20W	30
7.	Jumpin Jack #8	AMC 107674	DKT/Pg 644/106&107	26N	20&21W	30
8.	Jumpin Jack #9	AMC 107675	DKT/Pg 644/108&109	26N	20&21W	30
9.	Jumpin Jack #10	AMC 107676	DKT/Pg 644/110&111	26N	20&21W	30
10.		AMC				
11.		AMC				
12.		AMC				
13.		AMC				
14.		AMC				
15.		AMC				
16.		AMC				
17.		AMC				
18.		AMC				
19.		AMC				
20.		AMC				
21.		AMC				
22.		AMC				
23.		AMC				
24.		AMC				
25.		AMC				
26.		AMC				
27.		AMC				
28.		AMC				
29.		AMC				
30.		AMC				

FILE WITH: BUREAU OF LAND MANAGEMENT, 222 NORTH CENTRAL AVENUE, PHOENIX, ARIZONA 85004-2203 and the respective county recorder, ON OR BEFORE DECEMBER 30th (NOT THE 31st). BLM requires a $5.00 nonrefundable service charge for each mining claim, mill site or tunnel site.

This form is for the purpose of complying with the laws of the United States Department of the Interior, Bureau of Land Management and the State of Arizona pertaining to assessment work and/or noitce of intention to hold. 30 USC 28, 43 CFR 3833.2, ARS 27-208. Subject to Paperwork Reduction Act and Privacy Act statements available at the BLM AZ State Office. This form is not copyrighted. It may be reproduced without restriction.

For BLM Use Only

PHOENIX, ARIZONA

2000 AUG 21 P 1:24

BLM ... STATE OFFICE
RECEIVED

20000045581 BK 3570 PG 804
OFFICIAL RECORDS OF MOHAVE COUNTY
DARLENE CALL, MOHAVE COUNTY RECORDER
08/21/2000 08:22A PAGE 1 OF 2
KENT DOBBINS
RECORDING FEE 15.00

Return Document to:

CRAIG DOBBINS
603 W. KINGSLEY
SPRINGFIELD MO 65807

Telephone # ( )

For BLM Use Only

10 Claims
5.00
50.00 Total
EC

AZ-3850-1 (July 1992)

[X] **AFFIDAVIT OF PERFORMANCE OF ANNUAL WORK.**
Also fill in ITEMS 1 through 9 and the reverse side of this document.

[ ] **NOTICE OF INTENTION TO HOLD**
I intend to hold the claims(s)/site(s) listed on the reverse side of this document for the calendar year 19___.
Also fill in ITEMS 1 through 4 and ITEM 9.

NOTICES OF INTENTION TO HOLD ARE FOR MILLSITES AND TUNNEL SITES OR FOR MINING CLAIMS WHEN ASESSMENT WORK HAS NOT BEEN DONE, REGARDLESS OF WHETHER THE ANNUAL ASSESSMENT HAS BEEN SUSPENDED, DEFERRED, OR NOT YET ACCRUED. THE FILING OF A NOTICE OF INTENTION TO HOLD SHALL NOT RELIEVE THE OWNER OF COMPLYING WITH FEDERAL AND STATE LAWS PERTAINING TO THE PERFORMANCE OF ANNUAL ASSESSMENT WORK. NOTICES OF INTENTION TO HOLD FOR MILL SITES OR TUNNEL SITES NEED NOT BE COUNTY RECORDED. FOR MINING CLAIMS THE FORM FILED WITH THE BLM MUST BE IDENTICAL TO THE ONE THAT WAS OR WILL BE FILED WITH THE COUNTY.

Evidence of Annual Assessment Work or a Notice of Intention to Hold must be filed each calendar year following the calendar year in which the claim/site was located.

ALL CLAIMS LISTED ON A SINGLE AFFIDAVIT MUST BE CONTIGUOUS.

1. State of Arizona, County of Mohave ss:
2. I, (Name) Craig Dobbins
3. Reside at (Address) 603 W. Kingsley
City Springfield, County ____, State MO, Zip 65807
being duly sworn, deposes and says that he/she is a citizen of the United States, more than eighteen years of age, that all of the facts set forth in this affidavit/jnotice, subject to the provisions and penalties of 18 USC 1001 pertaining to the filing of false, fictitous , or fraudulent statements with the United States, are true and correct according to the best of my knowledge, information and belief.

4. Owner's Name and Address (If not shown in items 1-3 above) CHECK HERE IF THIS IS A CHANGE OF ADDRESS [ ]

5. That I am personally acquainted with the mining claims(s). The work and improvements were made by and at the expense of the owner(s) of said claim(s). Said contiguous group of claims, listed on the reverse side of this document, are situated in the Weaver Mining District, Mohave County, Arizona.

6. That between the dates starting at 12 o'clock noon on September 1, 19 99 And ending at 12 o'clock noon on September 1, 2000 at least $ 1000.00 Dollars worth of work and improvements were done and performed upon said claim(s) or upon one or more of a contiguous group of claims for the benefit of all, or wholly or partly outside of a contiguous group of claims for the benefit of all, not including the location work.

7. That the following persons were employed to perform the work and improvements described herein: Kent Dobbins and others.

8. That the work and improvements performed were: Mined out some ore for sampling the grind. Lots of manual pick and shovel work. Removed ore & hauled out in barrels for processing. Removed ore for processing in mill & run across concentrating tables. Graded the roads & filled in washed out roads.

X 9. Dated: 8-15-2000, Signature: [signature]
SUBSCRIBED AND SWORN TO before me, a Notary Public, this 15th day of August, 19 2000
by Craig Dobbins
Notary Public Marcie Vie Penka
MY COMMISSION EXPIRES 9-12-03

MARCIE VIE PENKA
Notary Public - Notary Seal
STATE OF MISSOURI
Greene County
My Commission Expires Sept. 12, 2003

ENTERED IN COMPUTER
for 8-23-00

If the claims/sites have consecutive BLM#s and are in the same Township, Range and Section(s), the may be listed as follows:

SAMPLE 1 - 10	A MC 19640 - 49	DKT/Pg 1025/1-10 RECORDING #9106173-82.	4N	20W	36

	CLAIM/SITE NAME	SERIAL NUMBER	Dkt/Pg or Recording # Of ORIGINAL LOCATION NOTICE	TWN SHP	RNG	SEC(S)
1.	Gold Bell #3	AMC 117909	DKT/Pg 674/6&7	25&26N	20&21W	26&35
2.	Gold Bell #4	AMC 117910	DKT/Pg 674/8&9	25&26N	20&21W	26&35
3.	Gold Bell #19	AMC 117925	DKT/Pg 674/38&39	25&26N	20&21W	26&35
4.	Gold Bell #20	AMC 117926	DKT/Pg 674/40&41	25&26N	20&21W	26&35
5.	Gold Bell #21	AMC 117927	DKT/Pg 674/42&43	25&26N	20&21W	26&35
6.	Silver Bell #13	AMC 117959	DKT/Pg 673/987&988	26N	21W	25&26
7.	Silver Bell #14	AMC 117960	DKT/Pg 673/989&990	26N	21W	25&26
8.	Silver Bell #15	AMC 117961	DKT/Pg 673/991&992	26N	21W	25&26
9.	Silver Bell #16	AMC 117962	DKT/Pg 673/993&994	26N	21W	25&26
10.	Tiger Bell #4	AMC 116258	DKT/Pg 672/999&1000	26N	21W	25
11.		AMC				
12.		AMC				
13.		AMC				
14.		AMC				
15.		AMC				
16.		AMC				
17.		AMC				
18.		AMC				
19.		AMC				
20.		AMC				
21.		AMC				
22.		AMC				
23.		AMC				
24.		AMC				
25.		AMC				
26.		AMC				
27.		AMC				
28.		AMC				
29.		AMC				
30.		AMC				

FILE WITH: BUREAU OF LAND MANAGEMENT, 222 NORTH CENTRAL AVENUE, PHOENIX, ARIZONA 85004-2203 and the respective county recorder, ON OR BEFORE DECEMBER 30th (NOT THE 31st). BLM requires a $5.00 nonrefundable service charge for each mining claim, mill site or tunnel site.

This form is for the purpose of complying with the laws of the United States Department of the Interior, Bureau of Land Management and the State of Arizona pertaining to assessment work and/or noitce of intention to hold. 30 USC 28, 43 CFR 3833.2, ARS 27-208. Subject to Paperwork Reduction Act and Privacy Act statements available at the BLM AZ State Office. This form is not copyrighted. It may be reproduced without restriction.

For BLM Use Only

RECEIVED
BLM, AZ STATE OFFICE
2000 AUG 21 P 1:24
PHOENIX, ARIZONA

28

0045582 BK 3570 PG 806
OFFICIAL RECORDS OF MOHAVE COUNTY
JOAN MC CALL, MOHAVE COUNTY RECORDER
08/21/2000 08:22A PAGE 1 OF 2
KENT DOBBINS
RECORDING FEE 15.00

Return Document to:

Tasha Inmon
2807 N. Farm Road 81
Willard, MO 65781

Telephone # ( )

For BLM Use Only

5 Claims
5.00
25.00 Total
KC

AZ-3850-1 (July 1992)

☒ **AFFIDAVIT OF PERFORMANCE OF ANNUAL WORK.**
Also fill in ITEMS 1 through 9 and the reverse side of this document.

☐ **NOTICE OF INTENTION TO HOLD**
I intend to hold the claims(s)/site(s) listed on the reverse side of this document for the calendar year 19___.
Also fill in ITEMS 1 through 4 and ITEM 9.

NOTICES OF INTENTION TO HOLD ARE FOR MILLSITES AND TUNNEL SITES OR FOR MINING CLAIMS WHEN ASESSMENT WORK HAS NOT BEEN DONE, REGARDLESS OF WHETHER THE ANNUAL ASSESSMENT HAS BEEN SUSPENDED, DEFERRED, OR NOT YET ACCRUED. THE FILING OF A NOTICE OF INTENTION TO HOLD SHALL NOT RELIEVE THE OWNER OF COMPLYING WITH FEDERAL AND STATE LAWS PERTAINING TO THE PERFORMANCE OF ANNUAL ASSESSMENT WORK. NOTICES OF INTENTION TO HOLD FOR MILL SITES OR TUNNEL SITES NEED NOT BE COUNTY RECORDED. FOR MINING CLAIMS THE FORM FILED WITH THE BLM MUST BE IDENTICAL TO THE ONE THAT WAS OR WILL BE FILED WITH THE COUNTY.

Evidence of Annual Assessment Work or a Notice of Intention to Hold must be filed each calendar year following the calendar year in which the claim/site was located.

ALL CLAIMS LISTED ON A SINGLE AFFIDAVIT MUST BE CONTIGUOUS.

1. State of Arizona, County of Mohave ss:
2. I, (Name) Tasha Inmon
3. Reside at (Address) 2807 N. Farm Road 81
City Willard, County ____, State MO, Zip 65781

being duly sworn, deposes and says that he/she is a citizen of the United States, more than eighteen years of age, that all of the facts set forth in this affidavit/jnotice, subject to the provisions and penalties of 18 USC 1001 pertaining to the filing of false, fictitous , or fraudulent statements with the United States, are true and correct according to the best of my knowledge, information and belief.

4. Owner's Name and Address (If not shown in items 1-3 above) CHECK HERE IF THIS IS A CHANGE OF ADDRESS ☐

5. That I am personally acquainted with the mining claims(s). The work and improvements were made by and at the expense of the owner(s) of said claim(s). Said contiguous group of claims, listed on the reverse side of this document, are situated in the Weaver Mining District, Mohave County, Arizona.

6. That between the dates starting at 12 o'clock noon on September 1, 1999 And ending at 12 o'clock noon on September 1, ~~19~~ 2000 at least $ 500.00 Dollars worth of work and improvements were done and performed upon said claim(s) or upon one or more of a contiguous group of claims for the benefit of all, or wholly or partly outside of a contiguous group of claims for the benefit of all, not including the location work.

7. That the following persons were employed to perform the work and improvements described herein: Kent Dobbins and others.

8. That the work and improvements performed were: Mined out some ore for sampling the grind. Lots of manual pick and shovel work. Removed ore & hauled in barrels for processing. Removed ore for processing in mill & run across concentrating tables. Graded the roads & filled in washed out roads.

9. Dated: 8-15-00, Signature: Tasha Inmon

SUBSCRIBED AND SWORN TO before me, a Notary Public, this 15th day of August, ~~19~~ 2000
by Tasha Inmon
Notary Public Marcie Vie Penka
MY COMMISSION EXPIRES 9-12-03

MARCIE VIE PENKA
Notary Public - Notary Seal
STATE OF MISSOURI
Greene County
My Commission Expires Sept. 12, 2003

ENTERED IN COMPUTER
8-23-00

If the claims/sites have consecutive BLM#s and are in the same Township, Range and Section(s), the may be listed as follows:

SAMPLE 1 - 10 A MC 19640 - 49 DKT/Pg 1025/1-10 RECORDING #9106173-82. 4N 20W 36

	CLAIM/SITE NAME	SERIAL NUMBER	Dkt/Pg or Recording # Of ORIGINAL LOCATION NOTICE	TWN SHP	RNG	SEC(S)
1.	Tiger Bell #2	AMC 116256	DKT/Pg 672/995&996	26N	20&21W	25
2.	Tiger Bell #3	AMC 116257	DKT/Pg 672/997&998	26N	20&21W	25
3.	Tiger Bell #5	AMC 116259	DKT/Pg 673/1&2	26N	20&21W	25
4.	Tiger Bell #6	AMC 116260	DKT/Pg 673/3&4	26N	20&21W	25
5.	Tiger Bell #7	AMC 116261	DKT/Pg 673/5&6	26N	20&21W	25
6.		AMC				
7.		AMC				
8.		AMC				
9.		AMC				
10.		AMC				
11.		AMC				
12.		AMC				
13.		AMC				
14.		AMC				
15.		AMC				
16.		AMC				
17.		AMC				
18.		AMC				
19.		AMC				
20.		AMC				
21.		AMC				
22.		AMC				
23.		AMC				
24.		AMC				
25.		AMC				
26.		AMC				
27.		AMC				
28.		AMC				
29.		AMC				
30.		AMC				

FILE WITH: BUREAU OF LAND MANAGEMENT, 222 NORTH CENTRAL AVENUE, PHOENIX, ARIZONA 85004-2203 and the respective county recorder, ON OR BEFORE DECEMBER 30th (NOT THE 31st). BLM requires a $5.00 nonrefundable service charge for each mining claim, mill site or tunnel site.

This form is for the purpose of complying with the laws of the United States Department of the Interior, Bureau of Land Management and the State of Arizona pertaining to assessment work and/or noitce of intention to hold. 30 USC 28, 43 CFR 3833.2, ARS 27-208. Subject to Paperwork Reduction Act and Privacy Act statements available at the BLM AZ State Office. This form is not copyrighted. It may be reproduced without restriction.

For BLM Use Only

RECEIVED
B.L.M. / STATE OFFICE
2000 AUG 21 P 1:24
PHOENIX, ARIZONA

20000045584 BK 3570 PG 810
OFFICIAL RECORDS OF MOHAVE COUNTY
JOAN MC CALL, MOHAVE COUNTY RECORDER
08/21/2000 08:23A PAGE 1 OF 2
KENT DOBBINS
RECORDING FEE 15.00

Return Document to:

William J. Chirgwin
P.O. Box 474
Dolan Springs, AZ 86441

Telephone # ( )

For BLM Use Only

7 Claims
5.00
35.00 Total
CC

AZ-3850-1 (July 1992)

☒ **AFFIDAVIT OF PERFORMANCE OF ANNUAL WORK.**
Also fill in ITEMS 1 through 9 and the reverse side of this document.

☐ **NOTICE OF INTENTION TO HOLD**
I intend to hold the claims(s)/site(s) listed on the reverse side of this document for the calendar year 19___.
Also fill in ITEMS 1 through 4 and ITEM 9.

NOTICES OF INTENTION TO HOLD ARE FOR MILLSITES AND TUNNEL SITES OR FOR MINING CLAIMS WHEN ASESSMENT WORK HAS NOT BEEN DONE, REGARDLESS OF WHETHER THE ANNUAL ASSESSMENT HAS BEEN SUSPENDED, DEFERRED, OR NOT YET ACCRUED. THE FILING OF A NOTICE OF INTENTION TO HOLD SHALL NOT RELIEVE THE OWNER OF COMPLYING WITH FEDERAL AND STATE LAWS PERTAINING TO THE PERFORMANCE OF ANNUAL ASSESSMENT WORK. NOTICES OF INTENTION TO HOLD FOR MILL SITES OR TUNNEL SITES NEED NOT BE COUNTY RECORDED. FOR MINING CLAIMS THE FORM FILED WITH THE BLM MUST BE IDENTICAL TO THE ONE THAT WAS OR WILL BE FILED WITH THE COUNTY.

Evidence of Annual Assessment Work or a Notice of Intention to Hold must be filed each calendar year following the calendar year in which the claim/site was located.

ALL CLAIMS LISTED ON A SINGLE AFFIDAVIT MUST BE CONTIGUOUS.

1. State of Arizona, County of Mohave ss:
2. I, (Name) William J. Chirgwin
3. Reside at (Address) P.O.Box 474
City Dolan Springs, County Mohave, State AZ, Zip 86441
being duly sworn, deposes and says that he/she is a citizen of the United States, more than eighteen years of age, that all of the facts set forth in this affidavit/jnotice, subject to the provisions and penalties of 18 USC 1001 pertaining to the filing of false, fictitous , or fraudulent statements with the United States, are true and correct according to the best of my knowledge, information and belief.

4. Owner's Name and Address (If not shown in items 1-3 above) CHECK HERE IF THIS IS A CHANGE OF ADDRESS ☐

5. That I am personally acquainted with the mining claims(s). The work and improvements were made by and at the expense of the owner(s) of said claim(s). Said contiguous group of claims, listed on the reverse side of this document, are situated in the Weaver Mining District, Mohave County, Arizona.

6. That between the dates starting at 12 o'clock noon on September 1, 1999 And ending at 12 o'clock noon on September 1, ~~19~~ 2000 at least $ 700.00 Dollars worth of work and improvements were done and performed upon said claim(s) or upon one or more of a contiguous group of claims for the benefit of all, or wholly or partly outside of a contiguous group of claims for the benefit of all, not including the location work.

7. That the following persons were employed to perform the work and improvements described herein: Kent Dobbins and others.

8. That the work and improvements performed were: Mined out some ore for sampling the grind. Lots of manual pick and shovel work. Removed ore & hauled out in barrells for processing. Removed ore for processing in mill & run across concentrating tables. Graded the roads & filled in washed out roads.

9. Dated: 8-19-2000, Signature: William J. Chirgwin
SUBSCRIBED AND SWORN TO before me, a Notary Public, this 19th day of August, 2000
by William J. Chirgwin.
Notary Public Louis F. Desmarais
MY COMMISSION EXPIRES April 9, 2003

OFFICIAL SEAL
LOUIS F. DESMARAIS
Notary Public - State of Arizona
MOHAVE COUNTY
My Comm. Expires April 9, 2003

ENTERED IN COMPUTER
AS 8-23-00

If the claims/sites have consecutive BLM#s and are in the same Township, Range and Section(s), the may be listed as follows:

SAMPLE 1 - 10 A MC 19640 - 49 DKT/Pg 1025/1-10 RECORDING #9106173-82. 4N 20W 36

	CLAIM/SITE NAME	SERIAL NUMBER	Dkt/Pg or Recording # Of ORIGINAL LOCATION NOTICE	TWN SHP	RNG	SEC(S)
1.	Tiger Bell #10	AMC 116264	DKT/Pg 673/11&12	26N	21W	24&25
2.	Tiger Bell #11	AMC 116265	DKT/Pg 673/13&14	26N	21W	24&25
3.	Tiger Bell #12	AMC 116266	DKT/Pg 673/15&16	26N	21W	24&25
4.	Tiger Bell #13	AMC 116267	DKT/Pg 673/17&18	26N	21W	24&25
5.	Tiger Bell #14	AMC 116268	DKT/Pg 673/19&20	26N	21W	24&25
6.	Blue Bell #10	AMC 116244	DKT/Pg 672/971&972	26N	20&21W	30
7.	Blue Bell #11	AMC 116245	DKT/Pg 672/973&974	26N	20&21W	30
8.		AMC				
9.		AMC				
10.		AMC				
11.		AMC				
12.		AMC				
13.		AMC				
14.		AMC				
15.		AMC				
16.		AMC				
17.		AMC				
18.		AMC				
19.		AMC				
20.		AMC				
21.		AMC				
22.		AMC				
23.		AMC				
24.		AMC				
25.		AMC				
26.		AMC				
27.		AMC				
28.		AMC				
29.		AMC				
30.		AMC				

FILE WITH: BUREAU OF LAND MANAGEMENT, 222 NORTH CENTRAL AVENUE, PHOENIX, ARIZONA 85004-2203 and the respective county recorder, ON OR BEFORE DECEMBER 30th (NOT THE 31st). BLM requires a $5.00 nonrefundable service charge for each mining claim, mill site or tunnel site.

This form is for the purpose of complying with the laws of the United States Department of the Interior, Bureau of Land Management and the State of Arizona pertaining to assessment work and/or noitce of intention to hold. 30 USC 28, 43 CFR 3833.2, ARS 27-208. Subject to Paperwork Reduction Act and Privacy Act statements available at the BLM AZ State Office. This form is not copyrighted. It may be reproduced without restriction.

For BLM Use Only

RECEIVED
BLM, AZ STATE OFFICE
2000 AUG 21 P 1:23
PHOENIX, ARIZONA

United States Department of the Interior
Bureau of Land Management
BUSINESS & SUPPORT SVCS DIV
222 N CENTRAL AVE
PHOENIX, AZ 85004 -2203
Phone: (602) 417-9200

Receipt	
No:	172514

Transaction #: 185715
Date of Transaction: 08/21/2000

LINE #	QTY	COMMODITY / SUBJECT / ACTION / PRODUCT	REMARKS	UNIT PRICE	TOTAL
1	1	LOCATABLE MINERALS / MINING CLAIMS-ACCOUNTS/UNADJUDICATED / MINING CLAIM MONEY RECEIVED (455)	POL 2000(52)	- n/a -	$260.00
				TOTAL:	**$260.00**

PAYMENT INFORMATION				
1	AMOUNT:	$260.00	POSTMARKED:	N/A
	TYPE:	CASH	RECEIVED:	08/21/2000
	NAME:	DOBBINS, KENT P.O. BOX 1630 DOLAN SPRINGS AZ 86441		

REMARKS

CASE SERIAL NUMBER INFORMATION		
TRNS #	**LINE #**	**CASES**
185715	1	AMC107670

This receipt was generated by the automated BLM Collections and Billings System and is a paper representation of a portion of the official electronic record contained therein.

Receipt No. 350942

Trans No. 369071

LEAD FILE #'S 107667, 116235, 116255, 117907, 117939

AMC Number	Code	Amount
107674 - 107676		
116235 - ~~116236~~ 116242		
116244 - 116245		
116256 - 116261		
116264 - 116268		
117909 - 117910		
117919 - 117922		
117925 - 117927		
117936 - 117946		
117959 - 117962		
117968 - 117970		
TOTAL:		$ 255

AMC Number	Code	Amount
TOTAL:		$

Date of Doc _____

Date of Rec't _____

Amount Rec'd 260

Amount Earned 255

480 POL
481 NOI
482 MAINT
396 TRANS
635 AMEND

Date Entered: _____

Date Verified: _____

Sent to Accts: 7/30/02

Date Earned: _____

NOTES:

$ 5.00 in suspense AMC 107670

21

=00104745 5 BK 3823 PG 191
OFFICIAL RECORDS OF MOHAVE COUNTY
JOAN MC CALL, MOHAVE COUNTY RECORDER
08/06/2001 08:40A PAGE 1 OF 2
WILLIAM J CHIRGWIN
RECORDING FEE 15.00

Return Document to:

William J. Chirgwin
P.O. Box 474
Dolan Springs, AZ 86441

Telephone # ( )

For BLM Use Only

705.00 = 35.00
ASM

AZ-3850-1 (July 1992)

☒ **AFFIDAVIT OF PERFORMANCE OF ANNUAL WORK.**
Also fill in ITEMS 1 through 9 and the reverse side of this document.

☐ **NOTICE OF INTENTION TO HOLD**
I intend to hold the claims(s)/site(s) listed on the reverse side of this document for the calendar year 19___.
Also fill in ITEMS 1 through 4 and ITEM 9.

NOTICES OF INTENTION TO HOLD ARE FOR MILLSITES AND TUNNEL SITES OR FOR MINING CLAIMS WHEN ASESSMENT WORK HAS NOT BEEN DONE, REGARDLESS OF WHETHER THE ANNUAL ASSESSMENT HAS BEEN SUSPENDED, DEFERRED, OR NOT YET ACCRUED. THE FILING OF A NOTICE OF INTENTION TO HOLD SHALL NOT RELIEVE THE OWNER OF COMPLYING WITH FEDERAL AND STATE LAWS PERTAINING TO THE PERFORMANCE OF ANNUAL ASSESSMENT WORK. NOTICES OF INTENTION TO HOLD FOR MILL SITES OR TUNNEL SITES NEED NOT BE COUNTY RECORDED. FOR MINING CLAIMS THE FORM FILED WITH THE BLM MUST BE IDENTICAL TO THE ONE THAT WAS OR WILL BE FILED WITH THE COUNTY.

Evidence of Annual Assessment Work or a Notice of Intention to Hold must be filed each calendar year following the calendar year in which the claim/site was located.

ALL CLAIMS LISTED ON A SINGLE AFFIDAVIT MUST BE CONTIGUOUS.

1. State of Arizona, County of Mohave ss:
2. I, (Name) William J. Chirgwin
3. Reside at (Address) P.O. Box 474
City Dolan Springs, County Mohave, State AZ, Zip 86441

being duly sworn, deposes and says that he/she is a citizen of the United States, more than eighteen years of age, that all of the facts set forth in this affidavit/jnotice, subject to the provisions and penalties of 18 USC 1001 pertaining to the filing of false, fictitous , or fraudulent statements with the United States, are true and correct according to the best of my knowledge, information and belief.

4. Owner's Name and Address (If not shown in items 1-3 above) CHECK HERE IF THIS IS A CHANGE OF ADDRESS ☐

5. That I am personally acquainted with the mining claims(s). The work and improvements were made by and at the expense of the owner(s) of said claim(s). Said contiguous group of claims, listed on the reverse side of this document, are situated in the Weaver Mining District, Mohave County, Arizona.

6. That between the dates starting at 12 o'clock noon on September 1, ~~19~~ 2000 And ending at 12 o'clock noon on September 1, ~~19~~ 2001 at least $ 700.00 Dollars worth of work and improvements were done and performed upon said claim(s) or upon one or more of a contiguous group of claims for the benefit of all, or wholly or partly outside of a contiguous group of claims for the benefit of all, not including the location work.

7. That the following persons were employed to perform the work and improvements described herein:
Kent Dobbins, Don Stewart, Bill Chirgwin, and others.

8. That the work and improvements performed were: Grading existing roads and repairing the rain-washed areas. Removal of ore by hand, pick, and shovel from claims for processing on specific gravity tables. Exploratory work.

9. Dated: Aug. 3, 2001, Signature: William J. Chirgwin
SUBSCRIBED AND SWORN TO before me, a Notary Public, this 3RD day of August, 2001
by JEANNE KAY GREENFIELD
Notary Public Jeanne Kay Greenfield
MY COMMISSION EXPIRES May 31, 2002

OFFICIAL SEAL
JEANNE KAY GREENFIELD
NOTARY PUBLIC-ARIZONA
MOHAVE COUNTY
My Comm. Expires May 31, 2002

ENTERED IN COMPUTER
MHyde

If the claims/sites have consecutive BLM#s and are in the same Township, Range and Section(s), the may be listed as follows:

SAMPLE 1 - 10 A MC 19640 - 49 DKT/Pg 1025/1-10 RECORDING #9106173-82. 4N 20W 36

	CLAIM/SITE NAME	SERIAL NUMBER	Dkt/Pg or Recording # Of ORIGINAL LOCATION NOTICE	TWN SHP	RNG	SEC(S)
1.	Tiger Bell #10	AMC 116264	DKT/Pg 673/11&12	26N	21W	24&25
2.	Tiger Bell #11	AMC 116265	DKT/Pg 673/13&14	26N	21W	24&25
3.	Tiger Bell #12	AMC 116266	DKT/Pg 673/15&16	26N	21W	24&25
4.	Tiger Bell #13	AMC 116267	DKT/Pg 673/17&18	26N	21W	24&25
5.	Tiger Bell #14	AMC 116268	DKT/Pg 673/19&20	26N	21W	24&25
6.	Blue Bell #10	AMC 116244	DKT/Pg 672/971&972	26N	20&21W	30
7.	Blue Bell #11	AMC 116245	DKT/Pg 672/973&974	26N	20&21W	30
8.		AMC				
9.		AMC				
10.		AMC				
11.		AMC				
12.		AMC				
13.		AMC				
14.		AMC				
15.		AMC				
16.		AMC				
17.		AMC				
18.		AMC				
19.		AMC				
20.		AMC				
21.		AMC				
22.		AMC				
23.		AMC				
24.		AMC				
25.		AMC				
26.		AMC				
27.		AMC				
28.		AMC				
29.		AMC				
30.		AMC				

FILE WITH: BUREAU OF LAND MANAGEMENT, 222 NORTH CENTRAL AVENUE, PHOENIX, ARIZONA 85004-2203 and the respective county recorder, ON OR BEFORE DECEMBER 30th (NOT THE 31st). BLM requires a $5.00 nonrefundable service charge for each mining claim, mill site or tunnel site.

This form is for the purpose of complying with the laws of the United States Department of the Interior, Bureau of Land Management and the State of Arizona pertaining to assessment work and/or noitce of intention to hold. 30 USC 28, 43 CFR 3833.2, ARS 27-208. Subject to Paperwork Reduction Act and Privacy Act statements available at the BLM AZ State Office. This form is not copyrighted. It may be reproduced without restriction.

For BLM Use Only

RECEIVED
B.L.M. AZ STATE OFFICE
2001 AUG -6 P 2:05
PHOENIX, ARIZONA

20010047456 BK 3823 PG 193
OFFICIAL RECORDS OF MOHAVE COUNTY
JEAN MC CALL, MOHAVE COUNTY RECORDER
08/06/2001 08:41A PAGE 1 OF 2
WILLIAM J CHIRGWIN
RECORDING FEE 15.00

Return Document to:

Tasha Inmon
2807 N. Farm Road 81
Willard, MO 65781

Telephone # ( )

For BLM Use Only

5@ 5.00 = 25.00
ASM

AZ-3850-1 (July 1992)

☒ **AFFIDAVIT OF PERFORMANCE OF ANNUAL WORK.**
Also fill in ITEMS 1 through 9 and the reverse side of this document.

☐ **NOTICE OF INTENTION TO HOLD**
I intend to hold the claims(s)/site(s) listed on the reverse side of this document for the calendar year 19___.
Also fill in ITEMS 1 through 4 and ITEM 9.

NOTICES OF INTENTION TO HOLD ARE FOR MILLSITES AND TUNNEL SITES OR FOR MINING CLAIMS WHEN ASESSMENT WORK HAS NOT BEEN DONE, REGARDLESS OF WHETHER THE ANNUAL ASSESSMENT HAS BEEN SUSPENDED, DEFERRED, OR NOT YET ACCRUED. THE FILING OF A NOTICE OF INTENTION TO HOLD SHALL NOT RELIEVE THE OWNER OF COMPLYING WITH FEDERAL AND STATE LAWS PERTAINING TO THE PERFORMANCE OF ANNUAL ASSESSMENT WORK. NOTICES OF INTENTION TO HOLD FOR MILL SITES OR TUNNEL SITES NEED NOT BE COUNTY RECORDED. FOR MINING CLAIMS THE FORM FILED WITH THE BLM MUST BE IDENTICAL TO THE ONE THAT WAS OR WILL BE FILED WITH THE COUNTY.

Evidence of Annual Assessment Work or a Notice of Intention to Hold must be filed each calendar year following the calendar year in which the claim/site was located.

ALL CLAIMS LISTED ON A SINGLE AFFIDAVIT MUST BE CONTIGUOUS.

1. State of Arizona, County of Mohave ss:
2. I, (Name) Tasha Inmon
3. Reside at (Address) 2807 N. Farm Road 81
   City Willard, County ____, State MO, Zip 65781

being duly sworn, deposes and says that he/she is a citizen of the United States, more than eighteen years of age, that all of the facts set forth in this affidavit/jnotice, subject to the provisions and penalties of 18 USC 1001 pertaining to the filing of false, fictitous , or fraudulent statements with the United States, are true and correct according to the best of my knowledge, information and belief.

4. Owner's Name and Address (If not shown in items 1-3 above) CHECK HERE IF THIS IS A CHANGE OF ADDRESS ☐

5. That I am personally acquainted with the mining claims(s). The work and improvements were made by and at the expense of the owner(s) of said claim(s). Said contiguous group of claims, listed on the reverse side of this document, are situated in the Weaver Mining District, Mohave County, Arizona.

6. That between the dates starting at 12 o'clock noon on September 1, ~~19~~ 2000 And ending at 12 o'clock noon on September 1, ~~19~~ 2001 at least $ 500.00 Dollars worth of work and improvements were done and performed upon said claim(s) or upon one or more of a contiguous group of claims for the benefit of all, or wholly or partly outside of a contiguous group of claims for the benefit of all, not including the location work.

7. That the following persons were employed to perform the work and improvements described herein: Kent Dobbins, Don Stewart, Bill Chirgwin, and others.

8. That the work and improvements performed were: Grading existing roads and repairing the rain-washed areas. Removal of ore by hand, pick, and shovel from claims for processing on specific gravity tables. Exploratory work.

9. Dated: 7-27-01, Signature: X Tasha Inmon

SUBSCRIBED AND SWORN TO before me, a Notary Public, this 27th day of July, ~~19~~ 2001
by ____.

Notary Public Micah Washam
MY COMMISSION EXPIRES February 5, 2005

MICAH WASHAM
Notary Public - Notary Seal
STATE OF MISSOURI
Greene County
My Commission Expires: Feb. 5, 2005

ENTERED IN COMPUTER

MMyde

If the claims/sites have consecutive BLM#s and are in the same Township, Range and Section(s), the may be listed as follows:

SAMPLE 1 - 10 A MC 19640 - 49 DKT/Pg 1025/1-10 RECORDING #9106173-82. 4N 20W 36

	CLAIM/SITE NAME	SERIAL NUMBER	Dkt/Pg or Recording # Of ORIGINAL LOCATION NOTICE	TWN SHP	RNG	SEC(S)
1.	Tiger Bell #2	AMC 116256	DKT/Pg 672/995&996	26N	20&21W	25
2.	Tiger Bell #3	AMC 116257	DKT/Pg 672/997&998	26N	20&21W	25
3.	Tiger Bell #5	AMC 116259	DKT/Pg 673/1&2	26N	20&21W	25
4.	Tiger Bell #6	AMC 116260	DKT/Pg 673/3&4	26N	20&21W	25
5.	Tiger Bell #7	AMC 116261	DKT/Pg 673/5&6	26N	20&21W	25
6.		AMC				
7.		AMC				
8.		AMC				
9.		AMC				
10.		AMC				
11.		AMC				
12.		AMC				
13.		AMC				
14.		AMC				
15.		AMC				
16.		AMC				
17.		AMC				
18.		AMC				
19.		AMC				
20.		AMC				
21.		AMC				
22.		AMC				
23.		AMC				
24.		AMC				
25.		AMC				
26.		AMC				
27.		AMC				
28.		AMC				
29.		AMC				
30.		AMC				

FILE WITH: BUREAU OF LAND MANAGEMENT, 222 NORTH CENTRAL AVENUE, PHOENIX, ARIZONA 85004-2203 and the respective county recorder, ON OR BEFORE DECEMBER 30th (NOT THE 31st). BLM requires a $5.00 nonrefundable service charge for each mining claim, mill site or tunnel site.

This form is for the purpose of complying with the laws of the United States Department of the Interior, Bureau of Land Management and the State of Arizona pertaining to assessment work and/or noitce of intention to hold. 30 USC 28, 43 CFR 3833.2, ARS 27-208. Subject to Paperwork Reduction Act and Privacy Act statements available at the BLM AZ State Office. This form is not copyrighted. It may be reproduced without restriction.

For BLM Use Only

RECEIVED
B.L.M. AZ STATE OFFICE
2001 AUG -6 P 2:05
PHOENIX, ARIZONA

0001047457 BK 3823 PG 195
OFFICIAL RECORDS OF MOHAVE COUNTY
JOAN MC CALL, MOHAVE COUNTY RECORDER
08/06/2001 08:41A PAGE 1 OF 2
WILLIAM J CHIRGWIN
RECORDING FEE 15.00

Return Document to:

Craig Dobbins
603 W. Kingsley
Springfield, MO 65807

Telephone # ( )

For BLM Use Only

10 @ 5.00 50.00
BLM

AZ-3850-1 (July 1992)

[X] **AFFIDAVIT OF PERFORMANCE OF ANNUAL WORK.**
Also fill in ITEMS 1 through 9 and the reverse side of this document.

[ ] **NOTICE OF INTENTION TO HOLD**
I intend to hold the claims(s)/site(s) listed on the reverse side of this document for the calendar year 19___.
Also fill in ITEMS 1 through 4 and ITEM 9.

NOTICES OF INTENTION TO HOLD ARE FOR MILLSITES AND TUNNEL SITES OR FOR MINING CLAIMS WHEN ASESSMENT WORK HAS NOT BEEN DONE, REGARDLESS OF WHETHER THE ANNUAL ASSESSMENT HAS BEEN SUSPENDED, DEFERRED, OR NOT YET ACCRUED. THE FILING OF A NOTICE OF INTENTION TO HOLD SHALL NOT RELIEVE THE OWNER OF COMPLYING WITH FEDERAL AND STATE LAWS PERTAINING TO THE PERFORMANCE OF ANNUAL ASSESSMENT WORK. NOTICES OF INTENTION TO HOLD FOR MILL SITES OR TUNNEL SITES NEED NOT BE COUNTY RECORDED. FOR MINING CLAIMS THE FORM FILED WITH THE BLM MUST BE IDENTICAL TO THE ONE THAT WAS OR WILL BE FILED WITH THE COUNTY.

Evidence of Annual Assessment Work or a Notice of Intention to Hold must be filed each calendar year following the calendar year in which the claim/site was located.

ALL CLAIMS LISTED ON A SINGLE AFFIDAVIT MUST BE CONTIGUOUS.

1. State of Arizona, County of Mohave ss:
2. I, (Name) Craig Dobbins
3. Reside at (Address) 603 W. Kingsley
City Springfield, County ____, State MO, Zip 65807
being duly sworn, deposes and says that he/she is a citizen of the United States, more than eighteen years of age, that all of the facts set forth in this affidavit/jnotice, subject to the provisions and penalties of 18 USC 1001 pertaining to the filing of false, fictitous , or fraudulent statements with the United States, are true and correct according to the best of my knowledge, information and belief.

4. Owner's Name and Address (If not shown in items 1-3 above) CHECK HERE IF THIS IS A CHANGE OF ADDRESS [ ]

5. That I am personally acquainted with the mining claims(s). The work and improvements were made by and at the expense of the owner(s) of said claim(s). Said contiguous group of claims, listed on the reverse side of this document, are situated in the Weaver Mining District, Mohave County, Arizona.

6. That between the dates starting at 12 o'clock noon on September 1, ~~19~~ 2000 And ending at 12 o'clock noon on September 1, ~~19~~ 2001 at least $ 1000.00 Dollars worth of work and improvements were done and performed upon said claim(s) or upon one or more of a contiguous group of claims for the benefit of all, or wholly or partly outside of a contiguous group of claims for the benefit of all, not including the location work.

7. That the following persons were employed to perform the work and improvements described herein:
Kent Dobbins, Don Stewart, Bill Chirgwin, and others.

8. That the work and improvements performed were: Grading existing roads and repairing the rain-washed areas. Removal of ore by hand, pick, and shovel from claims for processing on specific gravity tables. Exploratory work.

9. Dated: X 7-27-01, Signature: X [signature]

SUBSCRIBED AND SWORN TO before me, a Notary Public, this 27 day of July, ~~19~~ 2001
by ____

Notary Public Micah Washam
MY COMMISSION EXPIRES February 5, 2005

MICAH WASHAM
Notary Public - Notary Seal
STATE OF MISSOURI
Greene County
My Commission Expires: Feb. 5, 2005

ENTERED IN COMPUTER
MLyde

If the claims/sites have consecutive BLM#s and are in the same Township, Range and Section(s), the may be listed as follows:

SAMPLE 1 - 10 A MC 19640 - 49 DKT/Pg 1025/1-10 RECORDING #9106173-82. 4N 20W 36

	CLAIM/SITE NAME	SERIAL NUMBER	Dkt/Pg or Recording # Of ORIGINAL LOCATION NOTICE	TWN SHP	RNG	SEC(S)
1.	Gold Bell #3	AMC 117909	DKT/Pg 674/6&7	25&26N	20&21W	26&35
2.	Gold Bell #4	AMC 117910	DKT/Pg 674/8&9	25&26N	20&21W	26&35
3.	Gold Bell #19	AMC 117925	DKT/Pg 674/38&39	25&26N	20&21W	26&35
4.	Gold Bell #20	AMC 117926	DKT/Pg 674/40&41	25&26N	20&21W	26&35
5.	Gold Bell #21	AMC 117927	DKT/Pg 674/42&43	25&26N	20&21W	26&35
6.	Silver Bell #13	AMC 117959	DKT/Pg 673/987&988	26N	21W	25&26
7.	Silver Bell #14	AMC 117960	DKT/Pg 673/989&990	26N	21W	25&26
8.	Silver Bell #15	AMC 117961	DKT/Pg 673/991&992	26N	21W	25&26
9.	Silver Bell #16	AMC 117962	DKT/Pg 673/993&994	26N	21W	25&26
10.	Tiger Bell #4	AMC 116258	DKT/Pg 672/999&1000	26N	21W	25
11.		AMC				
12.		AMC				
13.		AMC				
14.		AMC				
15.		AMC				
16.		AMC				
17.		AMC				
18.		AMC				
19.		AMC				
20.		AMC				
21.		AMC				
22.		AMC				
23.		AMC				
24.		AMC				
25.		AMC				
26.		AMC				
27.		AMC				
28.		AMC				
29.		AMC				
30.		AMC				

FILE WITH: BUREAU OF LAND MANAGEMENT, 222 NORTH CENTRAL AVENUE, PHOENIX, ARIZONA 85004-2203 and the respective county recorder, ON OR BEFORE DECEMBER 30th (NOT THE 31st). BLM requires a $5.00 nonrefundable service charge for each mining claim, mill site or tunnel site.

This form is for the purpose of complying with the laws of the United States Department of the Interior, Bureau of Land Management and the State of Arizona pertaining to assessment work and/or noitce of intention to hold. 30 USC 28, 43 CFR 3833.2, ARS 27-208. Subject to Paperwork Reduction Act and Privacy Act statements available at the BLM AZ State Office. This form is not copyrighted. It may be reproduced without restriction.

For BLM Use Only

RECEIVED
B.L.M. AZ STATE OFFICE
2001 AUG -6 P 2:05
PHOENIX, ARIZONA

2P

00104745B BK 3823 PG 197
FICIAL RECORDS OF MOHAVE COUNTY
JOAN MC CALL, MOHAVE COUNTY RECORDER
08/06/2001 08:41A PAGE 1 OF 2
WILLIAM J CHIRGWIN
RECORDING FEE 15.00

Return Document to:

Bethany R. Wilson
P.O. Box 1770
Dolan Springs, AZ 86441

Telephone # ( )

For BLM Use Only

10 @ 5.00 = 50.00
Asm.

AZ-3850-1 (July 1992)

☒ **AFFIDAVIT OF PERFORMANCE OF ANNUAL WORK.**
Also fill in ITEMS 1 through 9 and the reverse side of this document.

☐ **NOTICE OF INTENTION TO HOLD**
I intend to hold the claims(s)/site(s) listed on the reverse side of this document for the calendar year 19___.
Also fill in ITEMS 1 through 4 and ITEM 9.

NOTICES OF INTENTION TO HOLD ARE FOR MILLSITES AND TUNNEL SITES OR FOR MINING CLAIMS WHEN ASESSMENT WORK HAS NOT BEEN DONE, REGARDLESS OF WHETHER THE ANNUAL ASSESSMENT HAS BEEN SUSPENDED, DEFERRED, OR NOT YET ACCRUED. THE FILING OF A NOTICE OF INTENTION TO HOLD SHALL NOT RELIEVE THE OWNER OF COMPLYING WITH FEDERAL AND STATE LAWS PERTAINING TO THE PERFORMANCE OF ANNUAL ASSESSMENT WORK. NOTICES OF INTENTION TO HOLD FOR MILL SITES OR TUNNEL SITES NEED NOT BE COUNTY RECORDED. FOR MINING CLAIMS THE FORM FILED WITH THE BLM MUST BE IDENTICAL TO THE ONE THAT WAS OR WILL BE FILED WITH THE COUNTY.

Evidence of Annual Assessment Work or a Notice of Intention to Hold must be filed each calendar year following the calendar year in which the claim/site was located.

ALL CLAIMS LISTED ON A SINGLE AFFIDAVIT MUST BE CONTIGUOUS.

1. State of Arizona, County of Mohave ss:
2. I, (Name) Bethany R. Wilson
3. Reside at (Address) P.O. Box 1770
   City Dolan Springs, County Mohave, State AZ, Zip 86441

being duly sworn, deposes and says that he/she is a citizen of the United States, more than eighteen years of age, that all of the facts set forth in this affidavit/jnotice, subject to the provisions and penalties of 18 USC 1001 pertaining to the filing of false, fictitous , or fraudulent statements with the United States, are true and correct according to the best of my knowledge, information and belief.

4. Owner's Name and Address (If not shown in items 1-3 above) CHECK HERE IF THIS IS A CHANGE OF ADDRESS ☐

5. That I am personally acquainted with the mining claims(s). The work and improvements were made by and at the expense of the owner(s) of said claim(s). Said contiguous group of claims, listed on the reverse side of this document, are situated in the Weaver Mining District, Mohave County, Arizona.

6. That between the dates starting at 12 o'clock noon on September 1, ~~19~~ 2000 And ending at 12 o'clock noon on September 1, ~~19~~ 2001 at least $ 1000.00 Dollars worth of work and improvements were done and performed upon said claim(s) or upon one or more of a contiguous group of claims for the benefit of all, or wholly or partly outside of a contiguous group of claims for the benefit of all, not including the location work.

7. That the following persons were employed to perform the work and improvements described herein: Kent Dobbins, Don Stewart, Bill Chirgwin, and others.

8. That the work and improvements performed were: Grading existing roads and repairing the rain-washed areas. Removal of ore by hand, pick, and shovel from claims for processing on specific gravity tables. Exploratory work.

9. Dated: July 30, 2001, Signature: Bethany R. Wilson

SUBSCRIBED AND SWORN TO before me, a Notary Public, this 30 day of July, ~~19~~ 2001

by Bethany R. Wilson

Notary Public Anissa Hyser

MY COMMISSION EXPIRES 12/17/2004

NOTARY PUBLIC
STATE OF ARIZONA
Mohave County
ANISSA HYSER
My Commission Expires 12/17/04

ENTERED IN COMPUTER
MHyde

If the claims/sites have consecutive BLM#s and are in the same Township, Range and Section(s), the may be listed as follows:

SAMPLE 1 - 10 A MC 19640 - 49 DKT/Pg 1025/1-10 RECORDING #9106173-82. 4N 20W 36

	CLAIM/SITE NAME	SERIAL NUMBER	Dkt/Pg or Recording # Of ORIGINAL LOCATION NOTICE	TWN SHP	RNG	SEC(S)
1.	Gold Bell #13	AMC 117919	DKT/Pg 674/26&27	25&26N	20&21W	6&31
2.	Gold Bell #14	AMC 117920	DKT/Pg 674/28&29	25&26N	20&21W	6&31
3.	Gold Bell #15	AMC 117921	DKT/Pg 674/30&31	25&26N	20&21W	6&31
4.	Gold Bell #16	AMC 117922	DKT/Pg 674/32&33	25&26N	20&21W	6&31
5.	Gold Bell #30	AMC 117936	DKT/Pg 674/60&61	25&26N	20&21W	6&31
6.	Gold Bell #31	AMC 117937	DKT/Pg 674/62&63	25&26N	20&21W	6&31
7.	Gold Bell #32	AMC 117938	DKT/Pg 674/64&65	25&26N	20&21W	6&31
8.	Tinker Bell #1	AMC 117939	DKT/Pg 673/815&816	26N	20W	31
9.	Tinker Bell #2	AMC 117940	DKT/Pg 673/817&818	26N	20W	31
10.	Tinker Bell #3	AMC 117941	DKT/Pg 673/819&820	26N	20W	31
11.		AMC				
12.		AMC				
13.		AMC				
14.		AMC				
15.		AMC				
16.		AMC				
17.		AMC				
18.		AMC				
19.		AMC				
20.		AMC				
21.		AMC				
22.		AMC				
23.		AMC				
24.		AMC				
25.		AMC				
26.		AMC				
27.		AMC				
28.		AMC				
29.		AMC				
30.		AMC				

FILE WITH: BUREAU OF LAND MANAGEMENT, 222 NORTH CENTRAL AVENUE, PHOENIX, ARIZONA 85004-2203 and the respective county recorder, ON OR BEFORE DECEMBER 30th (NOT THE 31st). BLM requires a $5.00 nonrefundable service charge for each mining claim, mill site or tunnel site.

This form is for the purpose of complying with the laws of the United States Department of the Interior, Bureau of Land Management and the State of Arizona pertaining to assessment work and/or noitce of intention to hold. 30 USC 28, 43 CFR 3833.2, ARS 27-208. Subject to Paperwork Reduction Act and Privacy Act statements available at the BLM AZ State Office. This form is not copyrighted. It may be reproduced without restriction.

For BLM Use Only

RECEIVED
BLM, AZ STATE OFFICE
2001 AUG -6 P 2:04
PHOENIX, ARIZONA

2P

00104745 9 BK 3823 PG 199
FICIAL RECORDS OF MOHAVE COUNTY
JOAN MC CALL, MOHAVE COUNTY RECORDER
08/06/2001 08:42A PAGE 1 OF 2
WILLIAM J CHIRGWIN
RECORDING FEE 15.00

Return Document to:

Brendan Galyean
288 Eagle Rock Rd.
Branson, MO 65616

Telephone # ( )

For BLM Use Only

9e 5.00 c 45.00
ASM

AZ-3850-1 (July 1992)

[X] **AFFIDAVIT OF PERFORMANCE OF ANNUAL WORK.**
Also fill in ITEMS 1 through 9 and the reverse side of this document.

[ ] **NOTICE OF INTENTION TO HOLD**
I intend to hold the claims(s)/site(s) listed on the reverse side of this document for the calendar year 19___.
Also fill in ITEMS 1 through 4 and ITEM 9.

NOTICES OF INTENTION TO HOLD ARE FOR MILLSITES AND TUNNEL SITES OR FOR MINING CLAIMS WHEN ASESSMENT WORK HAS NOT BEEN DONE, REGARDLESS OF WHETHER THE ANNUAL ASSESSMENT HAS BEEN SUSPENDED, DEFERRED, OR NOT YET ACCRUED. THE FILING OF A NOTICE OF INTENTION TO HOLD SHALL NOT RELIEVE THE OWNER OF COMPLYING WITH FEDERAL AND STATE LAWS PERTAINING TO THE PERFORMANCE OF ANNUAL ASSESSMENT WORK. NOTICES OF INTENTION TO HOLD FOR MILL SITES OR TUNNEL SITES NEED NOT BE COUNTY RECORDED. FOR MINING CLAIMS THE FORM FILED WITH THE BLM MUST BE IDENTICAL TO THE ONE THAT WAS OR WILL BE FILED WITH THE COUNTY.

Evidence of Annual Assessment Work or a Notice of Intention to Hold must be filed each calendar year following the calendar year in which the claim/site was located.

ALL CLAIMS LISTED ON A SINGLE AFFIDAVIT MUST BE CONTIGUOUS.

1. State of Arizona, County of Mohave ss:
2. I, (Name) Brendan Galyean
3. Reside at (Address) 288 Eagle Rock Rd.
City Branson, County ____, State MO, Zip 65616
being duly sworn, deposes and says that he/she is a citizen of the United States, more than eighteen years of age, that all of the facts set forth in this affidavit/jnotice, subject to the provisions and penalties of 18 USC 1001 pertaining to the filing of false, fictitous , or fraudulent statements with the United States, are true and correct according to the best of my knowledge, information and belief.

4. Owner's Name and Address (If not shown in items 1-3 above) CHECK HERE IF THIS IS A CHANGE OF ADDRESS [ ]

5. That I am personally acquainted with the mining claims(s). The work and improvements were made by and at the expense of the owner(s) of said claim(s). Said contiguous group of claims, listed on the reverse side of this document, are situated in the Weaver Mining District, Mohave County, Arizona.

6. That between the dates starting at 12 o'clock noon on September 1, ~~19~~ 2000 And ending at 12 o'clock noon on September 1, ~~19~~ 2001 at least $ 900.00 Dollars worth of work and improvements were done and performed upon said claim(s) or upon one or more of a contiguous group of claims for the benefit of all, or wholly or partly outside of a contiguous group of claims for the benefit of all, not including the location work.

7. That the following persons were employed to perform the work and improvements described herein:
Kent Dobbins, Don Stewart, Bill Chirgwin, and others.

8. That the work and improvements performed were: Grading existing roads and repairing the rain-washed areas. Removal of ore by hand, pick, and shovel from claims for processing on specific gravity tables. Exploratory work.

9. Dated: 7-26-01, Signature: Brendan Galyean
SUBSCRIBED AND SWORN TO before me, a Notary Public, this 26th day of July, 19 2001
by Donna C Isaacs.
Notary Public Donna C Isaacs
MY COMMISSION EXPIRES 10-2004

BONNIE ISAACS
Notary Public - Notary Seal
STATE OF MISSOURI
TANEY COUNTY
MY COMMISSION EXP. OCT. 2,2004

ENTERED IN COMPUTER
MHyde

If the claims/sites have consecutive BLM#s and are in the same Township, Range and Section(s), the may be listed as follows:

SAMPLE 1 - 10	A MC 19640 - 49	DKT/Pg 1025/1-10 RECORDING #9106173-82.	4N	20W	36

	CLAIM/SITE NAME	SERIAL NUMBER	Dkt/Pg or Recording # Of ORIGINAL LOCATION NOTICE	TWN SHP	RNG	SEC(S)
1.	Blue Bell #3	AMC 116237	DKT/Pg 672/957&958	26N	20W	30
2.	Blue Bell #4	AMC 116238	DKT/Pg 672/959&960	26N	20W	30
3.	Blue Bell #5	AMC 116239	DKT/Pg 672/961&962	26N	20W	30
4.	Blue Bell #6	AMC 116240	DKT/Pg 672/963&964	26N	20W	30
5.	Blue Bell #7	AMC 116241	DKT/Pg 672/965&966	26N	20W	30
6.	Blue Bell #8	AMC 116242	DKT/Pg 672/967&968	26N	20W	30
7.	Jumpin Jack #8	AMC 107674	DKT/Pg 644/106&107	26N	20&21W	30
8.	Jumpin Jack #9	AMC 107675	DKT/Pg 644/108&109	26N	20&21W	30
9.	Jumpin Jack #10	AMC 107676	DKT/Pg 644/110&111	26N	20&21W	30
10.		AMC				
11.		AMC				
12.		AMC				
13.		AMC				
14.		AMC				
15.		AMC				
16.		AMC				
17.		AMC				
18.		AMC				
19.		AMC				
20.		AMC				
21.		AMC				
22.		AMC				
23.		AMC				
24.		AMC				
25.		AMC				
26.		AMC				
27.		AMC				
28.		AMC				
29.		AMC				
30.		AMC				

FILE WITH: BUREAU OF LAND MANAGEMENT, 222 NORTH CENTRAL AVENUE, PHOENIX, ARIZONA 85004-2203 and the respective county recorder, ON OR BEFORE DECEMBER 30th (NOT THE 31st). BLM requires a $5.00 nonrefundable service charge for each mining claim, mill site or tunnel site.

This form is for the purpose of complying with the laws of the United States Department of the Interior, Bureau of Land Management and the State of Arizona pertaining to assessment work and/or noitce of intention to hold. 30 USC 28, 43 CFR 3833.2, ARS 27-208. Subject to Paperwork Reduction Act and Privacy Act statements available at the BLM AZ State Office. This form is not copyrighted. It may be reproduced without restriction.

For BLM Use Only

RECEIVED
B.L.M. AZ STATE OFFICE
2001 AUG -6 P 2:05
PHOENIX, ARIZONA

2P

01047460 BK 3823 PG 201
OFFICIAL RECORDS OF MOHAVE COUNTY
JOAN MC CALL, MOHAVE COUNTY RECORDER
08/06/2001 08:42A PAGE 1 OF 2
WILLIAM J CHIRGWIN
RECORDING FEE 15.00

Return Document to:

Kent Dobbins
P.O. Box 1630
Dolan Springs, AZ 86441

Telephone # ( )

For BLM Use Only

10 @ 5.00	50.00
	ASM

AZ-3850-1 (July 1992)

☒ **AFFIDAVIT OF PERFORMANCE OF ANNUAL WORK.**
Also fill in ITEMS 1 through 9 and the reverse side of this document.

☐ **NOTICE OF INTENTION TO HOLD**
I intend to hold the claims(s)/site(s) listed on the reverse side of this document for the calendar year 19___.
Also fill in ITEMS 1 through 4 and ITEM 9.

NOTICES OF INTENTION TO HOLD ARE FOR MILLSITES AND TUNNEL SITES OR FOR MINING CLAIMS WHEN ASESSMENT WORK HAS NOT BEEN DONE, REGARDLESS OF WHETHER THE ANNUAL ASSESSMENT HAS BEEN SUSPENDED, DEFERRED, OR NOT YET ACCRUED. THE FILING OF A NOTICE OF INTENTION TO HOLD SHALL NOT RELIEVE THE OWNER OF COMPLYING WITH FEDERAL AND STATE LAWS PERTAINING TO THE PERFORMANCE OF ANNUAL ASSESSMENT WORK. NOTICES OF INTENTION TO HOLD FOR MILL SITES OR TUNNEL SITES NEED NOT BE COUNTY RECORDED. FOR MINING CLAIMS THE FORM FILED WITH THE BLM MUST BE IDENTICAL TO THE ONE THAT WAS OR WILL BE FILED WITH THE COUNTY.

Evidence of Annual Assessment Work or a Notice of Intention to Hold must be filed each calendar year following the calendar year in which the claim/site was located.

ALL CLAIMS LISTED ON A SINGLE AFFIDAVIT MUST BE CONTIGUOUS.

1. State of Arizona, County of Mohave ss:
2. I, (Name) Kent Dobbins
3. Reside at (Address) P.O. Box 1630
City Dolan Springs, County Mohave, State AZ, Zip 86441
being duly sworn, deposes and says that he/she is a citizen of the United States, more than eighteen years of age, that all of the facts set forth in this affidavit/jnotice, subject to the provisions and penalties of 18 USC 1001 pertaining to the filing of false, fictitous , or fraudulent statements with the United States, are true and correct according to the best of my knowledge, information and belief.

4. Owner's Name and Address (If not shown in items 1-3 above) CHECK HERE IF THIS IS A CHANGE OF ADDRESS ☐

5. That I am personally acquainted with the mining claims(s). The work and improvements were made by and at the expense of the owner(s) of said claim(s). Said contiguous group of claims, listed on the reverse side of this document, are situated in the Weaver Mining District, Mohave County, Arizona.

6. That between the dates starting at 12 o'clock noon on September 1, ~~19~~ 2000 And ending at 12 o'clock noon on September 1, ~~19~~ 2001 at least $ 1000.00 Dollars worth of work and improvements were done and performed upon said claim(s) or upon one or more of a contiguous group of claims for the benefit of all, or wholly or partly outside of a contiguous group of claims for the benefit of all, not including the location work.

7. That the following persons were employed to perform the work and improvements described herein:
Kent Dobbins, Don Stewart, Bill Chirgwin, and others.

8. That the work and improvements performed were: Grading existing roads and repairing the rain-washed areas. Removal of ore by hand, pick, and shovel from claims for processing on specific gravity tables. Exploratory work.

9. Dated: Aug 6, 01, Signature: Kent Dobbins
SUBSCRIBED AND SWORN TO before me, a Notary Public, this 6TH day of August, ~~19~~ 2001
by Joe Kent Dobbins
Notary Public Belva L Woody
MY COMMISSION EXPIRES 01-26-2003

OFFICIAL SEAL
BELVA L. WOODY
NOTARY PUBLIC-ARIZONA
MOHAVE COUNTY
My Comm. Expires Jan. 26, 2003

ENTERED INTO COMPUTER
8/9/01

If the claims/sites have consecutive BLM#s and are in the same Township, Range and Section(s), the may be listed as follows:

SAMPLE 1 - 10	A MC 19640 - 49	DKT/Pg 1025/1-10 RECORDING #9106173-82.	4N	20W	36

	CLAIM/SITE NAME	SERIAL NUMBER	Dkt/Pg or Recording # Of ORIGINAL LOCATION NOTICE	TWN SHP	RNG	SEC(S)
1.	Silver Bell #22	AMC 117968	DKT/Pg 674/74&75	26N	21W	31
2.	Silver Bell #23	AMC 117969	DKT/Pg 67/76&77	26N	21W	31
3.	Silver Bell #24	AMC 117970	DKT/Pg 67/78&79	26N	21W	31
4.	Blue Bell #1	AMC 116235	DKT/Pg 672/953&954	26N	20W	31
5.	Blue Bell #2	AMC 116236	DKT/Pg 672/955&956	26N	20W	31
6.	Tinker Bell #4	AMC 117942	DKT/Pg 673/821&822	26N	20W	31
7.	Tinker Bell #5	AMC 117943	DKT/Pg 673/823&824	26N	20W	31
8.	Tinker Bell #6	AMC 117944	DKT/Pg 673/825&826	26N	20W	31
9.	Tinker Bell #7	AMC 117945	DKT/Pg 673/827&828	26N	20W	31
10.	Tinker Bell #8	AMC 117946	DKT/Pg 673/829&830	26N	20W	31
11.		AMC				
12.		AMC				
13.		AMC				
14.		AMC				
15.		AMC				
16.		AMC				
17.		AMC				
18.		AMC				
19.		AMC				
20.		AMC				
21.		AMC				
22.		AMC				
23.		AMC				
24.		AMC				
25.		AMC				
26.		AMC				
27.		AMC				
28.		AMC				
29.		AMC				
30.		AMC				

FILE WITH: BUREAU OF LAND MANAGEMENT, 222 NORTH CENTRAL AVENUE, PHOENIX, ARIZONA 85004-2203 and the respective county recorder, ON OR BEFORE DECEMBER 30th (NOT THE 31st). BLM requires a $5.00 nonrefundable service charge for each mining claim, mill site or tunnel site.

This form is for the purpose of complying with the laws of the United States Department of the Interior, Bureau of Land Management and the State of Arizona pertaining to assessment work and/or noitce of intention to hold. 30 USC 28, 43 CFR 3833.2, ARS 27-208. Subject to Paperwork Reduction Act and Privacy Act statements available at the BLM AZ State Office. This form is not copyrighted. It may be reproduced without restriction.

For BLM Use Only

RECEIVED
B.L.M. AZ STATE OFFICE
2001 AUG -6 P 2:04
PHOENIX, ARIZONA

United States Department of the Interior
Bureau of Land Management
BUSINESS & SUPPORT SVCS DIV
222 N CENTRAL AVE
PHOENIX, AZ 85004 -2203
Phone: (602) 417-9200

Receipt	
No:	350942

Transaction #: 369071
Date of Transaction: 08/06/2001

CUSTOMER:	KENT DOBBINS PO BOX 1630 DOLAN SPRINGS,AZ 86441

LINE #	QTY	DESCRIPTION	REMARKS	UNIT PRICE	TOTAL
1	1.00	LOCATABLE MINERALS / MINING CLAIMS-NOT NEW-UNADJUD,ONE AUTH NO. ONLY / MINING CLAIM MONEY RECEIVED (455) **CASES:** AMC117968/$260.00	WAIVER & POL 2001 (52)	- n/a -	260.00
				TOTAL:	**$260.00**

PAYMENT INFORMATION				
1	AMOUNT:	$260.00	POSTMARKED:	N/A
	TYPE:	CASH	RECEIVED:	08/06/2001
	NAME:	DOBBINS, KENT PO BOX 1630 DOLAN SPRINGS AZ 86441		

REMARKS
PHONE: UNAVAILABLE

This receipt was generated by the automated BLM Collections and Billings System and is a paper representation of a portion of the official electronic record contained therein.

175

)tember 1996)

DEPARTMENT OF THE INTERIOR
BUREAU OF LAND MANAGEMENT

FORM APPROVED
OMB NO. 1004-0114
Expires September 30, 1999

EMC 116235 117937

MAINTENANCE FEE PAYMENT WAIVER CERTIFICATION

small miner waiver is filed to hold the claims/sites listed below for the assessment year beginning at noon on the first September 1 following the cial filing of this form with BLM.

undersigned owner(s) of the mining claims/sites listed below hereby certify under penalty of 18 U.S.C. 1001 and 43 U.S.C. 1212 that:

e control, or will control, ten or fewer mining claims/sites located and maintained on Federal land in the United States of America on the August 31 is one day before the beginning of the assessment year indicated in line one above.

'e have/will performed/perform assessment work upon the claims listed below for the current assessment year as of the August 31 indicated in line ee above. This work meets the requirements of the General Mining Law of 1872, *as amended;* the Act of August 10, 1993; and the regulations at 43 R 3833 and 3850. Such work will be described on our affidavit of labor. Listing a site on this form constitutes a filing of a Notice of Intention to Hold that site. I enclose a $5.00 per site service charge (recording fee) for each site listed. Year Beginning at noon on Sept 1-2001 and ending at noon on September 1-2002. The undersigned

Please check this box if the following statement applies to you. and all related Parties owned Ten or fewer mining Claim, Mill, or Tunnel sites Located and maintained on Federal
I/We relinquish my/our claims and/or sites not listed below. Lands in the United States of America on September 1-200

mining claims and sites for which the above waiver from payment of the maintenance fees is made are:

CLAIM NAME	BLM RECORDATION SERIAL NUMBER
Silver Bell #22	117968
Silver Bell #23	117969
Silver Bell #24	117970
Blue Bell #1	116235
Blue Bell #2	116236
Tinker Bell #4	117942
Tinker Bell #5	117943
Tinker Bell #6	117944
Tinker Bell #7	117945
Tinker Bell #8	117946

owner(s) of the above mining claims and sites are filing for this waiver.

'e understand and acknowledge that pursuant to 43 U.S.C. 1212 and 18 U.S.C. 1001, the filing of a false, fictitious, or fraudulent document with the reau of Land Management may result in a fine of up to $10,000, a prison term not to exceed five ~~years, or~~ both.

Kent Dobbins — (Owner's Name - Please Print)

Kent Dobbins — (Owner's Signature)

P.O. Box 1630 — (Street or P.O. Box)

Dolan Springs — (City)

AZ — (State)

86441 — (Zip Code)

(Owner's Name - Please Print)

(Owner's Signature)

(Street or P.O. Box)

(City)

(State)

(Zip Code)

(Owner's Name - Please Print)

(Owner's Signature)

(Street or P.O. Box)

(City)

(State)

(Zip Code)

ENTERED IN COMPUTER

(Owner's Name - Please Print)

(Owner's Signature)

(Street or P.O. Box)

(City)

(State)

(Zip Code)

(Owner's Name - Please Print) (Owner's Signature)

(Street or P.O. Box) (City) (State) (Zip Code)

(Owner's Name - Please Print) (Owner's Signature)

(Street or P.O. Box) (City) (State) (Zip Code)

(Owner's Name - Please Print) (Owner's Signature)

(Street or P.O. Box) (City) (State) (Zip Code)

(Owner's Name - Please Print) (Owner's Signature)

(Street or P.O. Box) (City) (State) (Zip Code)

INSTRUCTIONS

1. This certification of waiver from payment of maintenance fees is made under the regulations at 43 CFR 3833 and 3850.
2. This waiver must be filed in advance of the assessment year for which a waiver is sought, but in no event be filed later than the August 31st preceding the assessment year for which the waiver is sought.
3. You must still record your affidavit of assessment work for claims listed and/or Notices of Intention to Hold for any sites listed with the BLM by each December 30th, and the local recording office under State law, as in the past.
4. A $5.00 service charge (recording fee) is required for all sites listed, otherwise a separate notice of intent to hold must be filed by December 30.
5. This waiver must be filed in the BLM State Office where the mining claims are recorded.
6. If the claims and sites are located in more than one State, a separate waiver form must be filed in each State in which they are held. The total number of claims and sites listed on separate waiver forms cannot exceed ten.
7. All claim names and Bureau of Land Management (BLM) serial numbers must be listed for all mining claims and sites for which a waiver is sought.
8. All owners and their addresses must be listed.
9. This waiver form must be signed by all of the owners or their designat agent. If an agent is designated, a statement appointing the agent, signed by of the owners, must be submitted with this certification, if a designation agent is not currently on file with the BLM State office where your claims a sites are recorded.
10. Mining claims and sites held by a husband and wife, either jointly individually, or their children under the age of discretion, shall be count towards the 10 claim limit. Mining claims and sites held in co-ownership, by an association of locators, by a partnership, or by a corporation shall counted towards the 10 claim limit for claimants that have an interest in the entities.
11. Failure to pay the maintenance fee or meet the requirements for waiver fro payment of the maintenance fee by any August 31st deadline for the followi assessment year shall cause the mining claims and sites to be declared null a void.

NOTICE/BURDEN HOURS STATEMENT

The Privacy Act of 1974 and the regulation in 43 CFR 2.48(d) provide that you be furnished the following information in connection with the information required by this certification of exemption from rental fees form.

AUTHORITY: 30 U.S.C. 28-28k; 43 U.S.C. 1201, 1740, and 1744; 43 CFR 3833 and 3850.

PRINCIPLE PURPOSE: This information is to be used to verify that the owner(s) of a mining claim has complied with the Act of August 10, 1993 (107 Stat. 312), and is entitled to perform assessment work in lieu of paying the maintenance fee for the mining claims listed on this form.

ROUTINE USE: (1) Adjudication of the claimant(s) certification of waiver from paying the maintenance fee otherwise required by the Act of August 10, 1993 (107 Stat. 312). (2) Disclosure may be made to appropriate Federal agencies when location is made within the agency's geographic area of responsibility. (3) Information from the record and/or the record will be transferred to the appropriate Federal, State, or local agency, or a member of the public in response to a specific request for pertinent information. (4) Information may also be provided to the Department of Justice or in a proceeding before a court or adjudicative body; or to Federal, State, local or foreign agencies when needed for enforcement of civil or criminal codes or applicable regulations concerning title rights upon the public land.

EFFECT OF NOT PROVIDING INFORMATION: Disclosure of this information is required by the Act of August 10, 1993 (107 Stat. 312) and 43 CFR 3833 for those owner(s) wishing to take the small miners waiver allowed under 43 CFR 3833 and 3850. Failure to supply the information required in this form to support the owner(s) certification of waiver from payment of the otherwise required maintenance fees will result in the waiver being disallowed and the mining claims declared null and void by the Bureau of Land Management (BLM).

The Paperwork Reduction Act of 1980 (44 U.S.C. 3501, et seq.) requires us to te you that:

This information is being collected to allow the BLM to determine if you qualif for a waiver from the payment of $100 per mining claim maintenance f established by the Act of August 10, 1993 (107 Stat. 312) and the implementir regulations at 43 CFR 3833 and 3850. A response to this request is required i accordance with the statute (107 Stat. 312) to retain your benefit.

Public reporting burden for this form is estimated to average 8 minutes p response, including time to review instructions, gathering and maintaining data, ar completing and reviewing the form. Direct comments regarding this burd estimate, or any other aspect of this form, to the Department of the Interior, Bure of Land Management, Information Collection Clearance Officer (DW-101) Denv Federal Center, Building 40, P.O. Box 25047, Denver, CO 80225-0047 and t Office of Management and Budget, Paperwork Reduction Project (1004-011 Washington, D.C. 20503.

BLM would like you to know that you do not have to respond to this, or any othe Federal agency-sponsored information collection unless it displays a currently val OMB control number.

FOR OFFICIAL USE ONLY

2001 AUG -9 P 2:04

BLM STATE OFFICE
RECEIVED

174

eptember 1996)

DEPARTMENT THE INTERIOR
BUREAU OF LAND MANAGEMENT

FORM APPROVED
OMB NO. 1004-0114
Expires September 30, 1999

MAINTENANCE FEE PAYMENT WAIVER CERTIFICATION 116255, 117907, 117939

is small miner waiver is filed to hold the claims/sites listed below for the assessment year beginning at noon on the first September 1 following the icial filing of this form with BLM.

e undersigned owner(s) of the mining claims/sites listed below hereby certify under penalty of 18 U.S.C. 1001 and 43 U.S.C. 1212 that:

'e control, or will control, ten or fewer mining claims/sites located and maintained on Federal land in the United States of America on the August 31 t is one day before the beginning of the assessment year indicated in line one above.

We have/will performed/perform assessment work upon the claims listed below for the current assessment year as of the August 31 indicated in line ee above. This work meets the requirements of the General Mining Law of 1872, *as amended;* the Act of August 10, 1993; and the regulations at 43 FR 3833 and 3850. Such work will be described on our affidavit of labor. Listing a site on this form constitutes a filing of a Notice of Intention to Hold r that site. I enclose a $5.00 per site service charge (recording fee) for each site listed. YEAR BEGINNING AT NOON ON SEPT 1, 2001

Please check this box if the following statement applies to you. AND ENDING AT NOON ON SEPT. 1, 2002. THE UNDER
I/We relinquish my/our claims and/or sites not listed below. SIGNED AND ALL RELATED PARTIES OWNED TEN OR FEWER
MINING CLAIMS, MILL, OR TUNNEL SITES. LOCATED & MAINTAINED ON FEDERAL LANDS IN THE
e mining claims and sites for which the above waiver from payment of the maintenance fees is made are: UNITED STATES OF AMERICA ON SEPT 1, 2001

CLAIM NAME	BLM RECORDATION SERIAL NUMBER
1. Gold Bell #1	117907
2. Gold Bell #2	117908
3. Gold Bell #17	117923
4. Gold Bell #18	117924
Silver Bell #9	117955
Silver Bell #10	117956
7. Silver Bell #11	117957
8. Silver Bell #12	117958
9. Tiger Bell #1	116255
0. Tiger Bell #8	116262

l owner(s) of the above mining claims and sites are filing for this waiver.

We understand and acknowledge that pursuant to 43 U.S.C. 1212 and 18 U.S.C. 1001, the filing of a false, fictitious, or fraudulent document with the ureau of Land Management may result in a fine of up to $10,000, a prison term not to exceed five years, or both.

Anna Stewart
(Owner's Name - Please Print)

X _____
(Owner's Signature)

3804 Eaglescliff
(Street or P.O. Box)

Springfield
(City)

Missouri
(State)

65809
(Zip Code)

(Owner's Name - Please Print)

(Owner's Signature)

(Street or P.O. Box)

(City)

(State)

(Zip Code)

(Owner's Name - Please Print)

(Owner's Signature)

(Street or P.O. Box)

(City)

(State)

(Zip Code)

(Owner's Name - Please Print)

ENTERED IN COMPUTER
(Owner's Signature)

(Street or P.O. Box)

(City)

(State)

(Zip Code)

(Owner's Name - Please Print)	(Owner's Signature)		
(Street or P.O. Box)	(City)	(State)	(Zip Code)
(Owner's Name - Please Print)	(Owner's Signature)		
(Street or P.O. Box)	(City)	(State)	(Zip Code)
(Owner's Name - Please Print)	(Owner's Signature)		
(Street or P.O. Box)	(City)	(State)	(Zip Code)
(Owner's Name - Please Print)	(Owner's Signature)		
(Street or P.O. Box)	(City)	(State)	(Zip Code)

INSTRUCTIONS

1. This certification of waiver from payment of maintenance fees is made under the regulations at 43 CFR 3833 and 3850.
2. This waiver must be filed in advance of the assessment year for which a waiver is sought, but in no event be filed later than the August 31st preceding the assessment year for which the waiver is sought.
3. You must still record your affidavit of assessment work for claims listed and/or Notices of Intention to Hold for any sites listed with the BLM by each December 30th, and the local recording office under State law, as in the past.
4. A $5.00 service charge (recording fee) is required for all sites listed, otherwise a separate notice of intent to hold must be filed by December 30.
5. This waiver must be filed in the BLM State Office where the mining claims are recorded.
6. If the claims and sites are located in more than one State, a separate waiver form must be filed in each State in which they are held. The total number of claims and sites listed on separate waiver forms cannot exceed ten.
7. All claim names and Bureau of Land Management (BLM) serial numbers must be listed for all mining claims and sites for which a waiver is sought.
8. All owners and their addresses must be listed.
9. This waiver form must be signed by all of the owners or their designat agent. If an agent is designated, a statement appointing the agent, signed by of the owners, must be submitted with this certification, if a designation agent is not currently on file with the BLM State office where your claims a sites are recorded.
10. Mining claims and sites held by a husband and wife, either jointly individually, or their children under the age of discretion, shall be count towards the 10 claim limit. Mining claims and sites held in co-ownership, by an association of locators, by a partnership, or by a corporation shall counted towards the 10 claim limit for claimants that have an interest in the entities.
11. Failure to pay the maintenance fee or meet the requirements for waiver fro payment of the maintenance fee by any August 31st deadline for the followir assessment year shall cause the mining claims and sites to be declared null a void.

NOTICE/BURDEN HOURS STATEMENT

The Privacy Act of 1974 and the regulation in 43 CFR 2.48(d) provide that you be furnished the following information in connection with the information required by this certification of exemption from rental fees form.

AUTHORITY: 30 U.S.C. 28-28k; 43 U.S.C. 1201, 1740, and 1744; 43 CFR 3833 and 3850.

PRINCIPLE PURPOSE: This information is to be used to determine if the owner(s) of a mining claim has complied with the Act of August 10, 1993 (107 Stat. 312), and is entitled to perform assessment work and pay the maintenance fee for the mining claims listed on this form.

ROUTINE USE: (1) Adjudication of the claimant's request for waiver from paying the maintenance fee otherwise required by the Act of August 10, 1993 (107 Stat. 312). (2) Disclosure may be made to appropriate Federal agencies when location is made within the agency's geographic area of responsibility. (3) Information from the record and/or the record will be transferred to the appropriate Federal, State, or local agency, or a member of the public in response to a specific request for pertinent information. (4) Information may also be provided to the Department of Justice or in a proceeding before a court or adjudicative body; or to Federal, State, local or foreign agencies when needed for enforcement of civil or criminal codes or applicable regulations concerning title rights upon the public land.

EFFECT OF NOT PROVIDING INFORMATION: Disclosure of this information is required by the Act of August 10, 1993 (107 Stat. 312) and 43 CFR 3833 for those owner(s) wishing to take the small miners waiver allowed under 43 CFR 3833 and 3850. Failure to supply the information required in this form to support the owner(s) certification of waiver from payment of the otherwise required maintenance fees will result in the waiver being disallowed and the mining claims declared null and void by the Bureau of Land Management (BLM).

The Paperwork Reduction Act of 1980 (44 U.S.C. 3501, et seq.) requires us to te you that:

This information is being collected to allow the BLM to determine if you qualif for a waiver from the payment of $100 per mining claim maintenance f the Act of August 10, 1993 (107 Stat. 312) and the implementir regulations at 43 CFR 3833 and 3850. A response to this request is required i accordance with the statute (107 Stat. 312) to retain your benefit.

The public reporting burden for this form is estimated to average 8 minutes p response, including time to review instructions, gathering and maintaining data, an completing and reviewing the form. Direct comments regarding this burde any other aspect of this form, to the Department of the Interior, Bureau of Land Management, Information Collection Clearance Officer (DW-101) Denve Federal Center, Building 40, P.O. Box 25047, Denver, CO 80225-0047 and th Office of Management and Budget, Paperwork Reduction Project (1004-0114 Washington, D.C. 20503.

BLM would like you to know that you do not have to respond to this, or any othe Federal agency-sponsored information collection unless it displays a currently vali OMB control number.

178

tember 1996)

DEPARTMENT THE INTERIOR
BUREAU OF LAND MANAGEMENT

FORM APPROVED
OMB NO. 1004-0114
Expires September 30, 1999

MAINTENANCE FEE PAYMENT WAIVER CERTIFICATION

116255 | 117907, 117939

small miner waiver is filed to hold the claims/sites listed below for the assessment year beginning at noon on the first September 1 following the ial filing of this form with BLM.

undersigned owner(s) of the mining claims/sites listed below hereby certify under penalty of 18 U.S.C. 1001 and 43 U.S.C. 1212 that:

e control, or will control, ten or fewer mining claims/sites located and maintained on Federal land in the United States of America on the August 31 is one day before the beginning of the assessment year indicated in line one above.

e have/will performed/perform assessment work upon the claims listed below for the current assessment year as of the August 31 indicated in line e above. This work meets the requirements of the General Mining Law of 1872, *as amended;* the Act of August 10, 1993; and the regulations at 43 R 3833 and 3850. Such work will be described on our affidavit of labor. Listing a site on this form constitutes a filing of a Notice of Intention to Hold that site. I enclose a $5.00 per site service charge (recording fee) for each site listed.

Please check this box if the following statement applies to you.
I/We relinquish my/our claims and/or sites not listed below.

mining claims and sites for which the above waiver from payment of the maintenance fees is made are:

	CLAIM NAME	BLM RECORDATION SERIAL NUMBER
.	Gold Bell #3	117909
.	Gold Bell #4	117910
.	Gold Bell #19	117925
.	Gold Bell #20	117926
.	Gold Bell #21	117927
.	Silver Bell #13	117959
.	Silver Bell #14	117960
.	Silver Bell #15	117961
.	Silver Bell #16	117962
0.	Tiger Bell #4	116258

ll owner(s) of the above mining claims and sites are filing for this waiver.

We understand and acknowledge that pursuant to 43 U.S.C. 1212 and 18 U.S.C. 1001, the filing of a false, fictitious, or fraudulent document with the Bureau of Land Management may result in a fine of up to $10,000, a prison term not to exceed five years, or both.

Craig Dobbins
(Owner's Name - Please Print)

x [signature]
(Owner's Signature)

603 W. Kingsley
(Street or P.O. Box)

Springfield | Missouri | 65807
(City) | (State) | (Zip Code)

(Owner's Name - Please Print)

(Owner's Signature)

(Street or P.O. Box)

(City) | (State) | (Zip Code)

(Owner's Name - Please Print)

(Owner's Signature)

(Street or P.O. Box)

(City) | (State) | (Zip Code)

ENTERED IN COMPUTER

(Owner's Name - Please Print)

(Owner's Signature)

(Street or P.O. Box)

(City) | (State) | (Zip Code)

(Owner's Name - Please Print)	(Owner's Signature)		
(Street or P.O. Box)	(City)	(State)	(Zip Code)
(Owner's Name - Please Print)	(Owner's Signature)		
(Street or P.O. Box)	(City)	(State)	(Zip Code)
(Owner's Name - Please Print)	(Owner's Signature)		
(Street or P.O. Box)	(City)	(State)	(Zip Code)
(Owner's Name - Please Print)	(Owner's Signature)		
(Street or P.O. Box)	(City)	(State)	(Zip Code)

INSTRUCTIONS

1. This certification of waiver from payment of maintenance fees is made under the regulations at 43 CFR 3833 and 3850.
2. This waiver must be filed in advance of the assessment year for which a waiver is sought, but in no event be filed later than the August 31st preceding the assessment year for which the waiver is sought.
3. You must still record your affidavit of assessment work for claims listed and/or Notices of Intention to Hold for any sites listed with the BLM by each December 30th, and the local recording office under State law, as in the past.
4. A $5.00 service charge (recording fee) is required for all sites listed, otherwise a separate notice of intent to hold must be filed by December 30.
5. This waiver must be filed in the BLM State Office where the mining claims are recorded.
6. If the claims and sites are located in more than one State, a separate waiver form must be filed in each State in which they are held. The total number of claims and sites listed on separate waiver forms cannot exceed ten.
7. All claim names and Bureau of Land Management (BLM) serial numbers must be listed for all mining claims and sites for which a waiver is sought.
8. All owners and their addresses must be listed.
9. This waiver form must be signed by all of the owners or their designa agent. If an agent is designated, a statement appointing the agent, signed by of the owners, must be submitted with this certification, if a designation agent is not currently on file with the BLM State office where your claims a sites are recorded.
10. Mining claims and sites held by a husband and wife, either jointly individually, or their children under the age of discretion, shall be coun towards the 10 claim limit. Mining claims and sites held in co-ownership, by an association of locators, by a partnership, or by a corporation shall counted towards the 10 claim limit for claimants that have an interest in th entities.
11. Failure to pay the maintenance fee or meet the requirements for waiver fr payment of the maintenance fee by any August 31st deadline for the followi assessment year shall cause the mining claims and sites to be declared null a void.

NOTICE/BURDEN HOURS STATEMENT

The Privacy Act of 1974 and the regulation in 43 CFR 2.48(d) provide that you be furnished the following information in connection with the information required by this certification of exemption from rental fees form.

AUTHORITY: 30 U.S.C. 28-28k; 43 U.S.C. 1201, 1740, and 1744; 43 CFR 3833 and 3850.

PRINCIPLE PURPOSE: This information is to be used to verify that the owner(s) of a mining claim has complied with the Act of August 10, 1993 (107 Stat. 312), and is entitled to perform assessment work in lieu of paying the maintenance fee for the mining claims listed on this form.

ROUTINE USE: (1) Adjudication of the claimant(s) certification of waiver from paying the maintenance fee otherwise required by the Act of August 10, 1993 (107 Stat. 312). (2) Disclosure may be made to appropriate Federal agencies when location is made within the agency's geographic area of responsibility. (3) Information from the record and/or the record will be transferred to the appropriate Federal, State, or local agency, or a member of the public in response to a specific request for pertinent information. (4) Information may also be provided to the Department of Justice or in a proceeding before a court or adjudicative body; or to Federal, State, local or foreign agencies when needed for enforcement of civil or criminal codes or applicable regulations concerning title rights upon the public land.

EFFECT OF NOT PROVIDING INFORMATION: Disclosure of this information is required by the Act of August 10, 1993 (107 Stat. 312) and 43 CFR 3833 for those ow..er(s) wishing to take the small miners waiver allowed under 43 CFR 3833 and 3850. Failure to supply the information required in this form to support the owner(s) certification of waiver from payment of the otherwise required maintenance fees will result in the waiver being disallowed and the mining claims declared null and void by the Bur[illegible] Land Management (BLM).

The Paperwork Reduction Act of 1980 (44 U.S.C. 3501, et seq.) requires us to t you that:

This information is being collected to allow the BLM to determine if you quali for a waiver from the payment of $100 per mining claim maintenance f established by the Act of August 10, 1993 (107 Stat. 312) and the implementir regulations at 43 CFR 3833 and 3850. A response to this request is required accordance with the statute (107 Stat. 312) to retain your benefit.

Public reporting burden for this form is estimated to average 8 minutes p response, including time to review instructions, gathering and maintaining data, a completing and reviewing the form. Direct comments regarding this burd estimate, or any other aspect of this form, to the Department of the Interior, Bure of Land Management, Information Collection Clearance Officer (DW-101) Den Federal Center, Building 40, P.O. Box 25047, Denver, CO 80225-0047 and t Office of Management and Budget, Paperwork Reduction Project (1004-011 Washington, D.C. 20503.

BLM would like you to know that you do not have to respond to this, or any othe Federal agency-sponsored information collection unless it displays a currently val OMB control number.

FOR OFFICIAL USE ONLY

RECEIVED
BLM

tember 1996)

DEPARTMENT [illegible]HE INTERIOR
BUREAU OF LAND MANAGEMENT

FORM APPROVED
OMB NO. 1004-0114
Expires September 30, 1999

AMC 117907, 117939

MAINTENANCE FEE PAYMENT WAIVER CERTIFICATION

s small miner waiver is filed to hold the claims/sites listed below for the assessment year beginning at noon on he first September 1 following the cial filing of this form with BLM.

: undersigned owner(s) of the mining claims/sites listed below hereby certify under penalty of 18 U.S.C. 1001 and 43 U.S.C. 1212 that:

'e control, or will control, ten or fewer mining claims/sites located and maintained on Federal land in the United States of America on the August 31 : is one day before the beginning of the assessment year indicated in line one above.

/e have/will performed/perform assessment work upon the claims listed below for the current assessment year as of the August 31 indicated in line ee above. This work meets the requirements of the General Mining Law of 1872, *as amended;* the Act of August 10, 1993; and the regulations at 43 FR 3833 and 3850. Such work will be described on our affidavit of labor. Listing a site on this form constitutes a filing of a Notice of Intention to Hold that site. I enclose a $5.00 per site service charge (recording fee) for each site listed.

Year Beginning At noon on September 1-2001 and ending At noon on September 1, 2001. The undersigned and all Related Party; own Ten or fewer mining Claims, Mill, or Tunnel sight located and maintained on Federal lands in The United States of America

Please check this box if the following statement applies to you. ***I/We relinquish my/our claims and/or sites not listed below.***

e mining claims and sites for which the above waiver from payment of the maintenance fees is made are:

	CLAIM NAME	BLM RECORDATION SERIAL NUMBER
1.	Gold Bell #13	117919
2.	Gold Bell #14	117920
3.	Gold Bell #15	117921
4.	Gold Bell #16	117922
5.	Gold Bell #30	117936
6.	Gold Bell #31	117937
7.	Gold Bell #32	117938
8.	Tinker Bell #1	117939
9.	Tinker Bell #2	117940
10.	Tinker Bell #3	117941

All owner(s) of the above mining claims and sites are filing for this waiver.

I/We understand and acknowledge that pursuant to 43 U.S.C. 1212 and 18 U.S.C. 1001, the filing of a false, fictitious, or fraudulent document with the Bureau of Land Management may result in a fine of up to $10,000, a prison term not to exceed five years, or both.

Bethany R. Wilson
(Owner's Name - Please Print)

Bethany R. Wilson
(Owner's Signature)

P.O. Box 1770
(Street or P.O. Box)

Dolan Springs | AZ | 86441
(City) | (State) | (Zip Code)

(Owner's Name - Please Print)

(Owner's Signature)

(Street or P.O. Box)

(City) | (State) | (Zip Code)

(Owner's Name - Please Print)

(Owner's Signature)

(Street or P.O. Box)

(City) | (State) | (Zip Code)

ENTERED IN COMPUTER

(Owner's Name - Please Print)

(Owner's Signature)

(Street or P.O. Box)

(City) | (State) | (Zip Code)

(Owner's Name - Please Print)	(Owner's Signature)		
(Street or P.O. Box)	(City)	(State)	(Zip Code)
(Owner's Name - Please Print)	(Owner's Signature)		
(Street or P.O. Box)	(City)	(State)	(Zip Code)
(Owner's Name - Please Print)	(Owner's Signature)		
(Street or P.O. Box)	(City)	(State)	(Zip Code)
(Owner's Name - Please Print)	(Owner's Signature)		
(Street or P.O. Box)	(City)	(State)	(Zip Code)

INSTRUCTIONS

1. This certification of waiver from payment of maintenance fees is made under the regulations at 43 CFR 3833 and 3850.
2. This waiver must be filed in advance of the assessment year for which a waiver is sought, but in no event be filed later than the August 31st preceding the assessment year for which the waiver is sought.
3. You must still record your affidavit of assessment work for claims listed and/or Notices of Intention to Hold for any sites listed with the BLM by each December 30th, and the local recording office under State law, as in the past.
4. A $5.00 service charge (recording fee) is required for all sites listed, otherwise a separate notice of intent to hold must be filed by December 30.
5. This waiver must be filed in the BLM State Office where the mining claims are recorded.
6. If the claims and sites are located in more than one State, a separate waiver form must be filed in each State in which they are held. The total number of claims and sites listed on separate waiver forms cannot exceed ten.
7. All claim names and Bureau of Land Management (BLM) serial numbers must be listed for all mining claims and sites for which a waiver is sought.
8. All owners and their addresses must be listed.
9. This waiver form must be signed by all of the owners or their designat agent. If an agent is designated, a statement appointing the agent, signed by of the owners, must be submitted with this certification, if a designation agent is not currently on file with the BLM State office where your claims a sites are recorded.
10. Mining claims and sites held by a husband and wife, either jointly individually, or their children under the age of discretion, shall be count towards the 10 claim limit. Mining claims and sites held in co-ownership, by an association of locators, by a partnership, or by a corporation shall counted towards the 10 claim limit for claimants that have an interest in the entities.
11. Failure to pay the maintenance fee or meet the requirements for waiver fro payment of the maintenance fee by any August 31st deadline for the followi assessment year shall cause the mining claims and sites to be declared null a void.

NOTICE/BURDEN HOURS STATEMENT

The Privacy Act of 1974 and the regulation in 43 CFR 2.48(d) provide that you be furnished the following information in connection with the information required by this certification of exemption from rental fees form.

AUTHORITY: 30 U.S.C. 28-28k; 43 U.S.C. 1201, 1740, and 1744; 43 CFR 3833 and 3850.

PRINCIPLE PURPOSE: This information is to be used to verify that the owner(s) of a mining claim has complied with the Act of August 10, 1993 (107 Stat. 312), and is entitled to perform assessment work in lieu of paying the maintenance fee for the mining claims listed on this form.

ROUTINE USE: (1) Adjudication of the claimant(s) certification of waiver from paying the maintenance fee otherwise required by the Act of August 10, 1993 (107 Stat. 312). (2) Disclosure may be made to appropriate Federal agencies when location is made within the agency's geographic area of responsibility. (3) Information from the record and/or the record will be transferred to the appropriate Federal, State, or local agency, or a member of the public in response to a specific request for pertinent information. (4) Information may also be provided to the Department of Justice or in a proceeding before a court or adjudicative body; or to Federal, State, local or foreign agencies when needed for enforcement of civil or criminal codes or applicable regulations concerning title rights upon the public land.

EFFECT OF NOT PROVIDING INFORMATION: Disclosure of this information is required by the Act of August 10, 1993 (107 Stat. 312) and 43 CFR 3833 for those owner(s) wishing to take the small miners waiver allowed under 43 CFR 3833 and 3850. Failure to supply the information required in this form to support the owner(s) certification of waiver from payment of the otherwise required maintenance fees will result in the waiver being disallowed and the mining claims declared null and void by the Bureau of Land Management (BLM).

The Paperwork Reduction Act of 1980 (44 U.S.C. 3501, et seq.) requires us to te you that:

This information is being collected to allow the BLM to determine if you quali for a waiver from the payment of $100 per mining claim maintenance f established by the Act of August 10, 1993 (107 Stat. 312) and the implementir regulations at 43 CFR 3833 and 3850. A response to this request is required accordance with the statute (107 Stat. 312) to retain your benefit.

Public reporting burden for this form is estimated to average 8 minutes p response, including time to review instructions, gathering and maintaining data, ar completing and reviewing the form. Direct comments regarding this burde estimate, or any other aspect of this form, to the Department of the Interior, Bure of Land Management, Information Collection Clearance Officer (DW-101) Denv Federal Center, Building 40, P.O. Box 25047, Denver, CO 80225-0047 and t Office of Management and Budget, Paperwork Reduction Project (1004-011 Washington, D.C. 20503.

BLM would like you to know that you do not have to respond to this, or any othe Federal agency-sponsored information collection unless it displays a currently val OMB control number.

FOR OFFICIAL USE ONLY

2001 AUG -6 P 2:04
B.L.M. AZ STATE OFFICE
RECEIVED

ptember 1996)

DEPARTME[illegible]HE INTERIOR
BUREAU OF LAND MANAGEMENT 116255

MAINTENANCE FEE PAYMENT WAIVER CERTIFICATION 117951

FORM APPROVED
OMB NO. 1004-0114
Expires September 30, 1999

172

small miner waiver is filed to hold the claims/sites listed below for the assessment year beginning at noon on he first September 1 following the cial filing of this form with BLM.

e undersigned owner(s) of the mining claims/sites listed below hereby certify under penalty of 18 U.S.C. 1001 and 43 U.S.C. 1212 that:

/e control, or will control, ten or fewer mining claims/sites located and maintained on Federal land in the United States of America on the August 31 t is one day before the beginning of the assessment year indicated in line one above.

/e have/will performed/perform assessment work upon the claims listed below for the current assessment year as of the August 31 indicated in line ee above. This work meets the requirements of the General Mining Law of 1872, *as amended;* the Act of August 10, 1993; and the regulations at 43 FR 3833 and 3850. Such work will be described on our affidavit of labor. Listing a site on this form constitutes a filing of a Notice of Intention to Hold that site. Enclose a $5.00 per site service charge (recording fee) for each site listed. YEAR BEGINNING AT NOON ON SEPT 1, 2001 AND ENDING AT NOON ON SEPT 1, 2002, THE UNDERSIGNED AND ALL RELATED PARTIES OWNED TEN OR

Please check this box if the following statement applies to you.
I/We relinquish my/our claims and/or sites not listed below. FEWER MINING CLAIMS, MILL OR TUNNEL SITES LOCATED AND MAINTAINED IN FEDERAL LAND IN THE UNITED STATES OF AMERICA ON SEPT 01, 2001

e mining claims and sites for which the above waiver from payment of the maintenance fees is made are:

	CLAIM NAME	BLM RECORDATION SERIAL NUMBER
1.	Silver Bell #1	117947
2.	Silver Bell #2	117948
3.	Silver Bell #3	117949
4.	Silver Bell #4	117950
5.	Silver Bell #5	117951
6.	Silver Bell #6	117952
7.	Silver Bell #7	117953
8.	Silver Bell #8	117954
9.	Tiger Bell #9	116263
10.	Tiger Bell #20	116274

owner(s) of the above mining claims and sites are filing for this waiver.

/e understand and acknowledge that pursuant to 43 U.S.C. 1212 and 18 U.S.C. 1001, the filing of a false, fictitious, or fraudulent document with the reau of Land Management may result in a fine of up to $10,000, a prison term not to exceed five years, or both.

Janet Eckman — X Janet Eckman
(Owner's Name - Please Print) (Owner's Signature)

3337 S. Scenic — Springfield — Missouri — 65807
(Street or P.O. Box) (City) (State) (Zip Code)

(Owner's Name - Please Print) (Owner's Signature)

(Street or P.O. Box) (City) (State) (Zip Code)

(Owner's Name - Please Print) (Owner's Signature)

(Street or P.O. Box) (City) (State) (Zip Code)

(Owner's Name - Please Print) ENTERED IN COMPUTER (Owner's Signature)
10/19/01 KH

(Street or P.O. Box) (City) (State) (Zip Code)

(Owner's Name - Please Print)	(Owner's Signature)		
(Street or P.O. Box)	(City)	(State)	(Zip Code
(Owner's Name - Please Print)	(Owner's Signature)		
(Street or P.O. Box)	(City)	(State)	(Zip Code
(Owner's Name - Please Print)	(Owner's Signature)		
(Street or P.O. Box)	(City)	(State)	(Zip Code
(Owner's Name - Please Print)	(Owner's Signature)		
(Street or P.O. Box)	(City)	(State)	(Zip Code

INSTRUCTIONS

1. This certification of waiver from payment of maintenance fees is made under the regulations at 43 CFR 3833 and 3850.
2. This waiver must be filed in advance of the assessment year for which a waiver is sought, but in no event be filed later than the August 31st preceding the assessment year for which the waiver is sought.
3. You must still record your affidavit of assessment work for claims listed and/or Notices of Intention to Hold for any sites listed with the BLM by each December 30th, and the local recording office under State law, as in the past.
4. A $5.00 service charge (recording fee) is required for all sites listed, otherwise a separate notice of intent to hold must be filed by December 30.
5. This waiver must be filed in the BLM State Office where the mining claims are recorded.
6. If the claims and sites are located in more than one State, a separate waiver form must be filed in each State in which they are held. The total number of claims and sites listed on separate waiver forms cannot exceed ten.
7. All claim names and Bureau of Land Management (BLM) serial numbers must be listed for all mining claims and sites for which a waiver is sought.
8. All owners and their addresses must be listed.
9. This waiver form must be signed by all of the owners or their designa agent. If an agent is designated, a statement appointing the agent, signed by of the owners, must be submitted with this certification, if a designatio agent is not currently on file with the BLM State office where your claims sites are recorded.
10. Mining claims and sites held by a husband and wife, either jointly individually, or their children under the age of discretion, shall be cou towards the 10 claim limit. Mining claims and sites held in co-ownership by an association of locators, by a partnership, or by a corporation shall counted towards the 10 claim limit for claimants that have an interest in th entities.
11. Failure to pay the maintenance fee or meet the requirements for waiver fr payment of the maintenance fee by any August 31st deadline for the follow assessment year shall cause the mining claims and sites to be declared null a void.

NOTICE/BURDEN HOURS STATEMENT

The Privacy Act of 1974 and the regulation in 43 CFR 2.48(d) provide that you be furnished the following information in connection with the information required by this certification of exemption from rental fees form.

AUTHORITY: 30 U.S.C. 28-28k; 43 U.S.C. 1201, 1740, and 1744; 43 CFR 3833 and 3850.

PRINCIPLE PURPOSE: This information is to be used to verify that the owner(s) of a mining claim has complied with the Act of August 10, 1993 (107 Stat. 312), and is entitled to perform assessment work in lieu of paying the maintenance fee for the mining claims listed on this form.

ROUTINE USE: (1) Adjudication of the claimant(s) certification of waiver from paying the maintenance fee otherwise required by the Act of August 10, 1993 (107 Stat. 312). (2) Disclosure may be made to appropriate Federal agencies when location is made within the agency's geographic area of responsibility. (3) Information from the record and/or the record will be transferred to the appropriate Federal, State, or local agency, or a member of the public in response to a specific request for pertinent information. (4) Information may also be provided to the Department of Justice or in a proceeding before a court or adjudicative body; or to Federal, State, local or foreign agencies when needed for enforcement of civil or criminal codes or applicable regulations concerning title rights upon the public land.

EFFECT OF NOT PROVIDING INFORMATION: Disclosure of this information is required by the Act of August 10, 1993 (107 Stat. 312) and 43 CFR 3833 for those ow..er(s) wishing to take the small miners waiver allowed under 43 CFR 3833 and 3850. Failure to supply the information required in this form to support the owner(s) certification of waiver from payment of the otherwise required maintenance fees will result in the waiver being disallowed and the mining claims declared null and void by the Bureau of Land Management (BLM).

The Paperwork Reduction Act of 1980 (44 U.S.C. 3501, et seq.) requires us to t you that:

This information is being collected to allow the BLM to determine if you qual for a waiver from the payment of $100 per mining claim maintenance established by the Act of August 10, 1993 (107 Stat. 312) and the implementi regulations at 43 CFR 3833 and 3850. A response to this request is required accordance with the statute (107 Stat. 312) to retain your benefit.

Public reporting burden for this form is estimated to average 8 minutes p response, including time to review instructions, gathering and maintaining data, a completing and reviewing the form. Direct comments regarding this burd estimate, or any other aspect of this form, to the Department of the Interior, Bure of Land Management, Information Collection Clearance Officer (DW-101) Den Federal Center, Building 40, P.O. Box 25047, Denver, CO 80225-0047 and t Office of Management and Budget, Paperwork Reduction Project (1004-011 Washington, D.C. 20503.

BLM would like you to know that you do not have to respond to this, or any oth Federal agency-sponsored information collection unless it displays a currently val OMB control number.

FOR OFFICIAL USE ONLY

RECEIVED
BLM
P 1:53

UNITED STATES
DEPARTMENT OF THE INTERIOR
Bureau of Land Management
Arizona State Office
222 N. Central Avenue
Phoenix, AZ 85004-2203

OFFICIAL BUSINESS
PENALTY FOR PRIVATE USE $300

957

AN EQUAL OPPORTUNITY EMPLOYER

RETURN TO SENDER
FORWARDING ORDER EXPIRED

Janet Eckman
3337 S. Scenic
Springfield, Missouri 65807

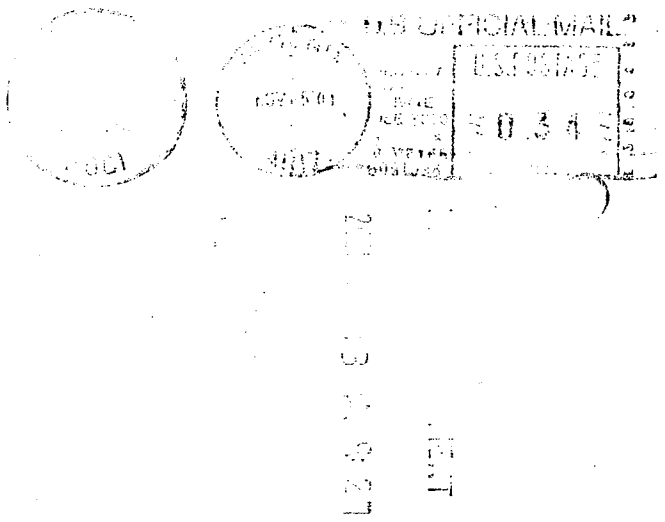

Receipt No. ~~369052~~ 350923

Trans No. 369052

LEAD FILE #'S AMC 116235, 116255, 107667, 117907, 117939

AMC Number	Code	Amount
116243	480	5
116246 - 116254		45
116255		5
116262 - 116263		10
116269 - 116279		55
107667 - 107669		15
107671 - 107673		15
117907 - 117908		10
117923 - 117924		10
117947 - 117954		40
117955 - 117958		20
TOTAL:		$ 230

AMC Number	Code	Amount
TOTAL:		$

Date of Doc _____

Date of Rec't _____

Amount Rec'd _____

Amount Earned _____

Date Entered: 8/9/01

Date Verified: _____

Sent to Accts: 6/27/02

Date Earned: _____

NOTES:

480 POL
481 NOI
482 MAINT
396 TRANS
635 AMEND

00104745454 BK 3823 PG 189
OFFICIAL RECORDS OF MOHAVE COUNTY
JOAN MC CALL, MOHAVE COUNTY RECORDER
08/06/2001 08:37A PAGE 1 OF 2
DON STEWART
RECORDING FEE 15.00

Ret-

Don Stewart
1837 W. Camino Ln
Springfield, MO 65810

For BLM Use Only

10 @ 50 = 50.00

ASM -

AZ-3850-1 (July 1992)

Telephone # ( )

CHECK ONE

☒ **AFFIDAVIT OF PERFORMANCE OF ANNUAL WORK**
Also fill in ITEMS 1 through 9 and the reverse side of this document.

☐ **NOTICE OF INTENTION TO HOLD**
I intend to hold the claim(s) /site(s) listed on the reverse side of this document for the calender year 19____. Also fill in ITEMS 1 through 4 and ITEM 9.

NOTICES OF INTENTION TO HOLD ARE FOR MILL SITES AND TUNNEL SITES OR FOR MINING CLAIMS WHEN ASSESSMENT WORK HAS NOT BEEN DONE, REGARDLESS OF WHETHER THE ANNUAL ASSESSMENT HAS BEEN SUSPENDED, DEFERRED, OR NOT YET ACCRUED. THE FILING OF A NOTICE OF INTENTION TO HOLD SHALL NOT RELIEVE THE OWNER OF COMPLYING WITH FEDERAL AND STATE LAWS PERTAINING TO THE PERFORMANCE OF ANNUAL ASSESSMENT WORK. NOTICES OF INTENTION TO HOLD FOR MILL SITES OR TUNNEL SITES NEED NOT BE COUNTY RECORDED. FOR MINING CLAIMS THE FORM FILED WITH BLM MUST BE IDENTICAL TO THE ONE THAT WAS OR WILL BE FILED WITH THE COUNTY.

Evidence of Annual Assessment Work or a Notice of Intention to Hold must be filed each calender year following the calender year in which the Claim/site was located.

ALL CLAIMS LISTED ON A SINGLE AFFIDAVIT MUST BE CONTIGUOUS.

1. State of Arizona, County of Mohave ss:
2. I, (Name) Anna Stewart
3. Reside at (Address) 3804 Eaglescliff
   City Springfield, County _____, State MO, Zip 65809

being duly sworn, deposes and says that he/she is a citizen of the United States, more than eighteen years of age, that all of the facts set forth in this affidavit/notice, subject to the provisions and penalties of 18 USC 1001 pertaining to the filing of false, fictitous, or fraudulent statements with the United States, are true and correct according to the best of my knowledge, information and belief.

4. Owner's Name and Address (If not shown in items 1-3 above) CHECK HERE IF THIS IS A CHANGE OF ADDRESS ☐

5. That I am personally acquainted with the mining claim(s). The work and improvements were made by and at the expense of the owner(s) of said claim(s). Said contiguous group of claims, listed on the reverse side of this document, are situated in the Weaver Mining District, Mohave County, Arizona

6. That between the dates starting at 12 o'clock noon on September 1, ~~19~~ 2000 and ending at 12 o'clock noon on September 1, ~~19~~ 2001 at least $ 1000.00 dollars worth of work and improvements were done and performed upon said claim(s) or upon one or more of a contiguous group of claims for the benefit of all, or wholly or partly outside of a contiguous group of claims for the benefit of all, not including the location work.

7. That the following persons were employed to perform the work and improvements described herein: Kent Dobbins, Don Stewart, Bill Chirgwin, and others.

8. That the work and improvements performed were: Grading existing roads and repairing the rain-washed areas. Removal of ore by hand, pick, and shovel from claims for processing on specific gravity tables. Exploratory work.

9. Dated 11-24-01, Signature _____

SUBSCRIBED AND SWORN TO before me, a Notary Public, this 27 day of November, 19 2001

by Brenda F. Christian

Notary Public _____

MY COMMISSION EXPIRES 1-4-04

"NOTARY SEAL"
Brenda F. Christian, Notary Public
Christian County, State of Missouri
My Commission Expires 1/4/2004

For BLM Use Only

JAN 2002

RECEIVED
B.L.M. AZ STATE OFFICE

ENTERED IN COMPUTER

This form is for the purpose of complying with the laws of the United States Department of the Interior, Bureau of Land Management and the State of Arizona pertaining to assessment work and/or a notice of intention to hold. 30 USC 28, 43 CFR 3833.2, ARS 27-208. Subject to Paperwork Reduction Act and Privacy Act statements available at the BLM AZ State Office. The form is not copyrighted. It may be reproduced without restriction.

If the claims/sites have consecutive BLM #'s and are in the same Township, Range and Section(s) they may be listed as follows:

SAMPLE 1-10 A MC 19640-49 Dkt/Pg # 1025/1-10 (or) RECORDING # 9106173-82 4N 20W 36

CLAIM/SITE NAME	SERIAL NUMBER	Dkt/Pg or Recording # of ORIGINAL LOCATION NOTICE	TWN SHP	RNG	SEC(S)
1. Gold Bell #1	A MC 117907	DKT/Pg 674/2&3	26N	20W	26&35
2. Gold Bell #2	A MC 117908	DKT/Pg 674/4&5	26N	20W	26&35
3. Gold Bell #17	A MC 117923	DKT/Pg 674/34&35	26N	20W	26&35
4. Gold Bell #18	A MC 117924	DKT/Pg 674/36&37	26N	20W	26&35
5. Silver Bell #9	A MC 117955	DKT/Pg 673/979&980	26N	21W	25&26
6. Silver Bell #10	A MC 117956	DKT/Pg 673/981&982	26N	21W	25&26
7. Silver Bell #11	A MC 117957	DKT/Pg 673/983&984	26N	21W	25&26
8. Silver Bell #12	A MC 117958	DKT/Pg 673/985&986	26N	21W	25&26
9. Tiger Bell #1	A MC 116255	DKT/Pg 672/993&994	26N	21W	25
10. Tiger Bell #8	A MC 116262	DKT/Pg 673/7&8	26N	21W	25
11.	A MC				
12.	A MC				
13.	A MC				
14.	A MC				
15.	A MC				
16.	A MC				
17.	A MC				
18.	A MC				
19.	A MC				
20.	A MC				
21.	A MC				
22.	A MC				
23.	A MC				
24.	A MC				
25.	A MC				
26.	A MC				
27.	A MC				
28.	A MC				
29.	A MC				
30.	A MC				

FILE WITH: BUREAU OF LAND MANAGEMENT, 222 NORTH CENTRAL AVENUE, PHONEIX, AZ 85004-2203 and the respective county recorder, ON OR BEFORE DECEMBER 30th (NOT THE 31st), BLM REQUIRES A $5.00 NONREFUNDABLE SERVICE CHARGE FOR EACH MINING CLAIM, MILL SITE OR TUNNEL SITE, ANNUAL FILLINGS THAT ARE NOT ACCOMPANIED BY PROPER SERVICE CHARGES WILL BE RETURNED WITHOUT FURTHER ACTION BY BLM.

#20010047453 BK 3823 PG 187
OFFICIAL RECORDS OF MOHAVE COUNTY
JOAN MC CALL, MOHAVE COUNTY RECORDER
08/06/2001 08:37A PAGE 1 OF 2
DON STEWART
RECORDING FEE 15.00

Ret.

Don Stewart
1837 W. Camino Ln
Springfield, MO 65810

For BLM Use Only

5 @ $5.00 = 25.00

ASM:

AZ-3850-1 (July 1992)

Telephone # ( )

CHECK ONE

☒ **AFFIDAVIT OF PERFORMANCE OF ANNUAL WORK**
Also fill in ITEMS 1 through 9 and the reverse side of this document.

☐ **NOTICE OF INTENTION TO HOLD**
I intend to hold the claim(s) /site(s) listed on the reverse side of this document for the calender year 19____. Also fill in ITEMS 1 through 4 and ITEM 9.

NOTICES OF INTENTION TO HOLD ARE FOR MILL SITES AND TUNNEL SITES OR FOR MINING CLAIMS WHEN ASSESSMENT WORK HAS NOT BEEN DONE, REGARDLESS OF WHETHER THE ANNUAL ASSESSMENT HAS BEEN SUSPENDED, DEFERRED, OR NOT YET ACCRUED. THE FILING OF A NOTICE OF INTENTION TO HOLD SHALL NOT RELIEVE THE OWNER OF COMPLYING WITH FEDERAL AND STATE LAWS PERTAINING TO THE PERFORMANCE OF ANNUAL ASSESSMENT WORK. NOTICES OF INTENTION TO HOLD FOR MILL SITES OR TUNNEL SITES NEED NOT BE COUNTY RECORDED. FOR MINING CLAIMS THE FORM FILED WITH BLM MUST BE IDENTICAL TO THE ONE THAT WAS OR WILL BE FILED WITH THE COUNTY.

Evidence of Annual Assessment Work or a Notice of Intention to Hold must be filed each calender year following the calender year in which the Claim/site was located.

ALL CLAIMS LISTED ON A SINGLE AFFIDAVIT MUST BE CONTIGUOUS.

1. State of Arizona, County of Mohave
2. I, (Name) Courtney McCurdy ss:
3. Reside at (Address) 3337-A S. Scenic Street
City Springfield, County _____, State MO, Zip 65807

being duly sworn, deposes and says that he/she is a citizen of the United States, more than eighteen years of age, that all of the facts set forth in this affidavit/notice, subject to the provisions and penalties of 18 USC 1001 pertaining to the filing of false, fictitous, or fraudulent statements with the United States, are true and correct according to the best of my knowledge, information and belief.

4. Owner's Name and Address (If not shown in items 1-3 above) CHECK HERE IF THIS IS A CHANGE OF ADDRESS ☐

5. That I am personally acquainted with the mining claim(s). The work and improvements were made by and at the expense of the owner(s) of said claim(s). Said contiguous group of claims, listed on the reverse side of this document, are situated in the Weaver Mining District, Mohave County, Arizona

6. That between the dates starting at 12 o'clock noon on September 1, 19~~01~~ 2000 and ending at 12 o'clock noon on September 1, 19 2001 at least $ 500.00 dollars worth of work and improvements were done and performed upon said claim(s) or upon one or more of a contiguous group of claims for the benefit of all, or wholly or partly outside of a contiguous group of claims for the benefit of all, not including the location work.

7. That the following persons were employed to perform the work and improvements described herein: Kent Dobbins, Don Stewart, Bill Chirgwin, and others.

8. That the work and improvements performed were: Grading existing roads and repairing the rain-washed areas. Removal of ore by hand, pick and shovel from claims for processing on specific gravity tables. Exploratory work.

9. Dated 7/23/01 X Signature CMcCurdy

SUBSCRIBED AND SWORN TO before me, a Notary Public, this 03 day of August 19 2001

by Brenda Christian

Notary Public Brenda Christian

"NOTARY SEAL"
Brenda E. Christian, Notary Public
Christian County, State of Missouri
My Commission Expires 1/4/2004

MY COMMISSION EXPIRES 1-4-04

For BLM Use Only

RECEIVED
AUG 2001
B.L.M. AZ STATE OFFICE
PHOENIX, ARIZONA

ENTERED IN COMPUTER

This form is for the purpose of complying with the laws of the United States Department of the Interior, Bureau of Land Management and the State of Arizona pertaining to assessment work and/or a notice of intention to hold. 30 USC 28, 43 CFR 3833.2, ARS 27-208. Subject to Paperwork Reduction Act and Privacy Act statements available at the BLM AZ State Office. The form is not copyrighted. It may be reproduced without restriction.

If the claims/sites have consecutive BLM #'s and are in the same Township, Range and Section(s) they may be listed as follows:

SAMPLE 1-10 A MC 19640-49 Dkt/Pg # 1025/1-10 (or) RECORDING # 9106173-82 4N 20W 36

CLAIM/SITE NAME	SERIAL NUMBER	Dkt/Pg or Recording # of ORIGINAL LOCATION NOTICE!	TWN SHP	RNG	SEC(S)
1. Tiger Bell #15	A MC 116269	DKT/Pg 673/21&22	26N	21W	24&25
2. Tiger Bell #16	A MC 116270	DKT/Pg 673/23&24	26N	21W	24&25
3. Tiger Bell #17	A MC 116271	DKT/Pg 673/25&26	26N	21W	24&25
4. Tiger Bell #18	A MC 116272	DKT/Pg 673/27&28	26N	21W	24&25
5. Tiger Bell #19	A MC 116273	DKT/Pg 673/29&30	26N	21W	24&25
6.	A MC				
7.	A MC				
8.	A MC				
9.	A MC				
10.	A MC				
11.	A MC				
12.	A MC				
13.	A MC				
14.	A MC				
15.	A MC				
16.	A MC				
17.	A MC				
18.	A MC				
19.	A MC				
20.	A MC				
21.	A MC				
22.	A MC				
23.	A MC				
24.	A MC				
25.	A MC				
26.	A MC				
27.	A MC				
28.	A MC				
29.	A MC				
30.	A MC				

FILE WITH: BUREAU OF LAND MANAGEMENT, 222 NORTH CENTRAL AVENUE, PHONEIX, AZ 85004-2203 and the respective county recorder, ON OR BEFORE DECEMBER 30th (NOT THE 31st), BLM REQUIRES A $5.00 NONREFUNDABLE SERVICE CHARGE FOR EACH MINING CLAIM, MILL SITE OR TUNNEL SITE, ANNUAL FILLINGS THAT ARE NOT ACCOMPANIED BY PROPER SERVICE CHARGES WILL BE RETURNED WITHOUT FURTHER ACTION BY BLM.

21

0001047452 BK 3823 PG 185
OFFICIAL RECORDS OF MOHAVE COUNTY
JOAN MC CALL, MOHAVE COUNTY RECORDER
08/06/2001 08:37A PAGE 1 OF 2
DON STEWART
RECORDING FEE 15.00

Ret -

on Stewart
837 W. Camino Ln
pringfield, MO 65810

For BLM Use Only

10 @ $5.00 = 50.00

ASM.

AZ-3850-1 (July 1992)

Telephone # ( )

CHECK ONE

☒ **AFFIDAVIT OF PERFORMANCE OF ANNUAL WORK**
Also fill in ITEMS 1 through 9 and the reverse side of this document.

☐ **NOTICE OF INTENTION TO HOLD**
I intend to hold the claim(s) /site(s) listed on the reverse side of this document for the calender year 19____. Also fill in ITEMS 1 through 4 and ITEM 9.

NOTICES OF INTENTION TO HOLD ARE FOR MILL SITES AND TUNNEL SITES OR FOR MINING CLAIMS WHEN ASSESSMENT WORK HAS NOT BEEN DONE, REGARDLESS OF WHETHER THE ANNUAL ASSESSMENT HAS BEEN SUSPENDED, DEFERRED, OR NOT YET ACCRUED. THE FILING OF A NOTICE OF INTENTION TO HOLD SHALL NOT RELIEVE THE OWNER OF COMPLYING WITH FEDERAL AND STATE LAWS PERTAINING TO THE PERFORMANCE OF ANNUAL ASSESSMENT WORK. NOTICES OF INTENTION TO HOLD FOR MILL SITES OR TUNNEL SITES NEED NOT BE COUNTY RECORDED. FOR MINING CLAIMS THE FORM FILED WITH BLM MUST BE IDENTICAL TO THE ONE THAT WAS OR WILL BE FILED WITH THE COUNTY.

Evidence of Annual Assessment Work or a Notice of Intention to Hold must be filed each calender year following the calender year in which the Claim/site was located.

ALL CLAIMS LISTED ON A SINGLE AFFIDAVIT MUST BE CONTIGUOUS.

1. State of Arizona, County of Mohave ss:
2. I, (Name) Janet Eckman
3. Reside at (Address) 3337 S. Scenic
City Springfield, County _____, State MO, Zip 65807

being duly sworn, deposes and says that he/she is a citizen of the United States, more than eighteen years of age, that all of the facts set forth in this affidavit/notice, subject to the provisions and penalties of 18 USC 1001 pertaining to the filing of false, fictitous, or fraudulent statements with the United States, are true and correct according to the best of my knowledge, information and belief.

4. Owner's Name and Address (If not shown in Items 1-3 above) CHECK HERE IF THIS IS A CHANGE OF ADDRESS ☐

5. That I am personally acquainted with the mining claim(s). The work and improvements were made by and at the expense of the owner(s) of said claim(s). Said contiguous group of claims, listed on the reverse side of this document, are situated in the Weaver Mining District, Mohave County, Arizona

6. That between the dates starting at 12 o'clock noon on September 1, 2000 and ending at 12 o'clock noon on September 1, 2001 at least $ 1000.00 dollars worth of work and improvements were done and performed upon said claim(s) or upon one or more of a contiguous group of claims for the benefit of all, or wholly or partly outside of a contiguous group of claims for the benefit of all, not including the location work.

7. That the following persons were employed to perform the work and improvements described herein: Kent Dobbins, Don Stewart, Bill Chirgwin, and others.

8. That the work and improvements performed were: Grading existing roads and repairing the rain-washed areas. Removal of ore by hand, pick and shovel from claims for processing on specific gravity tables. Exploratory work.

9. Dated 7-23-01 Signature Janet Eckman

SUBSCRIBED AND SWORN TO before me, a Notary Public, this 23 day of July 19 2001

By Brenda F. Christian

Notary Public Brenda F. Christian

MY COMMISSION EXPIRES 1-4-04

" NOTARY SEAL "
Brenda F. Christian, Notary Public
Christian County, State of Missouri
My Commission Expires 1/4/2004

For BLM Use Only

RECEIVED
BLM AZ STATE OFFICE

ENTERED IN COMPUTER

This form is for the purpose of complying with the laws of the United States Department of the Interior, Bureau of Land Management and the State of Arizona pertaining to assessment work and/or a notice of intention to hold. 30 USC 28, 43 CFR 3833.2, ARS 27-208. Subject to Paperwork Reduction Act and Privacy Act statements available at the BLM AZ State Office. The form is not copyrighted. It may be reproduced without restriction.

If the claims/sites have consecutive BLM #'s and are in the same Township, Range and Section(s) they may be listed as follows:

SAMPLE 1-10 A MC 19640-49 Dkt/Pg # 1025/1-10 (or) RECORDING # 9106173-82 4N 20W 36

CLAIM/SITE NAME	SERIAL NUMBER	Dkt/Pg or Recording # of ORIGINAL LOCATION NOTICE	TWN SHP	RNG	SEC(S)
1. Silver Bell #1	A MC 117947	DKT/Pg 673/963&964	26N	21W	23,24,25,26
2. Silver Bell #2	A MC 117948	DKT/Pg 673/965&966	26N	21W	23,24,25,26
3. Silver Bell #3	A MC 117949	DKT/Pg 673/967&968	26N	21W	23,24,25,26
4. Silver Bell #4	A MC 117950	DKT/Pg 673/969&970	26N	21W	23,24,25,26
5. Silver Bell #5	A MC 117951	DKT/Pg 673/971&972	26N	21W	23,24,25,26
6. Silver Bell #6	A MC 117952	DKT/Pg 673/973&974	26N	21W	23,24,25,26
7. Silver Bell #7	A MC 117953	DKT/Pg 673/975&976	26N	21W	23,24,25,26
8. Silver Bell #8	A MC 117954	DKT/Pg 673/977&978	26N	21W	23,24,25,26
9. Tiger Bell #9	A MC 116263	DKT/Pg 673/9&10	26N	21W	23,24,25,26
10. Tiger Bell #20	A MC 116274	DKT/Pg 673/31&32	26N	21W	24,25
11.	A MC		26N	21W	24,25
12.	A MC				
13.	A MC				
14.	A MC				
15.	A MC				
16.	A MC				
17.	A MC				
18.	A MC				
19.	A MC				
20.	A MC				
21.	A MC				
22.	A MC				
23.	A MC				
24.	A MC				
25.	A MC				
26.	A MC				
27.	A MC				
28.	A MC				
29.	A MC				
30.	A MC				

FILE WITH: BUREAU OF LAND MANAGEMENT, 222 NORTH CENTRAL AVENUE, PHONEIX, AZ 85004-2203 and the respective county recorder, ON OR BEFORE DECEMBER 30th (NOT THE 31st), BLM REQUIRES A $5.00 NONREFUNDABLE SERVICE CHARGE FOR EACH MINING CLAIM, MILL SITE OR TUNNEL SITE. ANNUAL FILLINGS THAT ARE NOT ACCOMPANIED BY PROPER SERVICE CHARGES WILL BE RETURNED WITHOUT FURTHER ACTION BY BLM.

#0001047451 BK 3823 PG 183
OFFICIAL RECORDS OF MOHAVE COUNTY
JOAN MC CALL, MOHAVE COUNTY RECORDER
08/06/2001 08:36A PAGE 1 OF 2
DON STEWART
RECORDING FEE 15.00

Ret:
Return Document to:

Don Stewart
837 W. Camino Ln
Springfield, MO 65810

For BLM Use Only

10 @ 5.00 = 50.00

ASM

AZ-3850-1 (July 1992)

Telephone # ( )

CHECK ONE

☒ **AFFIDAVIT OF PERFORMANCE OF ANNUAL WORK**
Also fill in ITEMS 1 through 9 and the reverse side of this document.

☐ **NOTICE OF INTENTION TO HOLD**
I intend to hold the claim(s) /site(s) listed on the reverse side of this document for the calender year 19____. Also fill in ITEMS 1 through 4 and ITEM 9.

NOTICES OF INTENTION TO HOLD ARE FOR MILL SITES AND TUNNEL SITES OR FOR MINING CLAIMS WHEN ASSESSMENT WORK HAS NOT BEEN DONE, REGARDLESS OF WHETHER THE ANNUAL ASSESSMENT HAS BEEN SUSPENDED, DEFERRED, OR NOT YET ACCRUED. THE FILING OF A NOTICE OF INTENTION TO HOLD SHALL NOT RELIEVE THE OWNER OF COMPLYING WITH FEDERAL AND STATE LAWS PERTAINING TO THE PERFORMANCE OF ANNUAL ASSESSMENT WORK. NOTICES OF INTENTION TO HOLD FOR MILL SITES OR TUNNEL SITES NEED NOT BE COUNTY RECORDED. FOR MINING CLAIMS THE FORM FILED WITH BLM MUST BE IDENTICAL TO THE ONE THAT WAS OR WILL BE FILED WITH THE COUNTY.

Evidence of Annual Assessment Work or a Notice of Intention to Hold must be filed each calender year following the calender year in which the Claim/site was located.

ALL CLAIMS LISTED ON A SINGLE AFFIDAVIT MUST BE CONTIGUOUS.

1. State of Arizona, County of Mohave ss:
2. I, (Name) Kenny Stewart
3. Reside at (Address) 177 U.S. Highway 1, PMB 302
City Tequesta, County ____, State FL, Zip 33469

being duly sworn, deposes and says that he/she is a citizen of the United States, more than eighteen years of age, that all of the facts set forth in this affidavit/notice, subject to the provisions and penalties of 18 USC 1001 pertaining to the filing of false, fictitous, or fraudulent statements with the United States, are true and correct according to the best of my knowledge, information and belief.

4. Owner's Name and Address (If not shown in items 1-3 above) CHECK HERE IF THIS IS A CHANGE OF ADDRESS ☐

5. That I am personally acquainted with the mining claim(s). The work and improvements were made by and at the expense of the owner(s) of said claim(s). Said contiguous group of claims, listed on the reverse side of this document, are situated in the Weaver Mining District, Mohave County, Arizona

6. That between the dates starting at 12 o'clock noon on September 1, 19 2000 and ending at 12 o'clock noon on September 1, 19 2001 at least $ 1000.00 dollars worth of work and improvements were done and performed upon said claim(s) or upon one or more of a contiguous group of claims for the benefit of all, or wholly or partly outside of a contiguous group of claims for the benefit of all, not including the location work.

7. That the following persons were employed to perform the work and improvements described herein: Kent Dobbins, Don Stewart, Bill Chirgwin, and others.

8. That the work and improvements performed were: Grading existing roads and repairing the rain-washed areas. Removal of ore by hand, pick, and shovel from claims for processing on specific gravity tables. Exploratory work.

9. Dated 7-25-01 Signature ____

SUBSCRIBED AND SWORN TO before me, a Notary Public, this 25 day of July 19 2001

by Brenda F. Christian

Notary Public Brenda F. Christian

MY COMMISSION EXPIRES 1-14-04

NOTARY SEAL
Brenda F. Christian, Notary Public
Christian County, State of Missouri
My Commission Expires 1/14/2004

This form is for the purpose of complying with the laws of the United States Department of the Interior, Bureau of Land Management and the State of Arizona pertaining to assessment work and/or a notice of intention to hold. 30 USC 28, 43 CFR 3833.2 and ARS 27-208. Subject to Paperwork Reduction Act and Privacy Act statements available at the BLM AZ State Office. The form is not copyrighted. It may be reproduced without restriction.

For BLM Use Only

RECEIVED
B.L.M. AZ STATE OFFICE

ENTERED IN COMPUTER
Mtyde

If the claims/sites have consecutive BLM #'s and are in the same Township, Range and Section(s) they may be listed as follows:

SAMPLE 1-10 A MC 19640-49 Dkt/Pg # 1025/1-10 (or) RECORDING # 9106173-82 4N 20W 36

CLAIM/SITE NAME	SERIAL NUMBER	Dkt/Pg or Recording # of ORIGINAL LOCATION NOTICE!	TWN SHP	RNG	SEC(S)
1. Blue Bell #9	A MC 116243	DKT/Pg 672/969&970	26N	20W	19&30
2. Blue Bell #12	A MC 116246	DKT/Pg 672/975&976	26N	20W	19&30
3. Blue Bell #13	A MC 116247	DKT/Pg 672/977&978	26N	20W	19&30
4. Blue Bell #14	A MC 116248	DKT/Pg 672/979&980	26N	20W	19&30
5. Blue Bell #15	A MC 116249	DKT/Pg 672/981&982	26N	20W	19&30
6. Blue Bell #16	A MC 116250	DKT/Pg 672/983&984	26N	20W	19&30
7. Blue Bell #17	A MC 116251	DKT/Pg 672/985&986	26N	20W	19&30
8. Blue Bell #18	A MC 116252	DKT/Pg 672/987&988	26N	20W	19&30
9. Blue Bell #19	A MC 116253	DKT/Pg 672/989&990	26N	20W	19&30
10. Blue Bell #20	A MC 116254	DKT/Pg 672/991&992	26N	20W	19&30
11.	A MC				
12.	A MC				
13.	A MC				
14.	A MC				
15.	A MC				
16.	A MC				
17.	A MC				
18.	A MC				
19.	A MC				
20.	A MC				
21.	A MC				
22.	A MC				
23.	A MC				
24.	A MC				
25.	A MC				
26.	A MC				
27.	A MC				
28.	A MC				
29.	A MC				
30.	A MC				

FILE WITH: BUREAU OF LAND MANAGEMENT, 222 NORTH CENTRAL AVENUE, PHONEIX, AZ 85004-2203 and the respective county recorder, ON OR BEFORE DECEMBER 30th (NOT THE 31st), BLM REQUIRES A $5.00 NONREFUNDABLE SERVICE CHARGE FOR EACH MINING CLAIM, MILL SITE OR TUNNEL SITE, ANNUAL FILLINGS THAT ARE NOT ACCOMPANIED BY PROPER SERVICE CHARGES WILL BE RETURNED WITHOUT FURTHER ACTION BY BLM.

01047450 BK 3823 PG 181
OFFICIAL RECORDS OF MOHAVE COUNTY
JOAN MC CALL, MOHAVE COUNTY RECORDER
08/06/2001 08:36A PAGE 1 OF 2
DON STEWART
RECORDING FEE 15.00

Ret.

Don Stewart
1837 W. Camino Ln
Springfield, MO 65810

For BLM Use Only

6 @ 5.00 = 30.00

ASM

AZ-3850-1 (July 1992)

Telephone # (417) 883-1306

CHECK ONE

☒ **AFFIDAVIT OF PERFORMANCE OF ANNUAL WORK**
Also fill in ITEMS 1 through 9 and the reverse side of this document.

☐ **NOTICE OF INTENTION TO HOLD**
I intend to hold the claim(s) /site(s) listed on the reverse side of this document for the calender year 19____. Also fill in ITEMS 1 through 4 and ITEM 9.

NOTICES OF INTENTION TO HOLD ARE FOR MILL SITES AND TUNNEL SITES OR FOR MINING CLAIMS WHEN ASSESSMENT WORK HAS NOT BEEN DONE, REGARDLESS OF WHETHER THE ANNUAL ASSESSMENT HAS BEEN SUSPENDED, DEFERRED, OR NOT YET ACCRUED. THE FILING OF A NOTICE OF INTENTION TO HOLD SHALL NOT RELIEVE THE OWNER OF COMPLYING WITH FEDERAL AND STATE LAWS PERTAINING TO THE PERFORMANCE OF ANNUAL ASSESSMENT WORK. NOTICES OF INTENTION TO HOLD FOR MILL SITES OR TUNNEL SITES NEED NOT BE COUNTY RECORDED. FOR MINING CLAIMS THE FORM FILED WITH BLM MUST BE IDENTICAL TO THE ONE THAT WAS OR WILL BE FILED WITH THE COUNTY.

Evidence of Annual Assessment Work or a Notice of Intention to Hold must be filed each calender year following the calender year in which the Claim/site was located.

ALL CLAIMS LISTED ON A SINGLE AFFIDAVIT MUST BE CONTIGUOUS.

1. State of Arizona, County of Mohave ss:
2. I, (Name) Donald Stewart
3. Reside at (Address) 1837 W. Camino Lane
City Springfield, County _____, State MO, Zip 65810

being duly sworn, deposes and says that he/she is a citizen of the United States, more than eighteen years of age, that all of the facts set forth in this affidavit/notice, subject to the provisions and penalties of 18 USC 1001 pertaining to the filing of false, fictitous, or fraudulent statements with the United States, are true and correct according to the best of my knowledge, information and belief.

4. Owner's Name and Address (If not shown in Items 1-3 above) CHECK HERE IF THIS IS A CHANGE OF ADDRESS ☐

5. That I am personally acquainted with the mining claim(s). The work and improvements were made by and at the expense of the owner(s) of said claim(s). Said contiguous group of claims, listed on the reverse side of this document, are situated in the Weaver Mining District, Mohave County, Arizona

6. That between the dates starting at 12 o'clock noon on September 1, ~~19~~ 2000 and ending at 12 o'clock noon on September 1, ~~19~~ 2001 at least $ 600.00 dollars worth of work and improvements were done and performed upon said claim(s) or upon one or more of a contiguous group of claims for the benefit of all, or wholly or partly outside of a contiguous group of claims for the benefit of all, not including the location work.

7. That the following persons were employed to perform the work and improvements described herein: Kent Dobbins, Don Stewart, Bill Chirgwin, and others.

8. That the work and improvements performed were: Grading existing roads and repairing the rain-washed areas. Removal of ore by hand, pick, and shovel from claims for processing on specific gravity tables. Exploratory work.

9. Dated 7-25-01 Signature Donald Stewart

SUBSCRIBED AND SWORN TO before me, a Notary Public, this 25 day of July 2001

by Brenda Christian

Notary Public Brenda Christian

MY COMMISSION EXPIRES 1-4-04

" NOTARY SEAL "
Brenda F. Christian, Notary Public
Christian County, State of Missouri
My Commission Expires 1/4/2004

For BLM Use Only

This form is for the purpose of complying with the laws of the United States Department of the Interior, Bureau of Land Management and the State of Arizona pertaining to assessment work and/or a notice of intention to hold. 30 USC 28, 43 CFR 3833.2; ARS 27-208. Subject to Paperwork Reduction Act and Privacy Act statements available at the BLM AZ State Office. The form is not copyrighted. It may be reproduced without restriction.

RECEIVED
BLM AZ STATE OFFICE

ENTERED IN COMPUTER

If the claims/sites have consecutive BLM #'s and are in the same Township, Range and Section(s) they may be listed as follows:

SAMPLE 1-10 A MC 19640-49 Dkt/Pg # 1025/1-10 (or) RECORDING # 9106173-82 4N 20W 36

CLAIM/SITE NAME	SERIAL NUMBER	Dkt/Pg or Recording # of ORIGINAL LOCATION NOTICE!	TWN SHP	RNG	SEC(S)
1. Jumpin Jack #1	A MC 107667	DKT/Pg 643/955&956	26N	20&21W	25,30,31
2. Jumpin Jack #2	A MC 107668	DKT/Pg 643/957&958	26N	20&21W	25,30,31
3. Jumpin Jack #3	A MC 107669	DKT/Pg 643/959&960	26N	20&21W	25,30,31
4. Jumpin Jack #5	A MC 107671	DKT/Pg 644/100&101	26N	20&21W	25,30,31
5. Jumpin Jack #6	A MC 107672	DKT/Pg 644/102&103	26N	20&21W	25,30,31
6. Jumpin Jack #7	A MC 107673	DKT/Pg 644/104&105	26N	20&21W	30
7.	A MC				
8.	A MC				
9.	A MC				
10.	A MC				
11.	A MC				
12.	A MC				
13.	A MC				
14.	A MC				
15.	A MC				
16.	A MC				
17.	A MC				
18.	A MC				
19.	A MC				
20.	A MC				
21.	A MC				
22.	A MC				
23.	A MC				
24.	A MC				
25.	A MC				
26.	A MC				
27.	A MC				
28.	A MC				
29.	A MC				
30.	A MC				

FILE WITH: BUREAU OF LAND MANAGEMENT, 222 NORTH CENTRAL AVENUE, PHONEIX, AZ 85004-2203 and the respective county recorder, ON OR BEFORE DECEMBER 30th (NOT THE 31st), BLM REQUIRES A $5.00 NONREFUNDABLE SERVICE CHARGE FOR EACH MINING CLAIM, MILL SITE OR TUNNEL SITE. ANNUAL FILLINGS THAT ARE NOT ACCOMPANIED BY PROPER SERVICE CHARGES WILL BE RETURNED WITHOUT FURTHER ACTION BY BLM.

20010047449 BK 3823 PG 179
OFFICIAL RECORDS OF MOHAVE COUNTY
JOAN MC CALL, MOHAVE COUNTY RECORDER
08/06/2001 08:35A PAGE 1 OF 2
DON STEWART
RECORDING FEE 15.00

Ret

Don Stewart
1837 W. Camino Ln
Springfield, MO 65810

For BLM Use Only

5@ 5.00 = 25.00

AS nc

AZ-3850-1 (July 1992)

Telephone # ( )

CHECK ONE

☒ **AFFIDAVIT OF PERFORMANCE OF ANNUAL WORK**
Also fill in ITEMS 1 through 9 and the reverse side of this document.

☐ **NOTICE OF INTENTION TO HOLD**
I intend to hold the claim(s) /site(s) listed on the reverse side of this document for the calender year 19____. Also fill in ITEMS 1 through 4 and ITEM 9.

NOTICES OF INTENTION TO HOLD ARE FOR MILL SITES AND TUNNEL SITES OR FOR MINING CLAIMS WHEN ASSESSMENT WORK HAS NOT BEEN DONE, REGARDLESS OF WHETHER THE ANNUAL ASSESSMENT HAS BEEN SUSPENDED, DEFERRED, OR NOT YET ACCRUED. THE FILING OF A NOTICE OF INTENTION TO HOLD SHALL NOT RELIEVE THE OWNER OF COMPLYING WITH FEDERAL AND STATE LAWS PERTAINING TO THE PERFORMANCE OF ANNUAL ASSESSMENT WORK. NOTICES OF INTENTION TO HOLD FOR MILL SITES OR TUNNEL SITES NEED NOT BE COUNTY RECORDED. FOR MINING CLAIMS THE FORM FILED WITH BLM MUST BE IDENTICAL TO THE ONE THAT WAS OR WILL BE FILED WITH THE COUNTY.

Evidence of Annual Assessment Work or a Notice of Intention to Hold must be filed each calender year following the calender year in which the Claim/site was located.

ALL CLAIMS LISTED ON A SINGLE AFFIDAVIT MUST BE CONTIGUOUS.

1. State of Arizona, County of Mohave ss:
2. I, (Name) J. Donald Stewart
3. Reside at (Address) 1645 W. Camino Lane, Apt. 711
City Springfield, County _____, State MO, Zip 65807

being duly sworn, deposes and says that he/she is a citizen of the United States, more than eighteen years of age, that all of the facts set forth in this affidavit/notice, subject to the provisions and penalties of 18 USC 1001 pertaining to the filing of false, fictitous, or fraudulent statements with the United States, are true and correct according to the best of my knowledge, information and belief.

4. Owner's Name and Address (If not shown in items 1-3 above) CHECK HERE IF THIS IS A CHANGE OF ADDRESS ☐

5. That I am personally acquainted with the mining claim(s). The work and improvements were made by and at the expense of the owner(s) of said claim(s). Said contiguous group of claims, listed on the reverse side of this document, are situated in the Weaver Mining District, Mohave County, Arizona

6. That between the dates starting at 12 o'clock noon on September 1, 2000 and ending at 12 o'clock noon on September 1, ~~19~~ 2001 at least $ 500.00 dollars worth of work and improvements were done and performed upon said claim(s) or upon one or more of a contiguous group of claims for the benefit of all, or wholly or partly outside of a contiguous group of claims for the benefit of all, not including the location work.

7. That the following persons were employed to perform the work and improvements described herein: Kent Dobbins, Don Stewart, Bill Chirgwin, and others.

8. That the work and improvements performed were: Grading existing roads and repairing the rain-washed areas. Removal of ore by hand, pick, and shovel from claims for processing on specific gravity tables. Exploratory work.

9. Dated 7-25-01 Signature J. Donald Stewart

SUBSCRIBED AND SWORN TO before me, a Notary Public, this 25th day of July 2001

by Brenda F. Christian

Notary Public Brenda F. Christian

MY COMMISSION EXPIRES 1-4-04

Brenda F. Christian, Notary Public
Christian County, State of Missouri
My Commission Expires 1/4/2004

For BLM Use Only

RECEIVED
BLM AZ STATE OFFICE
AUG 9 2001

8/9/01

ENTERED INTO COMPUTER

This form is for the purpose of complying with the laws of the United States Department of the Interior, Bureau of Land Management and the State of Arizona pertaining to assessment work and/or a notice of intention to hold. 30 USC 28, 43 CFR 3833.2, ARS 27-208. Subject to Paperwork Reduction Act and Privacy Act statements available at the BLM AZ State Office. The form is not copyrighted. It may be reproduced without restriction.

If the claims/sites have consecutive BLM #'s and are in the same Township, Range and Section(s) they may be listed as follows:

SAMPLE 1-10 A MC 19640-49 Dkt/Pg # 1025/1-10 (or) RECORDING # 9106173-82 4N 20W 36

	CLAIM/SITE NAME	SERIAL NUMBER	Dkt/Pg or Recording # of ORIGINAL LOCATION NOTICE!	TWN SHP	RNG	SEC(S)
1.	Tiger Bell #21	A MC 116275	DKT/Pg 673/33&34	26N	21W	19&24
2.	Tiger Bell #22	A MC 116276	DKT/Pg 673/35&36	26N	21W	19&24
3.	Tiger Bell #23	A MC 116277	DKT/Pg 673/37&38	26N	21W	19&24
4.	Tiger Bell #24	A MC 116278	DKT/Pg 673/39&40	26N	21W	19&24
5.	Tiger Bell #25	A MC 116279	DKT/Pg 673/41&42	26N	21W	19&24
6.		A MC				
7.		A MC				
8.		A MC				
9.		A MC				
10.		A MC				
11.		A MC				
12.		A MC				
13.		A MC				
14.		A MC				
15.		A MC				
16.		A MC				
17.		A MC				
18.		A MC				
19.		A MC				
20.		A MC				
21.		A MC				
22.		A MC				
23.		A MC				
24.		A MC				
25.		A MC				
26.		A MC				
27.		A MC				
28.		A MC				
29.		A MC				
30.		A MC				

FILE WITH: BUREAU OF LAND MANAGEMENT, 222 NORTH CENTRAL AVENUE, PHONEIX, AZ 85004-2203 and the respective county recorder, ON OR BEFORE DECEMBER 30th (NOT THE 31st), BLM REQUIRES A $5.00 NONREFUNDABLE SERVICE CHARGE FOR EACH MINING CLAIM, MILL SITE OR TUNNEL SITE. ANNUAL FILLINGS THAT ARE NOT ACCOMPANIED BY PROPER SERVICE CHARGES WILL BE RETURNED WITHOUT FURTHER ACTION BY BLM.

United States Department of the Interior
Bureau of Land Management
BUSINESS & SUPPORT SVCS DIV
222 N CENTRAL AVE
PHOENIX, AZ 85004 -2203
Phone: (602) 417-9200

Receipt	
No:	350923

Transaction #: 369052
Date of Transaction: 08/06/2001

CUSTOMER:	DONALD L STEWART 1837 W CAMINO LN SPRINGFIELD,MO 65810

LINE #	QTY	COMMODITY / SUBJECT / ACTION / PRODUCT	REMARKS	UNIT PRICE	TOTAL
1	1.00	LOCATABLE MINERALS / MINING CLAIMS-NOT NEW-UNADJUD,ONE AUTH NO. ONLY / MINING CLAIM MONEY RECEIVED (455)	WAIVER & POL 2001 (46)	- n/a -	$230.00
				TOTAL:	$230.00

PAYMENT INFORMATION

1	AMOUNT:	$230.00	POSTMARKED:	N/A
	TYPE:	CREDIT CARD	RECEIVED:	08/06/2001
	NAME:	STEWART, DONALD L 1837 W CAMINO LN SPRINGFIELD MO 65810		
	CARD NO:	XXXXXXXXXXXX5372	AUTH CODE:	006962
	NAME ON CARD:	STEWART/DONALD L		
	EXPIRES:	07/31/2004		
	SIGNATURE:			

REMARKS

CASE SERIAL NUMBER INFORMATION

TRNS #	LINE #	CASES
369052	1	AMC117947/$230.00

This receipt was generated by the automated BLM Collections and Billings System and is a paper representation of a portion of the official electronic record contained therein.

HP

20000045572 BK 3570 PG 774
OFFICIAL RECORDS OF MOHAVE COUNTY
JOAN MC CALL, MOHAVE COUNTY RECORDER
08/21/2000 08:05A PAGE 1 OF 4
DON STEWART
RECORDING FEE 15.00

Amc 107667 Amc 117907
Amc 116235 Amc 117939
Amc 116255

Return Document to:
Janet Eckman
1837 W, CAMINO Ln
Springfield, MO 65810
Telephone # (417) 883-1306

For BLM Use Only
10 claims
5.00
50.00 total
KC

AZ-3850-1 (July 1992)

CHECK ONE

☒ **AFFIDAVIT OF PERFORMANCE OF ANNUAL WORK**
Also fill in ITEMS 1 through 9 and the reverse side of this document.

☐ **NOTICE OF INTENTION TO HOLD**
I intend to hold the claim(s) /site(s) listed on the reverse side of this document for the calender year 19____. Also fill in ITEMS 1 through 4 and ITEM 9.

NOTICES OF INTENTION TO HOLD ARE FOR MILL SITES AND TUNNEL SITES OR FOR MINING CLAIMS WHEN ASSESSMENT WORK HAS NOT BEEN DONE, REGARDLESS OF WHETHER THE ANNUAL ASSESSMENT HAS BEEN SUSPENDED, DEFERRED, OR NOT YET ACCRUED. THE FILING OF A NOTICE OF INTENTION TO HOLD SHALL NOT RELIEVE THE OWNER OF COMPLYING WITH FEDERAL AND STATE LAWS PERTAINING TO THE PERFORMANCE OF ANNUAL ASSESSMENT WORK. NOTICES OF INTENTION TO HOLD FOR MILL SITES OR TUNNEL SITES NEED NOT BE COUNTY RECORDED. FOR MINING CLAIMS THE FORM FILED WITH BLM MUST BE IDENTICAL TO THE ONE THAT WAS OR WILL BE FILED WITH THE COUNTY.

Evidence of Annual Assessment Work or a Notice of Intention to Hold must be filed each calender year following the calender year in which the Claim/site was located.
ALL CLAIMS LISTED ON A SINGLE AFFIDAVIT MUST BE CONTIGUOUS.

1. State of Arizona, County of Mohave ss:
2. I, (Name) Janet Eckman
3. Reside at (Address) 5888 S. Farm Road 181
City Springfield, County Greene, State MO, Zip 65807
being duly sworn, deposes and says that he/she is a citizen of the United States, more than eighteen years of age, that all of the facts set forth in this affidavit/notice, subject to the provisions and penalties of 18 USC 1001 pertaining to the filing of false, fictitous, or fraudulent statements with the United States, are true and correct according to the best of my knowledge, information and belief.

4. Owner's Name and Address (If not shown in items 1-3 above) CHECK HERE IF THIS IS A CHANGE OF ADDRESS ☒ Done

5. That I am personally acquainted with the mining claim(s). The work and improvements were made by and at the expense of the owner(s) of said claim(s). Said contiguous group of claims, listed on the reverse side of this document, are situated in the Weaver Mining District, Mohave County, Arizona

6. That between the dates starting at 12 o'clock noon on September 1, 19 99 and ending at 12 o'clock noon on September 1, XX 2000 at least $ 1000.00 dollars worth of work and improvements were done and performed upon said claim(s) or upon one or more of a contiguous group of claims for the benefit of all, or wholly or partly outside of a contiguous group of claims for the benefit of all, not including the location work.

7. That the following persons were employed to perform the work and improvements described herein: Kent Dobbins and others.

8. That the work and improvements performed were: Mined out some ore for sampling the grind. Lots of manual pick & shovel work. Removed ore & hauled out in barrels for processing. Removed ore for processing in mill & run across concentrating tables. Graded the roads & filled in washed out roads.

9. Dated 8-15-00, Signature Janet Eckman

SUBSCRIBED AND SWORN TO before me, a Notary Public, this 15 day of August, 2000

by Janet Eckman

Notary Public Denise M Silvey

MY COMMISSION EXPIRES DENISE M SILVEY Notary Public Webster County State of Missouri 2/17/01
My Commission Expires Feb. 17, 2001

This form is for the purpose of complying with the laws of the United States Department of the Interior, Bureau of Land Management and the State of Arizona pertaining to assessment work and/or a notice of intention to hold. 30 USC 28, 43 CFR 3833.2, ARS 27-208. Subject to Paperwork Reduction Act and Privacy Act statements available at the BLM AZ State Office. The form is not copyrighted. It may be reproduced without restriction.

For BLM Use Only
RECEIVED
BLM ARIZONA STATE OFFICE
ENTERED IN COMPUTER
for 8-22-00

$10 8/21/00

PAGE 2 OF 4
BK 3570 PG 775 FEE#20000045572

If the claims/sites have consecutive BLM #'s and are in the same Township, Range and Section(s) they may be listed as follows:

SAMPLE 1-10 A MC 19640-49 Dkt/Pg # 1025/1-10 (or) RECORDING # 9106173-82 4N 20W 36

	CLAIM/SITE NAME	SERIAL NUMBER	Dkt/Pg or Recording # of ORIGINAL LOCATION NOTICE!	TWN SHP	RNG	SEC(S)
1.	Silver Bell #1	A MC 117947	DKT/Pg 673/963&964	26N	21W	23,24,25,26
2.	Silver Bell #2	A MC 117948	DKT/Pg 673/965&966	26N	21W	23,24,25,26
3.	Silver Bell #3	A MC 117949	DKT/Pg 673/967&968	26N	21W	23,24,25,26
4.	Silver Bell #4	A MC 117950	DKT/Pg 673/969&970	26N	21W	23,24,25,26
5.	Silver Bell #5	A MC 117951	DKT/Pg 673/971&972	26N	21W	23,24,25,26
6.	Silver Bell #6	A MC 117952	DKT/Pg 673/973&974	26N	21W	23,24,25,26
7.	Silver Bell #7	A MC 117953	DKT/Pg 673/975&976	26N	21W	23,24,25,26
8.	Silver Bell #8	A MC 117954	DKT/Pg 673/977&978	26N	21W	23,24,25,26
9.	Tiger Bell #9	A MC 116263	DKT/Pg 673/9&10	26N	21W.	24,25
10.	Tiger Bell #20	A MC 116274	DKT/Pg 673/31&32	26N	21W	24,25
11.		A MC				
12.		A MC				
13.		A MC				
14.		A MC				
15.		A MC				
16.		A MC				
17.		A MC				
18.		A MC				
19.		A MC				
20.		A MC				
21.		A MC				
22.		A MC				
23.		A MC				
24.		A MC				
25.		A MC				
26.		A MC				
27.		A MC				
28.		A MC				
29.		A MC				
30.		A MC				

FILE WITH: BUREAU OF LAND MANAGEMENT, 222 NORTH CENTRAL AVENUE, PHONEIX, AZ 85004-2203 and the respective county recorder, ON OR BEFORE DECEMBER 30th (NOT THE 31st), BLM REQUIRES A $5.00 NONREFUNDABLE SERVICE CHARGE FOR EACH MINING CLAIM, MILL SITE OR TUNNEL SITE. ANNUAL FILLINGS THAT ARE NOT ACCOMPANIED BY PROPER SERVICE CHARGES WILL BE RETURNED WITHOUT FURTHER ACTION BY BLM.

00045575 BK 3570 PG 786
OFFICIAL RECORDS OF MOHAVE COUNTY
JOAN MC CALL, MOHAVE COUNTY RECORDER
08/21/2000 08:07A PAGE 1 OF 4
DON STEWART
RECORDING FEE 15.00

Return Document to:

J. Donald Stewart
1837 W, Camino Ln
Springfield, MO 65810

Telephone # (417) 883-1306

For BLM Use Only

5 Claims
5.00
25.00 Total
KC

AZ-3850-1 (July 1992)

CHECK ONE

☒ **AFFIDAVIT OF PERFORMANCE OF ANNUAL WORK**
Also fill in ITEMS 1 through 9 and the reverse side of this document.

☐ **NOTICE OF INTENTION TO HOLD**
I intend to hold the claim(s) /site(s) listed on the reverse side of this document for the calender year 19____. Also fill in ITEMS 1 through 4 and ITEM 9.

NOTICES OF INTENTION TO HOLD ARE FOR MILL SITES AND TUNNEL SITES OR FOR MINING CLAIMS WHEN ASSESSMENT WORK HAS NOT BEEN DONE, REGARDLESS OF WHETHER THE ANNUAL ASSESSMENT HAS BEEN SUSPENDED, DEFERRED, OR NOT YET ACCRUED. THE FILING OF A NOTICE OF INTENTION TO HOLD SHALL NOT RELIEVE THE OWNER OF COMPLYING WITH FEDERAL AND STATE LAWS PERTAINING TO THE PERFORMANCE OF ANNUAL ASSESSMENT WORK. NOTICES OF INTENTION TO HOLD FOR MILL SITES OR TUNNEL SITES NEED NOT BE COUNTY RECORDED. FOR MINING CLAIMS THE FORM FILED WITH BLM MUST BE IDENTICAL TO THE ONE THAT WAS OR WILL BE FILED WITH THE COUNTY.

Evidence of Annual Assessment Work or a Notice of Intention to Hold must be filed each calender year following the calender year in which the Claim/site was located.
ALL CLAIMS LISTED ON A SINGLE AFFIDAVIT MUST BE CONTIGUOUS.

1. State of Arizona, County of Mohave ss:
2. I, (Name) J. Donald Stewart
3. Reside at (Address) 1645 W. Walnut Lawn Apt. 711
City Springfield, County Greene, State MO, Zip 65807

being duly sworn, deposes and says that he/she is a citizen of the United States, more than eighteen years of age, that all of the facts set forth in this affidavit/notice, subject to the provisions and penalties of 18 USC 1001 pertaining to the filing of false, fictitous, or fraudulent statements with the United States, are true and correct according to the best of my knowledge, information and belief.

4. Owner's Name and Address (If not shown in items 1-3 above) CHECK HERE IF THIS IS A CHANGE OF ADDRESS ☐

5. That I am personally acquainted with the mining claim(s). The work and improvements were made by and at the expense of the owner(s) of said claim(s). Said contiguous group of claims, listed on the reverse side of this document, are situated in the Weaver Mining District, Mohave County, Arizona

6. That between the dates starting at 12 o'clock noon on September 1, 19 99 and ending at 12 o'clock noon on September 1, 19 2000 at least $ 500.00 dollars worth of work and improvements were done and performed upon said claim(s) or upon one or more of a contiguous group of claims for the benefit of all, or wholly or partly outside of a contiguous group of claims for the benefit of all, not including the location work.

7. That the following persons were employed to perform the work and improvements described herein: Kent Dobbins and others.

8. That the work and improvements performed were: Mined out some ore for sampling the grind. Lots of manual pick & shovel work. Removed ore & hauled out in barrels for processing. Removed ore for processing in mill & run across concentrating tables. Graded the roads & filled in washed out roads.

X 9. Dated 8/14/00, Signature _____

SUBSCRIBED AND SWORN TO before me, a Notary Public, this 14 day of August 2000

by Denise M Salva

Notary Public Denise M Salva

MY COMMISSION EXPIRES 2/17/01

DENISE M. SILVER Notary Public
Christian County State of Missouri
My Commission Expires Feb. 17, 2001

This form is for the purpose of complying with the laws of the United States Department of the Interior, Bureau of Land Management and the State of Arizona pertaining to assessment work and/or a notice of intention to hold. 30 USC 28, 43 CFR 3833.2, ARS 27-208. Subject to Paperwork Reduction Act and Privacy Act statements available at the BLM AZ State Office. The form is not copyrighted. It may be reproduced without restriction.

RECEIVED
BLM AZ STATE OFFICE
2000 AUG 21 AM 8:05
PHOENIX, ARIZONA

For BLM Use Only

ENTERED IN COMPUTER
Jan 8-22-00

RECEIVED 10/16/00

If the claims/sites have consecutive BLM #'s and are in the same Township, Range and Section(s) they may be listed as follows:

SAMPLE 1-10 A MC 19640-49 Dkt/Pg # 1025/1-10 (or) RECORDING # 9106173-82 4N 20W 36

	CLAIM/SITE NAME	SERIAL NUMBER	Dkt/Pg or Recording # of ORIGINAL LOCATION NOTICE!	TWN SHP	RNG	SEC(S)
1.	Tiger Bell #21	A MC 116275	DKT/Pg 673/33&34	26N	21W	19&24
2.	Tiger Bell #22	A MC 116276	DKT/Pg 673/35&36	26N	21W	19&24
3.	Tiger Bell #23	A MC 116277	DKT/Pg 673/37&38	26N	21W	19&24
4.	Tiger Bell #24	A MC 116278	DKT/Pg 673/39&40	26N	21W	19&24
5.	Tiger Bell #25	A MC 116279	DKT/Pg 673/41&42	26N	21W	19&24
6.		A MC				
7.		A MC				
8.		A MC				
9.		A MC				
10.		A MC				
11.		A MC				
12.		A MC				
13.		A MC				
14.		A MC				
15.		A MC				
16.		A MC				
17.		A MC				
18.		A MC				
19.		A MC				
20.		A MC				
21.		A MC				
22.		A MC				
23.		A MC				
24.		A MC				
25.		A MC				
26.		A MC				
27.		A MC				
28.		A MC				
29.		A MC				
30.		A MC				

FILE WITH: BUREAU OF LAND MANAGEMENT, 222 NORTH CENTRAL AVENUE, PHONEIX, AZ 85004-2203 and the respective county recorder, ON OR BEFORE DECEMBER 30th (NOT THE 31st), BLM REQUIRES A $5.00 NONREFUNDABLE SERVICE CHARGE FOR EACH MINING CLAIM, MILL SITE OR TUNNEL SITE, ANNUAL FILLINGS THAT ARE NOT ACCOMPANIED BY PROPER SERVICE CHARGES WILL BE RETURNED WITHOUT FURTHER ACTION BY BLM.

2000045573 BK 3570 PG 778
OFFICIAL RECORDS OF MOHAVE COUNTY
JOAN MC CALL, MOHAVE COUNTY RECORDER
08/21/2000 08:05A PAGE 1 OF 4
DON STEWART
RECORDING FEE 15.00

Return Document to:

Donald Stewart
1837 W. Camino Lane
Springfield, MO 65810

Telephone # ( )

For BLM Use Only

6 Claims
30.00 Total
EC

AZ-3850-1 (July 1992)

CHECK ONE

☒ **AFFIDAVIT OF PERFORMANCE OF ANNUAL WORK**
Also fill in ITEMS 1 through 9 and the reverse side of this document.

☐ **NOTICE OF INTENTION TO HOLD**
I intend to hold the claim(s) /site(s) listed on the reverse side of this document for the calender year 19____. Also fill in ITEMS 1 through 4 and ITEM 9.

NOTICES OF INTENTION TO HOLD ARE FOR MILL SITES AND TUNNEL SITES OR FOR MINING CLAIMS WHEN ASSESSMENT WORK HAS NOT BEEN DONE, REGARDLESS OF WHETHER THE ANNUAL ASSESSMENT HAS BEEN SUSPENDED, DEFERRED, OR NOT YET ACCRUED. THE FILING OF A NOTICE OF INTENTION TO HOLD SHALL NOT RELIEVE THE OWNER OF COMPLYING WITH FEDERAL AND STATE LAWS PERTAINING TO THE PERFORMANCE OF ANNUAL ASSESSMENT WORK. NOTICES OF INTENTION TO HOLD FOR MILL SITES OR TUNNEL SITES NEED NOT BE COUNTY RECORDED. FOR MINING CLAIMS THE FORM FILED WITH BLM MUST BE IDENTICAL TO THE ONE THAT WAS OR WILL BE FILED WITH THE COUNTY.

Evidence of Annual Assessment Work or a Notice of Intention to Hold must be filed each calender year following the calender year in which the Claim/site was located.
ALL CLAIMS LISTED ON A SINGLE AFFIDAVIT MUST BE CONTIGUOUS.

1. State of Arizona, County of Mohave ss:
2. I, (Name) Donald Stewart
3. Reside at (Address) 1837 W. Camino Lane
City Springfield, County ____, State MO, Zip 65810

being duly sworn, deposes and says that he/she is a citizen of the United States, more than eighteen years of age, that all of the facts set forth in this affidavit/notice, subject to the provisions and penalties of 18 USC 1001 pertaining to the filing of false, fictitous, or fraudulent statements with the United States, are true and correct according to the best of my knowledge, information and belief.

4. Owner's Name and Address (If not shown in Items 1-3 above) CHECK HERE IF THIS IS A CHANGE OF ADDRESS ☐

5. That I am personally acquainted with the mining claim(s). The work and improvements were made by and at the expense of the owner(s) of said claim(s). Said contiguous group of claims, listed on the reverse side of this document, are situated in the Weaver Mining District, Mohave County, Arizona

6. That between the dates starting at 12 o'clock noon on September 1, 19 99 and ending at 12 o'clock noon on September 1, ~~19~~ 2000 at least $ 600.00 dollars worth of work and improvements were done and performed upon said claim(s) or upon one or more of a contiguous group of claims for the benefit of all, or wholly or partly outside of a contiguous group of claims for the benefit of all, not including the location work.

7. That the following persons were employed to perform the work and improvements described herein: Kent Dobbins and others.

8. That the work and improvements performed were: Mined out some ore for sampling the grind. Lots of manual pick & shovel work. Removed ore & hauled out in barrels for processing. Removed ore for processing in mill & run across concentrating tables. Graded the roads & filled in washed out roads.

9. Dated 8-15-00, Signature Donald Stewart

SUBSCRIBED AND SWORN TO before me, a Notary Public, this 15 day of August 2000
by Donald Stewart
Notary Public Denise M. Silvey
MY COMMISSION EXPIRES 2/17/01

DENISE M. SILVEY
Christian County Notary Public
My Commission Expires Feb. 17, 2001 State of Missouri

This form is for the purpose of complying with the laws of the United States Department of the Interior, Bureau of Land Management and the State of Arizona pertaining to assessment work and/or a notice of intention to hold. 30 USC 28, 43 CFR 3833.2, ARS 27-208. Subject to Paperwork Reduction Act and Privacy Act statements available at the BLM AZ State Office. The form is not copyrighted. It may be reproduced without restriction.

For BLM Use Only

ENTERED IN COMPUTER
8-22-00

RECEIVED
AUG 16 2000
PHOENIX, ARIZONA

FEE#2000045573
PAGE 2 OF 4
BK 3570 PG 779

If the claims/sites have consecutive BLM #'s and are in the same Township, Range and Section(s) they may be listed as follows:

SAMPLE 1-10 A MC 19640-49 Dkt/Pg # 1025/1-10 (or) RECORDING # 9106173-82 4N 20W 36

	CLAIM/SITE NAME	SERIAL NUMBER	Dkt/Pg or Recording # of ORIGINAL LOCATION NOTICE!	TWN SHP	RNG	SEC(S)
1.	Jumpin Jack #1	A MC 107667	DKT/Pg 643/955&956	26N	20&21W	25,30,31
2.	Jumpin Jack #2	A MC 107668	DKT/Pg 643/957&958	26N	20&21W	25,30,31
3.	Jumpin Jack #3	A MC 107669	DKT/Pg 643/959&960	26N	20&21W	25,30,31
4.	Jumpin Jack #5	A MC 107671	DKT/Pg 644/100&101	26N	20&21W	25,30,31
5.	Jumpin Jack #6	A MC 107672	DKT/Pg 644/102&103	26N	20&21W	25,30,31
6.	Jumpin Jack #7	A MC 107673	DKT/Pg 644/104&105	26N	20&21W	30
7.		A MC				
8.		A MC				
9.		A MC				
10.		A MC				
11.		A MC				
12.		A MC				
13.		A MC				
14.		A MC				
15.		A MC				
16.		A MC				
17.		A MC				
18.		A MC				
19.		A MC				
20.		A MC				
21.		A MC				
22.		A MC				
23.		A MC				
24.		A MC				
25.		A MC				
26.		A MC				
27.		A MC				
28.		A MC				
29.		A MC				
30.		A MC				

FILE WITH: BUREAU OF LAND MANAGEMENT, 222 NORTH CENTRAL AVENUE, PHONEIX, AZ 85004-2203 and the respective county recorder, ON OR BEFORE DECEMBER 30th (NOT THE 31st), BLM REQUIRES A $5.00 NONREFUNDABLE SERVICE CHARGE FOR EACH MINING CLAIM, MILL SITE OR TUNNEL SITE, ANNUAL FILLINGS THAT ARE NOT ACCOMPANIED BY PROPER SERVICE CHARGES WILL BE RETURNED WITHOUT FURTHER ACTION BY BLM.

00000455574 BK 3570 PG 782
OFFICIAL RECORDS OF MOHAVE COUNTY
JOAN MC CALL, MOHAVE COUNTY RECORDER
08/21/2000 08:06A PAGE 1 OF 4
DON STEWART
RECORDING FEE 15.00

Return Document to:

Kenny Stewart
1837 W, CaMINO Ln
Springfield, MO 65810

Telephone # (417) 883-1306

For BLM Use Only

10 Claims
5.00
50.00 Total
KC

AZ-3850-1 (July 1992)

CHECK ONE

☒ **AFFIDAVIT OF PERFORMANCE OF ANNUAL WORK**
Also fill in ITEMS 1 through 9 and the reverse side of this document.

☐ **NOTICE OF INTENTION TO HOLD**
I intend to hold the claim(s) /site(s) listed on the reverse side of this document for the calender year 19____. Also fill in ITEMS 1 through 4 and ITEM 9.

NOTICES OF INTENTION TO HOLD ARE FOR MILL SITES AND TUNNEL SITES OR FOR MINING CLAIMS WHEN ASSESSMENT WORK HAS NOT BEEN DONE, REGARDLESS OF WHETHER THE ANNUAL ASSESSMENT HAS BEEN SUSPENDED, DEFERRED, OR NOT YET ACCRUED. THE FILING OF A NOTICE OF INTENTION TO HOLD SHALL NOT RELIEVE THE OWNER OF COMPLYING WITH FEDERAL AND STATE LAWS PERTAINING TO THE PERFORMANCE OF ANNUAL ASSESSMENT WORK. NOTICES OF INTENTION TO HOLD FOR MILL SITES OR TUNNEL SITES NEED NOT BE COUNTY RECORDED. FOR MINING CLAIMS THE FORM FILED WITH BLM MUST BE IDENTICAL TO THE ONE THAT WAS OR WILL BE FILED WITH THE COUNTY.

Evidence of Annual Assessment Work or a Notice of Intention to Hold must be filed each calender year following the calender year in which the Claim/site was located.
ALL CLAIMS LISTED ON A SINGLE AFFIDAVIT MUST BE CONTIGUOUS.

1. State of Arizona, County of Mohave ss:
2. I, (Name) Kenny Stewart
3. Reside at (Address) 5133 S, Campbell
City Springfield, County Greene, State MO, Zip 65810

being duly sworn, deposes and says that he/she is a citizen of the United States, more than eighteen years of age, that all of the facts set forth in this affidavit/notice, subject to the provisions and penalties of 18 USC 1001 pertaining to the filing of false, fictitous, or fraudulent statements with the United States, are true and correct according to the best of my knowledge, information and belief.

4. Owner's Name and Address (If not shown in items 1-3 above) CHECK HERE IF THIS IS A CHANGE OF ADDRESS ☒ Don S

5. That I am personally acquainted with the mining claim(s). The work and improvements were made by and at the expense of the owner(s) of said claim(s). Said contiguous group of claims, listed on the reverse side of this document, are situated in the Weaver Mining District, Mohave County, Arizona

6. That between the dates starting at 12 o'clock noon on September 1, 19 99 and ending at 12 o'clock noon on September 1, 19 2000 at least $ 1000.00 dollars worth of work and improvements were done and performed upon said claim(s) or upon one or more of a contiguous group of claims for the benefit of all, or wholly or partly outside of a contiguous group of claims for the benefit of all, not including the location work.

7. That the following persons were employed to perform the work and improvements described herein: Kent Dobbins and others.

8. That the work and improvements performed were: Mined out some ore for sampling the grind. Lots of manual pick & shovel work. Removed ore & hauled out in barrels for processing. Removed ore for processing in mill & run across concentrating tables. Graded the roads & filled in washed out roads.

9. Dated 8/15/00, Signature [signature]

SUBSCRIBED AND SWORN TO before me, a Notary Public, this 15 day of August 2000
by Denise M Silvey
Notary Public Denise M Silvey
MY COMMISSION EXPIRES DENISE M. SILVEY Notary Public 2/17/01
Christian County State of Missouri
My Commission Expires Feb. 17, 2001

This form is for the purpose of complying with the laws of the United States Department of the Interior, Bureau of Land Management and the State of Arizona pertaining to assessment work and/or a notice of intention to hold. 30 USC 28, 43 CFR 3833.2, ARS 27-208. Subject to Paperwork Reduction Act and Privacy Act statements available at the BLM AZ State Office. The form is not copyrighted. It may be reproduced without restriction

PHOENIX, ARIZONA
2000 AUG 24 P 1:05
RECEIVED
BLM, AZ STATE OFFICE

For BLM Use Only

ENTERED IN COMPUTER
Jan 8-22-00

VERIFIED 10/16/00

If the claims/sites have consecutive BLM #'s and are in the same Township, Range and Section(s) they may be listed as follows:

SAMPLE 1-10 A MC 19640-49 Dkt/Pg # 1025/1-10 (or) RECORDING # 9106173-82 4N 20W 36

	CLAIM/SITE NAME	SERIAL NUMBER	Dkt/Pg or Recording # of ORIGINAL LOCATION NOTICE	TWN SHP	RNG	SEC(S)
1.	Blue Bell #9	A MC 116243	DKT/Pg 672/969&970	26N	20W	19&30
2.	Blue Bell #12	A MC 116246	DKT/Pg 672/975&976	26N	20W	19&30
3.	Blue Bell #13	A MC 116247	DKT/Pg 672/977&978	26N	20W	19&30
4.	Blue Bell #14	A MC 116248	DKT/Pg 672/979&980	26N	20W	19&30
5.	Blue Bell #15	A MC 116249	DKT/Pg 672/981&982	26N	20W	19&30
6.	Blue Bell #16	A MC 116250	DKT/Pg 672/983&984	26N	20W	19&30
7.	Blue Bell #17	A MC 116251	DKT/Pg 672/985&986	26N	20W	19&30
8.	Blue Bell #18	A MC 116252	DKT/Pg 672/987&988	26N	20W	19&30
9.	Blue Bell #19	A MC 116253	DKT/Pg 672/989&990	26N	20W	19&30
10.	Blue Bell #20	A MC 116254	DKT/Pg 672/991&992	26N	20W	19&30
11.		A MC				
12.		A MC				
13.		A MC				
14.		A MC				
15.		A MC				
16.		A MC				
17.		A MC				
18.		A MC				
19.		A MC				
20.		A MC				
21.		A MC				
22.		A MC				
23.		A MC				
24.		A MC				
25.		A MC				
26.		A MC				
27.		A MC				
28.		A MC				
29.		A MC				
30.		A MC				

FILE WITH: BUREAU OF LAND MANAGEMENT, 222 NORTH CENTRAL AVENUE, PHOENIX, AZ 85004-2203 and the respective county recorder, ON OR BEFORE DECEMBER 30th (NOT THE 31st), BLM REQUIRES A $5.00 NONREFUNDABLE SERVICE CHARGE FOR EACH MINING CLAIM, MILL SITE OR TUNNEL SITE. ANNUAL FILLINGS THAT ARE NOT ACCOMPANIED BY PROPER SERVICE CHARGES WILL BE RETURNED WITHOUT FURTHER ACTION BY BLM.

4P

0000045577 BK 3570 PG 794
OFFICIAL RECORDS OF MOHAVE COUNTY
JOAN MC CALL, MOHAVE COUNTY RECORDER
08/21/2000 08:08A PAGE 1 OF 4
DON STEWART
RECORDING FEE 15.00

AZ-3850-1 (July 1992)

Return Document to:

Anna Stewart
1837 W. CAMINO Ln
Springfield, MO 65810

Telephone # ( )

For BLM Use Only

10 Claims
5.20
50.00 Cash

CHECK ONE

☒ **AFFIDAVIT OF PERFORMANCE OF ANNUAL WORK**
Also fill in ITEMS 1 through 9 and the reverse side of this document.

☐ **NOTICE OF INTENTION TO HOLD**
I intend to hold the claim(s) /site(s) listed on the reverse side of this document for the calender year 19____. Also fill in ITEMS 1 through 4 and ITEM 9.

NOTICES OF INTENTION TO HOLD ARE FOR MILL SITES AND TUNNEL SITES OR FOR MINING CLAIMS WHEN ASSESSMENT WORK HAS NOT BEEN DONE, REGARDLESS OF WHETHER THE ANNUAL ASSESSMENT HAS BEEN SUSPENDED, DEFERRED, OR NOT YET ACCRUED. THE FILING OF A NOTICE OF INTENTION TO HOLD SHALL NOT RELIEVE THE OWNER OF COMPLYING WITH FEDERAL AND STATE LAWS PERTAINING TO THE PERFORMANCE OF ANNUAL ASSESSMENT WORK. NOTICES OF INTENTION TO HOLD FOR MILL SITES OR TUNNEL SITES NEED NOT BE COUNTY RECORDED. FOR MINING CLAIMS THE FORM FILED WITH BLM MUST BE IDENTICAL TO THE ONE THAT WAS OR WILL BE FILED WITH THE COUNTY.

Evidence of Annual Assessment Work or a Notice of Intention to Hold must be filed each calender year following the calender year in which the Claim/site was located.

ALL CLAIMS LISTED ON A SINGLE AFFIDAVIT MUST BE CONTIGUOUS.

1. State of Arizona, County of Mohave ss:
2. I, (Name) Anna Stewart
3. Reside at (Address) 1645 W. Walnut Lawn Apt #108
City Springfield, County Greene, State MO, Zip 65807

being duly sworn, deposes and says that he/she is a citizen of the United States, more than eighteen years of age, that all of the facts set forth in this affidavit/notice, subject to the provisions and penalties of 18 USC 1001 pertaining to the filing of false, fictitious, or fraudulent statements with the United States, are true and correct according to the best of my knowledge, information and belief.

4. Owner's Name and Address (If not shown in items 1-3 above) CHECK HERE IF THIS IS A CHANGE OF ADDRESS ☒ done

5. That I am personally acquainted with the mining claim(s). The work and improvements were made by and at the expense of the owner(s) of said claim(s). Said contiguous group of claims, listed on the reverse side of this document, are situated in the Weaver Mining District, Mohave County, Arizona

6. That between the dates starting at 12 o'clock noon on September 1, 19 99 and ending at 12 o'clock noon on September 1, 19 2000 at least $ 1000.00 dollars worth of work and improvements were done and performed upon said claim(s) or upon one or more of a contiguous group of claims for the benefit of all, or wholly or partly outside of a contiguous group of claims for the benefit of all, not including the location work.

7. That the following persons were employed to perform the work and improvements described herein: Kent Dobbins and others.

8. That the work and improvements performed were: Mined out some ore for sampling the grind. Lots of manual pick and shovel work. Removed ore & hauled out in barrels for processing. Removed ore for processing in mill & run across concentrating tables. Graded the roads & filled in washed out roads.

9. Dated 8-14-00, Signature

SUBSCRIBED AND SWORN TO before me, a Notary Public, this 14 day of August 2000

by Deborah S. Wo

Notary Public Denise M Silvey

MY COMMISSION EXPIRES 2/17/01 DENISE M. SILVEY Notary Public Mohave County State of Arizona My Commission Expires Feb. 17, 2001

This form is for the purpose of complying with the laws of the United States Department of the Interior, Bureau of Land Management and the State of Arizona pertaining to assessment work and/or a notice of intention to hold.. 30 USC 28, 43 CFR 3833.2, ARS 27-208. Subject to Paperwork Reduction Act and Privacy Act statements available at the BLM AZ State Office. The form is not copyrighted. It may be reproduced without restriction.

For BLM Use Only

BLM AZ STATE OFFICE
RECEIVED
00 AUG 21 1:05

ENTERED IN COMPUTER
8-22-00

10/11/01

If the claims/sites have consecutive BLM #'s and are in the same Township, Range and Section(s) they may be listed as follows:

SAMPLE 1-10 A MC 19640-49 Dkt/Pg # 1025/1-10 (or) RECORDING # 9106173-82 4N 20W 36

	CLAIM/SITE NAME	SERIAL NUMBER	Dkt/Pg or Recording # of ORIGINAL LOCATION NOTICE!	TWN SHP	RNG	SEC(S)
1.	Gold Bell #1	A MC 117907	DKT/Pg 674/2&3	26N	20W	26&35
2.	Gold Bell #2	A MC 117908	DKT/Pg 674/4&5	26N	20W	26&35
3.	Gold Bell #17	A MC 117923	DKT/Pg 674/34&35	26N	20W	26&35
4.	Gold Bell #18	A MC 117924	DKT/Pg 674/36&37	26N	20W	26&35
5.	Silver Bell #9	A MC 117955	DKT/Pg 673/979&980	26N	21W	25&26
6.	Silver Bell #10	A MC 117956	DKT/Pg 673/981&982	26N	21W	25&26
7.	Silver Bell #11	A MC 117957	DKT/Pg 673/983&984	26N	21W	25&26
8.	Silver Bell #12	A MC 117958	DKT/Pg 673/985&986	26N	21W	25&26
9.	Tiger Bell #1	A MC 116255	DKT/Pg 672/993&994	26N	21W	25
10.	Tiger Bell #8	A MC 116262	DKT/Pg 673/7&8	26N	21W	25
11.		A MC				
12.		A MC				
13.		A MC				
14.		A MC				
15.		A MC				
16.		A MC				
17.		A MC				
18.		A MC				
19.		A MC				
20.		A MC				
21.		A MC				
22.		A MC				
23.		A MC				
24.		A MC				
25.		A MC				
26.		A MC				
27.		A MC				
28.		A MC				
29.		A MC				
30.		A MC				

FILE WITH: BUREAU OF LAND MANAGEMENT, 222 NORTH CENTRAL AVENUE, PHONEIX, AZ 85004-2203 and the respective county recorder, ON OR BEFORE DECEMBER 30th (NOT THE 31st), BLM REQUIRES A $5.00 NONREFUNDABLE SERVICE CHARGE FOR EACH MINING CLAIM, MILL SITE OR TUNNEL SITE, ANNUAL FILLINGS THAT ARE NOT ACCOMPANIED BY PROPER SERVICE CHARGES WILL BE RETURNED WITHOUT FURTHER ACTION BY BLM.

20000045576 BK 3570 PG 790
OFFICIAL RECORDS OF MOHAVE COUNTY
JOAN MC CALL, MOHAVE COUNTY RECORDER
08/21/2000 08:08A PAGE 1 OF 4
DON STEWART
RECORDING FEE 15.00

Return Document to:

Courtney McCurdy
1837 W, Camino Ln
Springfield, MO 65810

Telephone # ( )

For BLM Use Only

5 CLaims
5.00
25.00 Total
FC

AZ-3850-1 (July 1992)

CHECK ONE

☒ **AFFIDAVIT OF PERFORMANCE OF ANNUAL WORK**
Also fill in ITEMS 1 through 9 and the reverse side of this document.

☐ **NOTICE OF INTENTION TO HOLD**
I intend to hold the claim(s) /site(s) listed on the reverse side of this document for the calender year 19____. Also fill in ITEMS 1 through 4 and ITEM 9.

NOTICES OF INTENTION TO HOLD ARE FOR MILL SITES AND TUNNEL SITES OR FOR MINING CLAIMS WHEN ASSESSMENT WORK HAS NOT BEEN DONE, REGARDLESS OF WHETHER THE ANNUAL ASSESSMENT HAS BEEN SUSPENDED, DEFERRED, OR NOT YET ACCRUED. THE FILING OF A NOTICE OF INTENTION TO HOLD SHALL NOT RELIEVE THE OWNER OF COMPLYING WITH FEDERAL AND STATE LAWS PERTAINING TO THE PERFORMANCE OF ANNUAL ASSESSMENT WORK. NOTICES OF INTENTION TO HOLD FOR MILL SITES OR TUNNEL SITES NEED NOT BE COUNTY RECORDED. FOR MINING CLAIMS THE FORM FILED WITH BLM MUST BE IDENTICAL TO THE ONE THAT WAS OR WILL BE FILED WITH THE COUNTY.

Evidence of Annual Assessment Work or a Notice of Intention to Hold must be filed each calender year following the calender year in which the Claim/site was located.

ALL CLAIMS LISTED ON A SINGLE AFFIDAVIT MUST BE CONTIGUOUS.

1. State of Arizona, County of Mohave ss:
2. I, (Name) Courtney McCurdy
3. Reside at (Address) 2804 N. 30th
City Ozark, County Christian, State MO, Zip 65721

being duly sworn, deposes and says that he/she is a citizen of the United States, more than eighteen years of age, that all of the facts set forth in this affidavit/notice, subject to the provisions and penalties of 18 USC 1001 pertaining to the filing of false, fictitous, or fraudulent statements with the United States, are true and correct according to the best of my knowledge, information and belief.

4. Owner's Name and Address (If not shown in items 1-3 above) CHECK HERE IF THIS IS A CHANGE OF ADDRESS ☒ Done

5. That I am personally acquainted with the mining claim(s). The work and improvements were made by and at the expense of the owner(s) of said claim(s). Said contiguous group of claims, listed on the reverse side of this document, are situated in the Weaver Mining District, Mohave County, Arizona

6. That between the dates starting at 12 o'clock noon on September 1, 19 99 and ending at 12 o'clock noon on September 1, 19 2000 at least $ 500.00 dollars worth of work and improvements were done and performed upon said claim(s) or upon one or more of a contiguous group of claims for the benefit of all, or wholly or partly outside of a contiguous group of claims for the benefit of all, not including the location work.

7. That the following persons were employed to perform the work and improvements described herein: Kent Dobbins and others.

8. That the work and improvements performed were: Mined out some ore for sampling the grind. Lots of manual pick & shovel work. Removed ore & hauled out in barrels for processing. Removed ore for processing in mill & run across concentrating tables. Graded the roads & filled in washed our roads.

9. Dated 8/15, Signature C McCurdy

SUBSCRIBED AND SWORN TO before me, a Notary Public, this 15 day of August, 2000

by Denise M Silvey

Notary Public Denise M Silvey

MY COMMISSION EXPIRES 2/17/01

DENISE M. SILVEY Notary Public
Christian County State of Missouri
My Commission Expires Feb. 17, 2001

This form is for the purpose of complying with the laws of the United States Department of the Interior, Bureau of Land Management and the State of Arizona pertaining to assessment work and/or a notice of intention to hold. 30 USC 28, 43 CFR 3833.2, ARS 27-208. Subject to Paperwork Reduction Act and Privacy Act statements available at the BLM AZ State Office. The form is not copyrighted. It may be reproduced without restriction.

RECEIVED
2000 AUG 21 P 1:05
PHOENIX, ARIZONA

For BLM Use Only
RECEIVED
BLM, ARIZONA STATE OFFICE

ENTERED IN COMPUTER
Von 8-22-00

VERIFIED 8-21-00

If the claims/sites have consecutive BLM #'s and are in the same Township, Range and Section(s) they may be listed as follows:

SAMPLE 1-10 A MC 19640-49 Dkt/Pg # 1025/1-10 (or) RECORDING # 9106173-82 4N 20W 36

	CLAIM/SITE NAME	SERIAL NUMBER	Dkt/Pg or Recording # of ORIGINAL LOCATION NOTICE	TWN SHP	RNG	SEC(S)
1.	Tiger Bell #15	A MC 116269	DKT/Pg 673/21&22	26N	21W	24&25
2.	Tiger Bell #16	A MC 116270	DKT/Pg 673/23&24	26N	21W	24&25
3.	Tiger Bell #17	A MC 116271	DKT/Pg 673/25&26	26N	21W	24&25
4.	Tiger Bell #18	A MC 116272	DKT/Pg 673/27&28	26N	21W	24&25
5.	Tiger Bell #19	A MC 116273	DKT/Pg 673/29&30	26N	21W	24&25
6.		A MC				
7.		A MC				
8.		A MC				
9.		A MC				
10.		A MC				
11.		A MC				
12.		A MC				
13.		A MC				
14.		A MC				
15.		A MC				
16.		A MC				
17.		A MC				
18.		A MC				
19.		A MC				
20.		A MC				
21.		A MC				
22.		A MC				
23.		A MC				
24.		A MC				
25.		A MC				
26.		A MC				
27.		A MC				
28.		A MC				
29.		A MC				
30.		A MC				

FILE WITH: BUREAU OF LAND MANAGEMENT, 222 NORTH CENTRAL AVENUE, PHONEIX, AZ 85004-2203 and the respective county recorder, ON OR BEFORE DECEMBER 30th (NOT THE 31st), BLM REQUIRES A $5.00 NONREFUNDABLE SERVICE CHARGE FOR EACH MINING CLAIM, MILL SITE OR TUNNEL SITE. ANNUAL FILLINGS THAT ARE NOT ACCOMPANIED BY PROPER SERVICE CHARGES WILL BE RETURNED WITHOUT FURTHER ACTION BY BLM.

United States Department of the Interior
Bureau of Land Management
BUSINESS & SUPPORT SVCS DIV
222 N CENTRAL AVE
PHOENIX, AZ 85004 -2203
Phone: (602) 417-9200

Receipt	
No:	172486

Transaction #: 185690
Date of Transaction: 08/21/2000

LINE #	QTY	COMMODITY / SUBJECT / ACTION / PRODUCT	REMARKS	UNIT PRICE	TOTAL
1	1	LOCATABLE MINERALS / MINING CLAIMS-ACCOUNTS/UNADJUDICATED / MINING CLAIM MONEY RECEIVED (455)	POL 2000(46)	- n/a -	$230.00
				TOTAL:	**$230.00**

PAYMENT INFORMATION				
1	AMOUNT:	$230.00	POSTMARKED:	N/A
	TYPE:	CHECK	RECEIVED:	08/21/2000
	CHECK NO:	340		
	NAME:	STEWART, DONALD L 1837 W. CAMINO LN. SPRINGFIELD MO 65810		

REMARKS

CASE SERIAL NUMBER INFORMATION		
TRNS #	**LINE #**	**CASES**
185690	1	117907

This receipt was generated by the automated BLM Collections and Billings System and is a paper representation of a portion of the official electronic record contained therein.

:ptember 1996)

DEPARTMENT O[illegible]E INTERIOR
BUREAU OF LAND MANAGEMENT

FORM APPROVED
OMB NO. 1004-0114
Expires September 30, 1999

MAINTENANCE FEE PAYMENT WAIVER CERTIFICATION

is small miner waiver is filed to hold the claims/sites listed below for the assessment year beginning at noon on the first September 1 following the ficial filing of this form with BLM.

e undersigned owner(s) of the mining claims/sites listed below hereby certify under penalty of 18 U.S.C. 1001 and 43 U.S.C. 1212 that:

Ve control, or will control, ten or fewer mining claims/sites located and maintained on Federal land in the United States of America on the August 31 .t is one day before the beginning of the assessment year indicated in line one above.

We have/will performed/perform assessment work upon the claims listed below for the current assessment year as of the August 31 indicated in line ree above. This work meets the requirements of the General Mining Law of 1872, *as amended;* the Act of August 10, 1993; and the regulations at 43 FR 3833 and 3850. Such work will be described on our affidavit of labor. Listing a site on this form constitutes a filing of a Notice of Intention to Hold r that site. I enclose a $5.00 per site service charge (recording fee) for each site listed.

] **Please check this box if the following statement applies to you.**
I/We relinquish my/our claims and/or sites not listed below.

ie mining claims and sites for which the above waiver from payment of the maintenance fees is made are:

	CLAIM NAME	BLM RECORDATION SERIAL NUMBER
1.	Silver Bell #22	117968
2.	Silver Bell #23	117969
3.	Silver Bell #24	117970
4.	Blue Bell #1	116235
5.	Blue Bell #2	116236
6.	Tinker Bell #4	117942
7.	Tinker Bell #5	117943
8.	Tinker Bell #6	117944
9.	Tinker Bell #7	117945
10.	Tinker Bell #8	117946

All owner(s) of the above mining claims and sites are filing for this waiver.

/We understand and acknowledge that pursuant to 43 U.S.C. 1212 and 18 U.S.C. 1001, the filing of a false, fictitious, or fraudulent document with the Bureau of Land Management may result in a fine of up to $10,000, a prison term not to exceed five years, or both.

Kent Dobbins
(Owner's Name - Please Print)

Kent Dobbins
(Owner's Signature)

P.O. Box 1630
(Street or P.O. Box)

Dolan Springs
(City)

Arizona
(State)

86441
(Zip Code)

(Owner's Name - Please Print)

(Owner's Signature)

(Street or P.O. Box)

PHOENIX, ARIZONA

(City)

(State)

(Zip Code)

2000 APR 21 P 1:24

(Owner's Name - Please Print)

(Owner's Signature)

RECEIVED
BLM, AZ STATE OFFICE

(Street or P.O. Box)

(City)

(State)

(Zip Code)

(Owner's Name - Please Print)

ENTERED IN COMPUTER

(Owner's Signature)

(Street or P.O. Box)

(City)

(State)

(Zip Code)

(Owner's Name - Please Print)	(Owner's Signature)		
(Street or P.O. Box)	(City)	(State)	(Zip Code
(Owner's Name - Please Print)	(Owner's Signature)		
(Street or P.O. Box)	(City)	(State)	(Zip Code
(Owner's Name - Please Print)	(Owner's Signature)		
(Street or P.O. Box)	(City)	(State)	(Zip Code
(Owner's Name - Please Print)	(Owner's Signature)		
(Street or P.O. Box)	(City)	(State)	(Zip Code

INSTRUCTIONS

1. This certification of waiver from payment of maintenance fees is made under the regulations at 43 CFR 3833 and 3850.
2. This waiver must be filed in advance of the assessment year for which a waiver is sought, but in no event be filed later than the August 31st preceding the assessment year for which the waiver is sought.
3. You must still record your affidavit of assessment work for claims listed and/or Notices of Intention to Hold for any sites listed with the BLM by each December 30th, and the local recording office under State law, as in the past.
4. A $5.00 service charge (recording fee) is required for all sites listed, otherwise a separate notice of intent to hold must be filed by December 30.
5. This waiver must be filed in the BLM State Office where the mining claims are recorded.
6. If the claims and sites are located in more than one State, a separate waiver form must be filed in each State in which they are held. The total number of claims and sites listed on separate waiver forms cannot exceed ten.
7. All claim names and Bureau of Land Management (BLM) serial numbers must be listed for all mining claims and sites for which a waiver is sought.
8. All owners and their addresses must be listed.
9. This waiver form must be signed by all of the owners or their designa agent. If an agent is designated, a statement appointing the agent, signed by of the owners, must be submitted with this certification, if a designation agent is not currently on file with the BLM State office where your claims sites are recorded.
10. Mining claims and sites held by a husband and wife, either jointly individually, or their children under the age of discretion, shall be coun towards the 10 claim limit. Mining claims and sites held in co-ownership by an association of locators, by a partnership, or by a corporation shall counted towards the 10 claim limit for claimants that have an interest in th entities.
11. Failure to pay the maintenance fee or meet the requirements for waiver fr payment of the maintenance fee by any August 31st deadline for the follow assessment year shall cause the mining claims and sites to be declared null a void.

NOTICE/BURDEN HOURS STATEMENT

The Privacy Act of 1974 and the regulation in 43 CFR 2.48(d) provide that you be furnished the following information in connection with the information required by this certification of exemption from rental fees form.

AUTHORITY: 30 U.S.C. 28-28k; 43 U.S.C. 1201, 1740, and 1744; 43 CFR 3833 and 3850.

PRINCIPLE PURPOSE: This information is to be used to verify that the owner(s) of a mining claim has complied with the Act of August 10, 1993 (107 Stat. 312), and is entitled to perform assessment work in lieu of paying the maintenance fee for the mining claims listed on this form.

ROUTINE USE: (1) Adjudication of the claimant(s) certification of waiver from paying the maintenance fee otherwise required by the Act of August 10, 1993 (107 Stat. 312). (2) Disclosure may be made to appropriate Federal agencies when location is made within the agency's geographic area of responsibility. (3) Information from the record and/or the record will be transferred to the appropriate Federal, State, or local agency, or a member of the public in response to a specific request for pertinent information. (4) Information may also be provided to the Department of Justice or in a proceeding before a court or adjudicative body; or to Federal, State, local or foreign agencies when needed for enforcement of civil or criminal codes or applicable regulations concerning title rights upon the public land.

EFFECT OF NOT PROVIDING INFORMATION: Disclosure of this information is required by the Act of August 10, 1993 (107 Stat. 312) and 43 CFR 3833 for those ow..er(s) wishing to take the small miners waiver allowed under 43 CFR 3833 and 3850. Failure to supply the information required in this form to support the owner(s) certification of waiver from payment of the otherwise required maintenance fees will result in the waiver being disallowed and the mining claims declared null and void by the Bureau of Land Management (BLM).

The Paperwork Reduction Act of 1980 (44 U.S.C. 3501, et seq.) requires us to i you that:

This information is being collected to allow the BLM to determine if you qual for a waiver from the payment of $100 per mining claim maintenance established by the Act of August 10, 1993 (107 Stat. 312) and the implementi regulations at 43 CFR 3833 and 3850. A response to this request is required accordance with the statute (107 Stat. 312) to retain your benefit.

Public reporting burden for this form is estimated to average 8 minutes response, including time to review instructions, gathering and maintaining data, a completing and reviewing the form. Direct comments regarding this burd estimate, or any other aspect of this form, to the Department of the Interior, Bure of Land Management, Information Collection Clearance Officer (DW-101) Den Federal Center, Building 40, P.O. Box 25047, Denver, CO 80225-0047 and t Office of Management and Budget, Paperwork Reduction Project (1004-011 Washington, D.C. 20503.

BLM would like you to know that you do not have to respond to this, or any oth Federal agency-sponsored information collection unless it displays a currently va OMB control number.

FOR OFFICIAL USE ONLY

308

Receipt No. 350942

Trans No. 369021

LEAD FILE #'S

117939

116235

AMC Number	Code	Amount
116235-116236	480	10.00
117942-117946	1	25.00
117968-117970		15.00
TOTAL:	480	$50.00

AMC Number	Code	Amount
TOTAL:		$

Date of Doc 8/6/2001

Date of Rec't 8/6/2001

Amount Rec'd 50.00

Amount Earned

Date Entered: 8/9/01 TK

Date Verified:

Sent to Accts:

Date Earned:

NOTES:

480 POL
481 NOI
482 MAINT
396 TRANS
635 AMEND

20010047460 BK 3823 PG 201
OFFICIAL RECORDS OF MOHAVE COUNTY
JOSEPHINE CALL, MOHAVE COUNTY RECORDER
08/09/2001 08:42A PAGE 1 OF 2
WILLIAM J CHIRGWIN
RECORDING FEE 15.00

Return Document to:

Kent Dobbins
P.O. Box 1630
Dolan Springs, AZ 86441

Telephone # ( )

For BLM Use Only

10 @ 5.00	50.00
	ASM

AZ-3850-1 (July 1992)

☒ **AFFIDAVIT OF PERFORMANCE OF ANNUAL WORK.**
Also fill in ITEMS 1 through 9 and the reverse side of this document.

☐ **NOTICE OF INTENTION TO HOLD**
I intend to hold the claims(s)/site(s) listed on the reverse side of this document for the calendar year 19___.
Also fill in ITEMS 1 through 4 and ITEM 9.

NOTICES OF INTENTION TO HOLD ARE FOR MILLSITES AND TUNNEL SITES OR FOR MINING CLAIMS WHEN ASESSMENT WORK HAS NOT BEEN DONE, REGARDLESS OF WHETHER THE ANNUAL ASSESSMENT HAS BEEN SUSPENDED, DEFERRED, OR NOT YET ACCRUED. THE FILING OF A NOTICE OF INTENTION TO HOLD SHALL NOT RELIEVE THE OWNER OF COMPLYING WITH FEDERAL AND STATE LAWS PERTAINING TO THE PERFORMANCE OF ANNUAL ASSESSMENT WORK. NOTICES OF INTENTION TO HOLD FOR MILL SITES OR TUNNEL SITES NEED NOT BE COUNTY RECORDED. FOR MINING CLAIMS THE FORM FILED WITH THE BLM MUST BE IDENTICAL TO THE ONE THAT WAS OR WILL BE FILED WITH THE COUNTY.

Evidence of Annual Assessment Work or a Notice of Intention to Hold must be filed each calendar year following the calendar year in which the claim/site was located.

ALL CLAIMS LISTED ON A SINGLE AFFIDAVIT MUST BE CONTIGUOUS.

1. State of Arizona, County of Mohave ss:
2. I, (Name) Kent Dobbins
3. Reside at (Address) P.O. Box 1630
City Dolan Springs, County Mohave, State AZ, Zip 86441
being duly sworn, deposes and says that he/she is a citizen of the United States, more than eighteen years of age, that all of the facts set forth in this affidavit/jnotice, subject to the provisions and penalties of 18 USC 1001 pertaining to the filing of false, fictitous , or fraudulent statements with the United States, are true and correct according to the best of my knowledge, information and belief.

4. Owner's Name and Address (If not shown in items 1-3 above) CHECK HERE IF THIS IS A CHANGE OF ADDRESS ☐

5. That I am personally acquainted with the mining claims(s). The work and improvements were made by and at the expense of the owner(s) of said claim(s). Said contiguous group of claims, listed on the reverse side of this document, are situated in the Weaver Mining District, Mohave County, Arizona.

6. That between the dates starting at 12 o'clock noon on September 1, ~~19~~ 2000 And ending at 12 o'clock noon on September 1, ~~19~~ 2001 at least $ 1000.00 Dollars worth of work and improvements were done and performed upon said claim(s) or upon one or more of a contiguous group of claims for the benefit of all, or wholly or partly outside of a contiguous group of claims for the benefit of all, not including the location work.

7. That the following persons were employed to perform the work and improvements described herein: Kent Dobbins, Don Stewart, Bill Chirgwin, and others.

8. That the work and improvements performed were: Grading existing roads and repairing the rain-washed areas. Removal of ore by hand, pick, and shovel from claims for processing on specific gravity tables. Exploratory work.

9. Dated: Aug 6, 01, Signature: Kent Dobbins
SUBSCRIBED AND SWORN TO before me, a Notary Public, this 6th day of August ~~19~~ 2001
by Joe Kent Dobbins
Notary Public Belva L Woody
MY COMMISSION EXPIRES 01-26-2003

OFFICIAL SEAL
BELVA L. WOODY
NOTARY PUBLIC-ARIZONA
MOHAVE COUNTY
My Comm. Expires Jan. 26, 2003

ENTERED INTO COMPUTER
8/9/01

If the claims/sites have consecutive BLM#s and are in the same Township, Range and Section(s), the may be listed as follows:

SAMPLE 1 - 10 A MC 19640 - 49 DKT/Pg 1025/1-10 RECORDING #9106173-82. 4N 20W 36

	CLAIM/SITE NAME	SERIAL NUMBER	Dkt/Pg or Recording # Of ORIGINAL LOCATION NOTICE	TWN SHP	RNG	SEC(S)
1.	Silver Bell #22	AMC 117968	DKT/Pg 674/74&75	26N	21W	31
2.	Silver Bell #23	AMC 117969	DKT/Pg 67/76&77	26N	21W	31
3.	Silver Bell #24	AMC 117970	DKT/Pg 67/78&79	26N	21W	31
4.	Blue Bell #1	AMC 116235	DKT/Pg 672/953&954	26N	20W	31
5.	Blue Bell #2	AMC 116236	DKT/Pg 672/955&956	26N	20W	31
6.	Tinker Bell #4	AMC 117942	DKT/Pg 673/821&822	26N	20W	31
7.	Tinker Bell #5	AMC 117943	DKT/Pg 673/823&824	26N	20W	31
8.	Tinker Bell #6	AMC 117944	DKT/Pg 673/825&826	26N	20W	31
9.	Tinker Bell #7	AMC 117945	DKT/Pg 673/827&828	26N	20W	31
10.	Tinker Bell #8	AMC 117946	DKT/Pg 673/829&830	26N	20W	31
11.		AMC				
12.		AMC				
13.		AMC				
14.		AMC				
15.		AMC				
16.		AMC				
17.		AMC				
18.		AMC				
19.		AMC				
20.		AMC				
21.		AMC				
22.		AMC				
23.		AMC				
24.		AMC				
25.		AMC				
26.		AMC				
27.		AMC				
28.		AMC				
29.		AMC				
30.		AMC				

FILE WITH: BUREAU OF LAND MANAGEMENT, 222 NORTH CENTRAL AVENUE, PHOENIX, ARIZONA 85004-2203 and the respective county recorder, ON OR BEFORE DECEMBER 30th (NOT THE 31st). BLM requires a $5.00 nonrefundable service charge for each mining claim, mill site or tunnel site.

This form is for the purpose of complying with the laws of the United States Department of the Interior, Bureau of Land Management and the State of Arizona pertaining to assessment work and/or noitce of intention to hold. 30 USC 28, 43 CFR 3833.2, ARS 27-208. Subject to Paperwork Reduction Act and Privacy Act statements available at the BLM AZ State Office. This form is not copyrighted. It may be reproduced without restriction.

For BLM Use Only

ARIZONA
2001 NOV -6 P 2:01
BLM ... STATE OFFICE
RECEIVED

United States Department of the Interior
Bureau of Land Management
BUSINESS & SUPPORT SVCS DIV
222 N CENTRAL AVE
PHOENIX, AZ 85004 -2203
Phone: (602) 417-9200

Receipt
No: 350942

Transaction #: 369071
Date of Transaction: 08/06/2001

CUSTOMER: KENT DOBBINS
PO BOX 1630
DOLAN SPRINGS,AZ 86441

LINE #	QTY	COMMODITY / SUBJECT / ACTION / PRODUCT	REMARKS	UNIT PRICE	TOTAL
1	1.00	LOCATABLE MINERALS / MINING CLAIMS-NOT NEW-UNADJUD,ONE AUTH NO. ONLY / MINING CLAIM MONEY RECEIVED (455)	WAIVER & POL 2001 (52)	- n/a -	$260.00

TOTAL: $260.00

PAYMENT INFORMATION

1	AMOUNT:	$260.00	POSTMARKED:	N/A
	TYPE:	CASH	RECEIVED:	08/06/2001
	NAME:	DOBBINS, KENT PO BOX 1630 DOLAN SPRINGS AZ 86441		

REMARKS

PHONE: UNAVAILABLE

CASE SERIAL NUMBER INFORMATION

TRNS #	LINE #	CASES
369071	1	AMC117968/$260.00

This receipt was generated by the automated BLM Collections and Billings System and is a paper representation of a portion of the official electronic record contained therein.

4P

00045577 BK 3570 PG 794
CIAL RECORDS OF MOHAVE COUNTY
MC CALL, MOHAVE COUNTY RECORDER
08/21/2000 08:08A PAGE 1 OF 4
DON STEWART
RECORDING FEE 15.00

117939
116255
116235

AZ-3850-1 (July 1992)

107667

Return Document to:

Anna Stewart
1837 W. CAMINO Ln
Springfield, MO 65810

Telephone # ( )

For BLM Use Only

10 Claims
$ 20
50.00 total

☒ AFFIDAVIT OF PERFORMANCE OF ANNUAL WORK

CHECK ONE

Also fill in ITEMS 1 through 9 and the reverse side of this document.

☐ NOTICE OF INTENTION TO HOLD

I intend to hold the claim(s) /site(s) listed on the reverse side of this document for the calender year 19____. Also fill in ITEMS 1 through 4 and ITEM 9.

NOTICES OF INTENTION TO HOLD ARE FOR MILL SITES AND TUNNEL SITES OR FOR MINING CLAIMS WHEN ASSESSMENT WORK HAS NOT BEEN DONE, REGARDLESS OF WHETHER THE ANNUAL ASSESSMENT HAS BEEN SUSPENDED, DEFERRED, OR NOT YET ACCRUED. THE FILING OF A NOTICE OF INTENTION TO HOLD SHALL NOT RELIEVE THE OWNER OF COMPLYING WITH FEDERAL AND STATE LAWS PERTAINING TO THE PERFORMANCE OF ANNUAL ASSESSMENT WORK. NOTICES OF INTENTION TO HOLD FOR MILL SITES OR TUNNEL SITES NEED NOT BE COUNTY RECORDED. FOR MINING CLAIMS THE FORM FILED WITH BLM MUST BE IDENTICAL TO THE ONE THAT WAS OR WILL BE FILED WITH THE COUNTY.

Evidence of Annual Assessment Work or a Notice of Intention to Hold must be filed each calender year following the calender year in which the Claim/site was located.

ALL CLAIMS LISTED ON A SINGLE AFFIDAVIT MUST BE CONTIGUOUS.

1. State of Arizona, County of Mohave ss:
2. I, (Name) Anna Stewart
3. Reside at (Address) 1645 W. Walnut Lawn Apt #108
City Springfield, County Greene, State MO, Zip 65807

being duly sworn, deposes and says that he/she is a citizen of the United States, more than eighteen years of age, that all of the facts set forth in this affidavit/notice, subject to the provisions and penalties of 18 USC 1001 pertaining to the filing of false, fictitous, or fraudulent statements with the United States, are true and correct according to the best of my knowledge, information and belief.

4. Owner's Name and Address (If not shown in items 1-3 above) CHECK HERE IF THIS IS A CHANGE OF ADDRESS ☒ done

5. That I am personally acquainted with the mining claim(s). The work and improvements were made by and at the expense of the owner(s) of said claim(s). Said contiguous group of claims, listed on the reverse side of this document, are situated in the Weaver Mining District, Mohave County, Arizona

6. That between the dates starting at 12 o'clock noon on September 1, 1999 and ending at 12 o'clock noon on September 1, 2000 at least $ 1000.00 dollars worth of work and improvements were done and performed upon said claim(s) or upon one or more of a contiguous group of claims for the benefit of all, or wholly or partly outside of a contiguous group of claims for the benefit of all, not including the location work.

7. That the following persons were employed to perform the work and improvements described herein: Kent Dobbins and others.

8. That the work and improvements performed were: Mined out some ore for sampling the grind. Lots of manual pick and shovel work. Removed ore & hauled out in barrels for processing. Removed ore for processing in mill & run across concentrating tables. Graded the roads & filled in washed out roads.

9. Dated 8-14-00, Signature _____

SUBSCRIBED AND SWORN TO before me, a Notary Public, this 14 day of August 2000

by Denise M Silvey

Notary Public Denise M Silvey

MY COMMISSION EXPIRES 2/17/01

Denise M. Silvey
Notary Public - State of Missouri
Greene County
My Commission Expires Feb. 17, 2001

This form is for the purpose of complying with the laws of the United States Department of the Interior, Bureau of Land Management and the State of Arizona pertaining to assessment work and/or a notice of intention to hold. 30 USC 28, 43 CFR 3833.2, ARS 27-208. Subject to Paperwork Reduction Act and Privacy Act statements available at the BLM AZ State Office. The form is not copyrighted. It may be reproduced without restriction.

For BLM Use Only

ENTERED IN COMPUTER
8.22-00

10/6/00 08

If the claims/sites have consecutive BLM #'s and are in the same Township, Range and Section(s) they may be listed as follows:

SAMPLE 1-10 A MC 19640-49 Dkt/Pg # 1025/1-10 (or) RECORDING # 9106173-82 4N 20W 36

	CLAIM/SITE NAME	SERIAL NUMBER	Dkt/Pg or Recording # of ORIGINAL LOCATION NOTICE!	TWN SHP	RNG	SEC(S)
1.	Gold Bell #1	A MC 117907	DKT/Pg 674/2&3	26N	20W	26&35
2.	Gold Bell #2	A MC 117908	DKT/Pg 674/4&5	26N	20W	26&35
3.	Gold Bell #17	A MC 117923	DKT/Pg 674/34&35	26N	20W	26&35
4.	Gold Bell #18	A MC 117924	DKT/Pg 674/36&37	26N	20W	26&35
5.	Silver Bell #9	A MC 117955	DKT/Pg 673/979&980	26N	21W	25&26
6.	Silver Bell #10	A MC 117956	DKT/Pg 673/981&982	26N	21W	25&26
7.	Silver Bell #11	A MC 117957	DKT/Pg 673/983&984	26N	21W	25&26
8.	Silver Bell #12	A MC 117958	DKT/Pg 673/985&986	26N	21W	25&26
9.	Tiger Bell #1	A MC 116255	DKT/Pg 672/993&994	26N	21W	25
10.	Tiger Bell #8	A MC 116262	DKT/Pg 673/7&8	26N	21W	25
11.		A MC				
12.		A MC				
13.		A MC				
14.		A MC				
15.		A MC				
16.		A MC				
17.		A MC				
18.		A MC				
19.		A MC				
20.		A MC				
21.		A MC				
22.		A MC				
23.		A MC				
24.		A MC				
25.		A MC				
26.		A MC				
27.		A MC				
28.		A MC				
29.		A MC				
30.		A MC				

FILE WITH: BUREAU OF LAND MANAGEMENT, 222 NORTH CENTRAL AVENUE, PHONEIX, AZ 85004-2203 and the respective county recorder, ON OR BEFORE DECEMBER 30th (NOT THE 31st), BLM REQUIRES A $5.00 NONREFUNDABLE SERVICE CHARGE FOR EACH MINING CLAIM, MILL SITE OR TUNNEL SITE, ANNUAL FILLINGS THAT ARE NOT ACCOMPANIED BY PROPER SERVICE CHARGES WILL BE RETURNED WITHOUT FURTHER ACTION BY BLM.

172

ptember 1996)

DEPARTMENT OF THE INTERIOR
BUREAU OF LAND MANAGEMENT 116255 117939

FORM APPROVED
OMB NO. 1004-0114
Expires September 30, 1999

MAINTENANCE FEE PAYMENT WAIVER CERTIFICATION

small miner waiver is filed to hold the claims/sites listed below for the assessment year beginning at noon on the first September 1 following the cial filing of this form with BLM.

e undersigned owner(s) of the mining claims/sites listed below hereby certify under penalty of 18 U.S.C. 1001 and 43 U.S.C. 1212 that:

Ve control, or will control, ten or fewer mining claims/sites located and maintained on Federal land in the United States of America on the August 31 t is one day before the beginning of the assessment year indicated in line one above.

Ve have/will performed/perform assessment work upon the claims listed below for the current assessment year as of the August 31 indicated in line ee above. This work meets the requirements of the General Mining Law of 1872, *as amended;* the Act of August 10, 1993; and the regulations at 43 FR 3833 and 3850. Such work will be described on our affidavit of labor. Listing a site on this form constitutes a filing of a Notice of Intention to Hold that site. Enclose a $5.00 per site service charge (recording fee) for each site listed. YEAR BEGINNING AT NOON ON SEPT 1, 2001 AND ENDING AT NOON ON SEPT 1, 2002. THE UNDERSIGNED AND ALL RELATED PARTIES OWNED TEN OR FEWER MINING CLAIMS, MILL OR TUNNEL SITES LOCATED AND MAINTAINED IN FEDERAL LAND IN THE UNITED STATES OF AMERICA ON SEPT 01, 2001

☐ Please check this box if the following statement applies to you:
I/We relinquish my/our claims and/or sites not listed below.

e mining claims and sites for which the above waiver from payment of the maintenance fees is made are:

	CLAIM NAME	BLM RECORDATION SERIAL NUMBER
1.	Silver Bell #1	117947
2.	Silver Bell #2	117948
3.	Silver Bell #3	117949
4.	Silver Bell #4	117950
5.	Silver Bell #5	117951
6.	Silver Bell #6	117952
7.	Silver Bell #7	117953
8.	Silver Bell #8	117954
9.	Tiger Bell #9	116263
10.	Tiger Bell #20	116274

l owner(s) of the above mining claims and sites are filing for this waiver.

Ve understand and acknowledge that pursuant to 43 U.S.C. 1212 and 18 U.S.C. 1001, the filing of a false, fictitious, or fraudulent document with the ureau of Land Management may result in a fine of up to $10,000, a prison term not to exceed five years, or both.

Janet Eckman — X Janet Eckman
(Owner's Name - Please Print) (Owner's Signature)

3337 S. Scenic — Springfield — Missouri — 65807
(Street or P.O. Box) (City) (State) (Zip Code)

(Owner's Name - Please Print) (Owner's Signature)

(Street or P.O. Box) (City) (State) (Zip Code)

(Owner's Name - Please Print) (Owner's Signature)

(Street or P.O. Box) (City) (State) (Zip Code)

(Owner's Name - Please Print) (Owner's Signature)

(Street or P.O. Box) (City) (State) (Zip Code)

ENTERED IN COMPUTER
10/19/01 MH

(Owner's Name - Please Print)	(Owner's Signature)		
(Street or P.O. Box)	(City)	(State)	(Zip Code
(Owner's Name - Please Print)	(Owner's Signature)		
(Street or P.O. Box)	(City)	(State)	(Zip Code
(Owner's Name - Please Print)	(Owner's Signature)		
(Street or P.O. Box)	(City)	(State)	(Zip Code
(Owner's Name - Please Print)	(Owner's Signature)		
(Street or P.O. Box)	(City)	(State)	(Zip Code

INSTRUCTIONS

1. This certification of waiver from payment of maintenance fees is made under the regulations at 43 CFR 3833 and 3850.
2. This waiver must be filed in advance of the assessment year for which a waiver is sought, but in no event be filed later than the August 31st preceding the assessment year for which the waiver is sought.
3. You must still record your affidavit of assessment work for claims listed and/or Notices of Intention to Hold for any sites listed with the BLM by each December 30th, and the local recording office under State law, as in the past.
4. A $5.00 service charge (recording fee) is required for all sites listed, otherwise a separate notice of intent to hold must be filed by December 30.
5. This waiver must be filed in the BLM State Office where the mining claims are recorded.
6. If the claims and sites are located in more than one State, a separate waiver form must be filed in each State in which they are held. The total number of claims and sites listed on separate waiver forms cannot exceed ten.
7. All claim names and Bureau of Land Management (BLM) serial numbers must be listed for all mining claims and sites for which a waiver is sought.
8. All owners and their addresses must be listed.
9. This waiver form must be signed by all of the owners or their designa agent. If an agent is designated, a statement appointing the agent, signed by of the owners, must be submitted with this certification, if a designatio agent is not currently on file with the BLM State office where your claims sites are recorded.
10. Mining claims and sites held by a husband and wife, either jointly individually, or their children under the age of discretion, shall be cou towards the 10 claim limit. Mining claims and sites held in co-ownership, by an association of locators, by a partnership, or by a corporation shall counted towards the 10 claim limit for claimants that have an interest in th entities.
11. Failure to pay the maintenance fee or meet the requirements for waiver fr payment of the maintenance fee by any August 31st deadline for the follow assessment year shall cause the mining claims and sites to be declared null a void.

NOTICE/BURDEN HOURS STATEMENT

The Privacy Act of 1974 and the regulation in 43 CFR 2.48(d) provide that you be furnished the following information in connection with the information required by this certification of exemption from rental fees form.

AUTHORITY: 30 U.S.C. 28-28k; 43 U.S.C. 1201, 1740, and 1744; 43 CFR 3833 and 3850.

PRINCIPLE PURPOSE: This information is to be used to verify that the owner(s) of a mining claim has complied with the Act of August 10, 1993 (107 Stat. 312), and is entitled to perform assessment work in lieu of paying the maintenance fee for the mining claims listed on this form.

ROUTINE USE: (1) Adjudication of the claimant(s) certification of waiver from paying the maintenance fee otherwise required by the Act of August 10, 1993 (107 Stat. 312). (2) Disclosure may be made to appropriate Federal agencies when location is made within the agency's geographic area of responsibility. (3) Information from the record and/or the record will be transferred to the appropriate Federal, State, or local agency, or a member of the public in response to a specific request for pertinent information. (4) Information may also be provided to the Department of Justice or in a proceeding before a court or adjudicative body; or to Federal, State, local or foreign agencies when needed for enforcement of civil or criminal codes or applicable regulations concerning title rights upon the public land.

EFFECT OF NOT PROVIDING INFORMATION: Disclosure of this information is required by the Act of August 10, 1993 (107 Stat. 312) and 43 CFR 3833 for those ow..er(s) wishing to take the small miners waiver allowed under 43 CFR 3833 and 3850. Failure to supply the information required in this form to support the owner(s) certification of waiver from payment of the otherwise required maintenance fees will result in the waiver being disallowed and the mining claims declared null and void by the Bureau of Land Management (BLM).

The Paperwork Reduction Act of 1980 (44 U.S.C. 3501, et seq.) requires us to t you that:

This information is being collected to allow the BLM to determine if you quali for a waiver from the payment of $100 per mining claim maintenance f established by the Act of August 10, 1993 (107 Stat. 312) and the implementi regulations at 43 CFR 3833 and 3850. A response to this request is required accordance with the statute (107 Stat. 312) to retain your benefit.

Public reporting burden for this form is estimated to average 8 minutes p response, including time to review instructions, gathering and maintaining data, a completing and reviewing the form. Direct comments regarding this burd estimate, or any other aspect of this form, to the Department of the Interior, Bure of Land Management, Information Collection Clearance Officer (DW-101) Den Federal Center, Building 40, P.O. Box 25047, Denver, CO 80225-0047 and t Office of Management and Budget, Paperwork Reduction Project (1004-011 Washington, D.C. 20503.

BLM would like you to know that you do not have to respond to this, or any othe Federal agency-sponsored information collection unless it displays a currently val OMB control number.

FOR OFFICIAL USE ONLY

BLM
RECEIVED
STATE OFFICE
P 1:53

Receipt #: 172514

Amount Received: 260. —

Date: 8-21-00

Transaction #: 185715

Lead #: 107667 - 116235 - 116255
117907 - 117939

AMC #	Code	$$$$$
107670	480	5. —
107674 - 107676		15. —
116235 - 116242		40. —
116244 - 116245		10. —
116256 - 116261		30. —
116264 - 116268		25. —
117909 - 117910		10. —
117919 - 117922		20. —
117925 - 117927		15. —
117936 - 117946		55. —
117959 - 117962		20. —
117968 - 117970		15. —

AMC #	Code	$$$$$

Total: 260.00

480----POL------$5

481----NOI------$5

482----Maint.---$100

396----Trf.-------$5

635----Amd.-----$5

379----Refund

Entered: [signature] 8-23-00
Date

Verified: _____
Date

Sent to Accounts: _____
Date

Earned by Accounts: _____
Date

2000045578 BK 3570 PG 798
OFFICIAL RECORDS OF MOHAVE COUNTY
JOAN MC CALL, MOHAVE COUNTY RECORDER
08/21/2000 08:21A PAGE 1 OF 2
KENT DOBBINS
RECORDING FEE 15.00

Return Document to:

Bethany R. Wilson
P.O.Box ~~1770~~
Dolan Springs, AZ 86441

Telephone # ( )

For BLM Use Only

10 ~~claim~~ claim
$5.00
$50.00 total
kr

AZ-3850-1 (July 1992)

[X] **AFFIDAVIT OF PERFORMANCE OF ANNUAL WORK.**
Also fill in ITEMS 1 through 9 and the reverse side of this document.

[ ] **NOTICE OF INTENTION TO HOLD**
I intend to hold the claims(s)/site(s) listed on the reverse side of this document for the calendar year 19___.
Also fill in ITEMS 1 through 4 and ITEM 9.

NOTICES OF INTENTION TO HOLD ARE FOR MILLSITES AND TUNNEL SITES OR FOR MINING CLAIMS WHEN ASESSMENT WORK HAS NOT BEEN DONE, REGARDLESS OF WHETHER THE ANNUAL ASSESSMENT HAS BEEN SUSPENDED, DEFERRED, OR NOT YET ACCRUED. THE FILING OF A NOTICE OF INTENTION TO HOLD SHALL NOT RELIEVE THE OWNER OF COMPLYING WITH FEDERAL AND STATE LAWS PERTAINING TO THE PERFORMANCE OF ANNUAL ASSESSMENT WORK. NOTICES OF INTENTION TO HOLD FOR MILL SITES OR TUNNEL SITES NEED NOT BE COUNTY RECORDED. FOR MINING CLAIMS THE FORM FILED WITH THE BLM MUST BE IDENTICAL TO THE ONE THAT WAS OR WILL BE FILED WITH THE COUNTY.

Evidence of Annual Assessment Work or a Notice of Intention to Hold must be filed each calendar year following the calendar year in which the claim/site was located.

ALL CLAIMS LISTED ON A SINGLE AFFIDAVIT MUST BE CONTIGUOUS.

1. State of Arizona, County of Mohave ss:
2. I, (Name) Bethany R. Wilson
3. Reside at (Address) P.O. Box 1770
City Dolan Springs, County Mohave, State Arizona, Zip 86441

being duly sworn, deposes and says that he/she is a citizen of the United States, more than eighteen years of age, that all of the facts set forth in this affidavit/jnotice, subject to the provisions and penalties of 18 USC 1001 pertaining to the filing of false, fictitous , or fraudulent statements with the United States, are true and correct according to the best of my knowledge, information and belief.

4. Owner's Name and Address (If not shown in items 1-3 above) CHECK HERE IF THIS IS A CHANGE OF ADDRESS [ ]

5. That I am personally acquainted with the mining claims(s). The work and improvements were made by and at the expense of the owner(s) of said claim(s). Said contiguous group of claims, listed on the reverse side of this document, are situated in the Weaver Mining District, Mohave County, Arizona.

6. That between the dates starting at 12 o'clock noon on September 1, 19 99 And ending at 12 o'clock noon on September 1, ~~19~~ 2000 at least $ 1000.00 Dollars worth of work and improvements were done and performed upon said claim(s) or upon one or more of a contiguous group of claims for the benefit of all, or wholly or partly outside of a contiguous group of claims for the benefit of all, not including the location work.

7. That the following persons were employed to perform the work and improvements described herein:
Kent Dobbins and others.

8. That the work and improvements performed were: Mined out some ore for sampling the grind. Lots of manual pick & shovel work. Removed ore & hauled out in barrels for processing. Removed ore for processing in mill & run across concentrating tables. Graded the roads & filled in washed out roads.

9. Dated: Aug. 18, 2000, Signature: Bethany R. Wilson
SUBSCRIBED AND SWORN TO before me, a Notary Public, this 18 day of August, 19 2000
by Bethany R. Wilson.
Notary Public Cynthia Mitchell
MY COMMISSION EXPIRES 8-22-02

NOTARY PUBLIC
STATE OF ARIZONA
Mohave County
CYNTHIA A. MITCHELL
My Commission Expires August 22, 2002

ENTERED IN COMPUTER
8-23-00

If the claims/sites have consecutive BLM#s and are in the same Township, Range and Section(s), the may be listed as follows:

SAMPLE 1 - 10 A MC 19640 - 49 DKT/Pg 1025/1-10 RECORDING #9106173-82. 4N 20W 36

	CLAIM/SITE NAME	SERIAL NUMBER	Dkt/Pg or Recording # Of ORIGINAL LOCATION NOTICE	TWN SHP	RNG	SEC(S)
1.	Gold Bell #13	AMC 117919	DKT/Pg 674/26&27	25&26N	20&21W	6&31
2.	Gold Bell #14	AMC 117920	DKT/Pg 674/28&29	25&26N	20&21W	6&31
3.	Gold Bell #15	AMC 117921	DKT/Pg 674/30&31	25&26N	20&21W	6&31
4.	Gold Bell #16	AMC 117922	DKT/Pg 674/32&33	25&26N	20&21W	6&31
5.	Gold Bell #30	AMC 117936	DKT/Pg 674/60&61	25&26N	20&21W	6&31
6.	Gold Bell #31	AMC 117937	DKT/Pg 674/62&63	25&26N	20&21W	6&31
7.	Gold Bell #32	AMC 117938	DKT/Pg 674/64&65	25&26N	20&21W	6&31
8.	Tinker Bell #1	AMC 117939	DKT/Pg 673/815&816	26N	20W	31
9.	Tinker Bell #2	AMC 117940	DKT/Pg 673/817&818	26N	20W	31
10.	Tinker Bell #3	AMC 117941	DKT/Pg 673/819&820	26N	20W	31
11.		AMC				
12.		AMC				
13.		AMC				
14.		AMC				
15.		AMC				
16.		AMC				
17.		AMC				
18.		AMC				
19.		AMC				
20.		AMC				
21.		AMC				
22.		AMC				
23.		AMC				
24.		AMC				
25.		AMC				
26.		AMC				
27.		AMC				
28.		AMC				
29.		AMC				
30.		AMC				

FILE WITH: BUREAU OF LAND MANAGEMENT, 222 NORTH CENTRAL AVENUE, PHOENIX, ARIZONA 85004-2203 and the respective county recorder, ON OR BEFORE DECEMBER 30th (NOT THE 31st). BLM requires a $5.00 nonrefundable service charge for each mining claim, mill site or tunnel site.

This form is for the purpose of complying with the laws of the United States Department of the Interior, Bureau of Land Management and the State of Arizona pertaining to assessment work and/or noitce of intention to hold. 30 USC 28, 43 CFR 3833.2, ARS 27-208. Subject to Paperwork Reduction Act and Privacy Act statements available at the BLM AZ State Office. This form is not copyrighted. It may be reproduced without restriction.

For BLM Use Only

RECEIVED
BLM AZ STATE OFFICE
2000 AUG 21 P 1:24
PHOENIX, ARIZONA

00045579 BK 3570 PG 800
OFFICIAL RECORDS OF MOHAVE COUNTY
JOAN MC CALL, MOHAVE COUNTY RECORDER
08/21/2000 08:21A PAGE 1 OF 2
KENT DOBBINS
RECORDING FEE 15.00

Return Document to:

Kent Dobbins
P.O.Box 1630
Dolan Springs, AZ 86441

Telephone # ( )

For BLM Use Only

10 CLAIMS
5.20
50.00 Total

AZ-3850-1 (July 1992)

☒ **AFFIDAVIT OF PERFORMANCE OF ANNUAL WORK.**
Also fill in ITEMS 1 through 9 and the reverse side of this document.

☐ **NOTICE OF INTENTION TO HOLD**
I intend to hold the claims(s)/site(s) listed on the reverse side of this document for the calendar year 19___.
Also fill in ITEMS 1 through 4 and ITEM 9.

NOTICES OF INTENTION TO HOLD ARE FOR MILLSITES AND TUNNEL SITES OR FOR MINING CLAIMS WHEN ASESSMENT WORK HAS NOT BEEN DONE, REGARDLESS OF WHETHER THE ANNUAL ASSESSMENT HAS BEEN SUSPENDED, DEFERRED, OR NOT YET ACCRUED. THE FILING OF A NOTICE OF INTENTION TO HOLD SHALL NOT RELIEVE THE OWNER OF COMPLYING WITH FEDERAL AND STATE LAWS PERTAINING TO THE PERFORMANCE OF ANNUAL ASSESSMENT WORK. NOTICES OF INTENTION TO HOLD FOR MILL SITES OR TUNNEL SITES NEED NOT BE COUNTY RECORDED. FOR MINING CLAIMS THE FORM FILED WITH THE BLM MUST BE IDENTICAL TO THE ONE THAT WAS OR WILL BE FILED WITH THE COUNTY.

Evidence of Annual Assessment Work or a Notice of Intention to Hold must be filed each calendar year following the calendar year in which the claim/site was located.

ALL CLAIMS LISTED ON A SINGLE AFFIDAVIT MUST BE CONTIGUOUS.

1. State of Arizona, County of Mohave ss:
2. I, (Name) Kent Dobbins
3. Reside at (Address) P.O. Box 1630
   City Dolan Springs, County Mohave, State AZ, Zip 86441

being duly sworn, deposes and says that he/she is a citizen of the United States, more than eighteen years of age, that all of the facts set forth in this affidavit/jnotice, subject to the provisions and penalties of 18 USC 1001 pertaining to the filing of false, fictitous , or fraudulent statements with the United States, are true and correct according to the best of my knowledge, information and belief.

4. Owner's Name and Address (If not shown in items 1-3 above) CHECK HERE IF THIS IS A CHANGE OF ADDRESS ☐

5. That I am personally acquainted with the mining claims(s). The work and improvements were made by and at the expense of the owner(s) of said claim(s). Said contiguous group of claims, listed on the reverse side of this document, are situated in the Weaver Mining District, Mohave County, Arizona.

6. That between the dates starting at 12 o'clock noon on September 1, 19 99 And ending at 12 o'clock noon on September 1, 2000 at least $ 1000.00 Dollars worth of work and improvements were done and performed upon said claim(s) or upon one or more of a contiguous group of claims for the benefit of all, or wholly or partly outside of a contiguous group of claims for the benefit of all, not including the location work.

7. That the following persons were employed to perform the work and improvements described herein: Kent Dobbins and others.

8. That the work and improvements performed were: Mined out some ore for sampling the grind. Lots of manual pick & shovel work. Removed ore & hauled out in barrels for processing. Removed ore for processing in mill & run across concentrating tables. Graded the roads & filled in washed out roads.

9. Dated: aug 21, 2000 Signature: Kent Dobbins
SUBSCRIBED AND SWORN TO before me, a Notary Public, this 21 day of August, 19 2000
by Joe Kent Dobbins.
Notary Public Belva L. Woody
MY COMMISSION EXPIRES 01-26-2003

OFFICIAL SEAL
BELVA L. WOODY
NOTARY PUBLIC-ARIZONA
MOHAVE COUNTY
My Comm. Expires Jan. 26, 2003

ENTERED IN COMPUTER
8-03-00

If the claims/sites have consecutive BLM#s and are in the same Township, Range and Section(s), the may be listed as follows:

SAMPLE 1 - 10	A MC 19640 - 49	DKT/Pg 1025/1-10 RECORDING #9106173-82.	4N	20W	36

	CLAIM/SITE NAME	SERIAL NUMBER	Dkt/Pg or Recording # Of ORIGINAL LOCATION NOTICE	TWN SHP	RNG	SEC(S)
1.	Silver Bell #22	AMC 117968	DKT/Pg 674/74&75	26N	21W	31
2.	Silver Bell #23	AMC 117969	DKT/Pg 67/76&77	26N	21W	31
3.	Silver Bell #24	AMC 117970	DKT/Pg 67/78&79	26N	21W	31
4.	Blue Bell #1	AMC 116235	DKT/Pg 672/953&954	26N	20W	31
5.	Blue Bell #2	AMC 116236	DKT/Pg 672/955&956	26N	20W	31
6.	Tinker Bell #4	AMC 117942	DKT/Pg 673/821&822	26N	20W	31
7.	Tinker Bell #5	AMC 117943	DKT/Pg 673/823&824	26N	20W	31
8.	Tinker Bell #6	AMC 117944	DKT/Pg 673/825&826	26N	20W	31
9.	Tinker Bell #7	AMC 117945	DKT/Pg 673/827&828	26N	20W	31
10.	Tinker Bell #8	AMC 117946	DKT/Pg 673/829&830	26N	20W	31
11.		AMC				
12.		AMC				
13.		AMC				
14.		AMC				
15.		AMC				
16.		AMC				
17.		AMC				
18.		AMC				
19.		AMC				
20.		AMC				
21.		AMC				
22.		AMC				
23.		AMC				
24.		AMC				
25.		AMC				
26.		AMC				
27.		AMC				
28.		AMC				
29.		AMC				
30.		AMC				

FILE WITH: BUREAU OF LAND MANAGEMENT, 222 NORTH CENTRAL AVENUE, PHOENIX, ARIZONA 85004-2203 and the respective county recorder, ON OR BEFORE DECEMBER 30th (NOT THE 31st). BLM requires a $5.00 nonrefundable service charge for each mining claim, mill site or tunnel site.

This form is for the purpose of complying with the laws of the United States Department of the Interior, Bureau of Land Management and the State of Arizona pertaining to assessment work and/or noitce of intention to hold. 30 USC 28, 43 CFR 3833.2, ARS 27-208. Subject to Paperwork Reduction Act and Privacy Act statements available at the BLM AZ State Office. This form is not copyrighted. It may be reproduced without restriction.

For BLM Use Only

RECEIVED
BLM ARIZONA STATE OFFICE
2000 AUG 21 P 1:21
PHOENIX, ARIZONA

2X

2[redacted]0045580 BK 3570 PG 802
OFFICIAL RECORDS OF MOHAVE COUNTY
JOAN MC CALL, MOHAVE COUNTY RECORDER
08/21/2000 08:21A PAGE 1 OF 2
KENT DOBBINS
RECORDING FEE 15.00

Return Document to:

Brendan Galyean
288 Eagle Rock Rd.
Branson, MO 65616

Telephone # ( )

For BLM Use Only

9 Claims
5.00
45.00 Total
CC

AZ-3850-1 (July 1992)

☒ **AFFIDAVIT OF PERFORMANCE OF ANNUAL WORK.**
Also fill in ITEMS 1 through 9 and the reverse side of this document.

☐ **NOTICE OF INTENTION TO HOLD**
I intend to hold the claims(s)/site(s) listed on the reverse side of this document for the calendar year 19___.
Also fill in ITEMS 1 through 4 and ITEM 9.

NOTICES OF INTENTION TO HOLD ARE FOR MILLSITES AND TUNNEL SITES OR FOR MINING CLAIMS WHEN ASESSMENT WORK HAS NOT BEEN DONE, REGARDLESS OF WHETHER THE ANNUAL ASSESSMENT HAS BEEN SUSPENDED, DEFERRED, OR NOT YET ACCRUED. THE FILING OF A NOTICE OF INTENTION TO HOLD SHALL NOT RELIEVE THE OWNER OF COMPLYING WITH FEDERAL AND STATE LAWS PERTAINING TO THE PERFORMANCE OF ANNUAL ASSESSMENT WORK. NOTICES OF INTENTION TO HOLD FOR MILL SITES OR TUNNEL SITES NEED NOT BE COUNTY RECORDED. FOR MINING CLAIMS THE FORM FILED WITH THE BLM MUST BE IDENTICAL TO THE ONE THAT WAS OR WILL BE FILED WITH THE COUNTY.

Evidence of Annual Assessment Work or a Notice of Intention to Hold must be filed each calendar year following the calendar year in which the claim/site was located.

ALL CLAIMS LISTED ON A SINGLE AFFIDAVIT MUST BE CONTIGUOUS.

1. State of Arizona, County of Mohave ss:
2. I, (Name) Brendan Galyean
3. Reside at (Address) 288 Eagle Rock Rd.
City Branson, County _____, State MO, Zip 65616

being duly sworn, deposes and says that he/she is a citizen of the United States, more than eighteen years of age, that all of the facts set forth in this affidavit/jnotice, subject to the provisions and penalties of 18 USC 1001 pertaining to the filing of false, fictitous , or fraudulent statements with the United States, are true and correct according to the best of my knowledge, information and belief.

4. Owner's Name and Address (If not shown in items 1-3 above) CHECK HERE IF THIS IS A CHANGE OF ADDRESS ☐

5. That I am personally acquainted with the mining claims(s). The work and improvements were made by and at the expense of the owner(s) of said claim(s). Said contiguous group of claims, listed on the reverse side of this document, are situated in the Weaver Mining District, Mohave County, Arizona.

6. That between the dates starting at 12 o'clock noon on September 1, 19 99 And ending at 12 o'clock noon on September 1, 2000 at least $ 900.00 Dollars worth of work and improvements were done and performed upon said claim(s) or upon one or more of a contiguous group of claims for the benefit of all, or wholly or partly outside of a contiguous group of claims for the benefit of all, not including the location work.

7. That the following persons were employed to perform the work and improvements described herein: Kent Dobbins and others.

8. That the work and improvements performed were: Mined out some ore for sampling the grind. Lots of manual pick and shovel work. Removed ore & hauled out in barrels for processing. Removed ore for processing in mill & run across concentrating tables. Graded the roads & filled in washed out roads.

X 9. Dated: 8-14-00, Signature: Brendan Galyean

SUBSCRIBED AND SWORN TO before me, a Notary Public, this 14 day of August, 19 2000

by Shirley A Barnes

Notary Public Branson Taney Co, Missouri

MY COMMISSION EXPIRES 3-28-01

Shirley A. Barnes
Notary Public-Notary Seal
State of Missouri
Taney County
My Commission Expir03/28/2001

ENTERED IN COMPUTER
8-23-00

If the claims/sites have consecutive BLM#s and are in the same Township, Range and Section(s), the may be listed as follows:

SAMPLE 1 - 10 A MC 19640 - 49 DKT/Pg 1025/1-10 RECORDING #9106173-82. 4N 20W 36

	CLAIM/SITE NAME	SERIAL NUMBER	Dkt/Pg or Recording # Of ORIGINAL LOCATION NOTICE	TWN SHP	RNG	SEC(S)
1.	Blue Bell #3	AMC 116237	DKT/Pg 672/957&958	26N	20W	30
2.	Blue Bell #4	AMC 116238	DKT/Pg 672/959&960	26N	20W	30
3.	Blue Bell #5	AMC 116239	DKT/Pg 672/961&962	26N	20W	30
4.	Blue Bell #6	AMC 116240	DKT/Pg 672/963&964	26N	20W	30
5.	Blue Bell #7	AMC 116241	DKT/Pg 672/965&966	26N	20W	30
6.	Blue Bell #8	AMC 116242	DKT/Pg 672/967&968	26N	20W	30
7.	Jumpin Jack #8	AMC 107674	DKT/Pg 644/106&107	26N	20&21W	30
8.	Jumpin Jack #9	AMC 107675	DKT/Pg 644/108&109	26N	20&21W	30
9.	Jumpin Jack #10	AMC 107676	DKT/Pg 644/110&111	26N	20&21W	30
10.		AMC				
11.		AMC				
12.		AMC				
13.		AMC				
14.		AMC				
15.		AMC				
16.		AMC				
17.		AMC				
18.		AMC				
19.		AMC				
20.		AMC				
21.		AMC				
22.		AMC				
23.		AMC				
24.		AMC				
25.		AMC				
26.		AMC				
27.		AMC				
28.		AMC				
29.		AMC				
30.		AMC				

FILE WITH: BUREAU OF LAND MANAGEMENT, 222 NORTH CENTRAL AVENUE, PHOENIX, ARIZONA 85004-2203 and the respective county recorder, ON OR BEFORE DECEMBER 30th (NOT THE 31st). BLM requires a $5.00 nonrefundable service charge for each mining claim, mill site or tunnel site.

This form is for the purpose of complying with the laws of the United States Department of the Interior, Bureau of Land Management and the State of Arizona pertaining to assessment work and/or noitce of intention to hold. 30 USC 28, 43 CFR 3833.2, ARS 27-208. Subject to Paperwork Reduction Act and Privacy Act statements available at the BLM AZ State Office. This form is not copyrighted. It may be reproduced without restriction.

For BLM Use Only

PHOENIX, ARIZONA

2000 AUG 21 P 1:24

B.L.M. STATE OFFICE
RECEIVED

20000045581 BK 3570 PG 804
OF AL RECORDS OF MOHAVE COUNTY
JO C CALL, MOHAVE COUNTY RECORDER
08/21/2000 08:22A PAGE 1 OF 2
KENT DOBBINS
RECORDING FEE 15.00

Return Document to:

CRAIG DOBBINS
603 W. KINGSLEY
SPRINGFIELD MO 65807

Telephone # ( )

For BLM Use Only

10 Claims
5.00
50.00 Total
EC

AZ-3850-1 (July 1992)

[X] **AFFIDAVIT OF PERFORMANCE OF ANNUAL WORK.**
Also fill in ITEMS 1 through 9 and the reverse side of this document.

[ ] **NOTICE OF INTENTION TO HOLD**
I intend to hold the claims(s)/site(s) listed on the reverse side of this document for the calendar year 19___.
Also fill in ITEMS 1 through 4 and ITEM 9.

NOTICES OF INTENTION TO HOLD ARE FOR MILLSITES AND TUNNEL SITES OR FOR MINING CLAIMS WHEN ASESSMENT WORK HAS NOT BEEN DONE, REGARDLESS OF WHETHER THE ANNUAL ASSESSMENT HAS BEEN SUSPENDED, DEFERRED, OR NOT YET ACCRUED. THE FILING OF A NOTICE OF INTENTION TO HOLD SHALL NOT RELIEVE THE OWNER OF COMPLYING WITH FEDERAL AND STATE LAWS PERTAINING TO THE PERFORMANCE OF ANNUAL ASSESSMENT WORK. NOTICES OF INTENTION TO HOLD FOR MILL SITES OR TUNNEL SITES NEED NOT BE COUNTY RECORDED. FOR MINING CLAIMS THE FORM FILED WITH THE BLM MUST BE IDENTICAL TO THE ONE THAT WAS OR WILL BE FILED WITH THE COUNTY.

Evidence of Annual Assessment Work or a Notice of Intention to Hold must be filed each calendar year following the calendar year in which the claim/site was located.

ALL CLAIMS LISTED ON A SINGLE AFFIDAVIT MUST BE CONTIGUOUS.

1. State of Arizona, County of Mohave ss:
2. I, (Name) Craig Dobbins
3. Reside at (Address) 603 W. Kingsley
City Springfield, County ____, State MO, Zip 65807
being duly sworn, deposes and says that he/she is a citizen of the United States, more than eighteen years of age, that all of the facts set forth in this affidavit/jnotice, subject to the provisions and penalties of 18 USC 1001 pertaining to the filing of false, fictitous , or fraudulent statements with the United States, are true and correct according to the best of my knowledge, information and belief.

4. Owner's Name and Address (If not shown in items 1-3 above) CHECK HERE IF THIS IS A CHANGE OF ADDRESS [ ]

5. That I am personally acquainted with the mining claims(s). The work and improvements were made by and at the expense of the owner(s) of said claim(s). Said contiguous group of claims, listed on the reverse side of this document, are situated in the Weaver Mining District, Mohave County, Arizona.

6. That between the dates starting at 12 o'clock noon on September 1, 19 99 And ending at 12 o'clock noon on September 1, 2000 at least $ 1000.00 Dollars worth of work and improvements were done and performed upon said claim(s) or upon one or more of a contiguous group of claims for the benefit of all, or wholly or partly outside of a contiguous group of claims for the benefit of all, not including the location work.

7. That the following persons were employed to perform the work and improvements described herein: Kent Dobbins and others.

8. That the work and improvements performed were: Mined out some ore for sampling the grind. Lots of manual pick and shovel work. Removed ore & hauled out in barrels for processing. Removed ore for processing in mill & run across concentrating tables. Graded the roads & filled in washed out roads.

9. Dated: 8-15-2000, Signature: [signature]
SUBSCRIBED AND SWORN TO before me, a Notary Public, this 15th day of August, 19 2000
by Craig Dobbins
Notary Public Marcie Vie Penka
MY COMMISSION EXPIRES 9-12-03

MARCIE VIE PENKA
Notary Public - Notary Seal
STATE OF MISSOURI
Greene County
My Commission Expires Sept. 12, 2003

ENTERED IN COMPUTER
for 8-23-00

If the claims/sites have consecutive BLM#s and are in the same Township, Range and Section(s), the may be listed as follows:

SAMPLE 1 - 10 A MC 19640 - 49 DKT/Pg 1025/1-10 RECORDING #9106173-82. 4N 20W 36

	CLAIM/SITE NAME	SERIAL NUMBER	Dkt/Pg or Recording # Of ORIGINAL LOCATION NOTICE	TWN SHP	RNG	SEC(S)
1.	Gold Bell #3	AMC 117909	DKT/Pg 674/6&7	25&26N	20&21W	26&35
2.	Gold Bell #4	AMC 117910	DKT/Pg 674/8&9	25&26N	20&21W	26&35
3.	Gold Bell #19	AMC 117925	DKT/Pg 674/38&39	25&26N	20&21W	26&35
4.	Gold Bell #20	AMC 117926	DKT/Pg 674/40&41	25&26N	20&21W	26&35
5.	Gold Bell #21	AMC 117927	DKT/Pg 674/42&43	25&26N	20&21W	26&35
6.	Silver Bell #13	AMC 117959	DKT/Pg 673/987&988	26N	21W	25&26
7.	Silver Bell #14	AMC 117960	DKT/Pg 673/989&990	26N	21W	25&26
8.	Silver Bell #15	AMC 117961	DKT/Pg 673/991&992	26N	21W	25&26
9.	Silver Bell #16	AMC 117962	DKT/Pg 673/993&994	26N	21W	25&26
10.	Tiger Bell #4	AMC 116258	DKT/Pg 672/999&1000	26N	21W	25
11.		AMC				
12.		AMC				
13.		AMC				
14.		AMC				
15.		AMC				
16.		AMC				
17.		AMC				
18.		AMC				
19.		AMC				
20.		AMC				
21.		AMC				
22.		AMC				
23.		AMC				
24.		AMC				
25.		AMC				
26.		AMC				
27.		AMC				
28.		AMC				
29.		AMC				
30.		AMC				

FILE WITH: BUREAU OF LAND MANAGEMENT, 222 NORTH CENTRAL AVENUE, PHOENIX, ARIZONA 85004-2203 and the respective county recorder, ON OR BEFORE DECEMBER 30th (NOT THE 31st). BLM requires a $5.00 nonrefundable service charge for each mining claim, mill site or tunnel site.

This form is for the purpose of complying with the laws of the United States Department of the Interior, Bureau of Land Management and the State of Arizona pertaining to assessment work and/or noitce of intention to hold. 30 USC 28, 43 CFR 3833.2, ARS 27-208. Subject to Paperwork Reduction Act and Privacy Act statements available at the BLM AZ State Office. This form is not copyrighted. It may be reproduced without restriction.

For BLM Use Only

PHOENIX, ARIZONA

2000 AUG 21 P 1:24

BLM AZ STATE OFFICE
RECEIVED

2 0045582 BK 3570 PG 806
OFFICIAL RECORDS OF MOHAVE COUNTY
JOAN MC CALL, MOHAVE COUNTY RECORDER
08/21/2000 08:22A PAGE 1 OF 2
KENT DOBBINS
RECORDING FEE 15.00

Return Document to:

Tasha Inmon
2807 N. Farm Road 81
Willard, MO 65781

Telephone # ( )

For BLM Use Only

5 Claims
5.00
25.00 Total
KC

AZ-3850-1 (July 1992)

☒ **AFFIDAVIT OF PERFORMANCE OF ANNUAL WORK.**
Also fill in ITEMS 1 through 9 and the reverse side of this document.

☐ **NOTICE OF INTENTION TO HOLD**
I intend to hold the claims(s)/site(s) listed on the reverse side of this document for the calendar year 19___.
Also fill in ITEMS 1 through 4 and ITEM 9.

NOTICES OF INTENTION TO HOLD ARE FOR MILLSITES AND TUNNEL SITES OR FOR MINING CLAIMS WHEN ASESSMENT WORK HAS NOT BEEN DONE, REGARDLESS OF WHETHER THE ANNUAL ASSESSMENT HAS BEEN SUSPENDED, DEFERRED, OR NOT YET ACCRUED. THE FILING OF A NOTICE OF INTENTION TO HOLD SHALL NOT RELIEVE THE OWNER OF COMPLYING WITH FEDERAL AND STATE LAWS PERTAINING TO THE PERFORMANCE OF ANNUAL ASSESSMENT WORK. NOTICES OF INTENTION TO HOLD FOR MILL SITES OR TUNNEL SITES NEED NOT BE COUNTY RECORDED. FOR MINING CLAIMS THE FORM FILED WITH THE BLM MUST BE IDENTICAL TO THE ONE THAT WAS OR WILL BE FILED WITH THE COUNTY.

Evidence of Annual Assessment Work or a Notice of Intention to Hold must be filed each calendar year following the calendar year in which the claim/site was located.

ALL CLAIMS LISTED ON A SINGLE AFFIDAVIT MUST BE CONTIGUOUS.

1. State of Arizona, County of Mohave ss:
2. I, (Name) Tasha Inmon
3. Reside at (Address) 2807 N. Farm Road 81
City Willard, County ____, State MO, Zip 65781
being duly sworn, deposes and says that he/she is a citizen of the United States, more than eighteen years of age, that all of the facts set forth in this affidavit/jnotice, subject to the provisions and penalties of 18 USC 1001 pertaining to the filing of false, fictitous , or fraudulent statements with the United States, are true and correct according to the best of my knowledge, information and belief.

4. Owner's Name and Address (If not shown in items 1-3 above) CHECK HERE IF THIS IS A CHANGE OF ADDRESS ☐

5. That I am personally acquainted with the mining claims(s). The work and improvements were made by and at the expense of the owner(s) of said claim(s). Said contiguous group of claims, listed on the reverse side of this document, are situated in the Weaver Mining District, Mohave County, Arizona.

6. That between the dates starting at 12 o'clock noon on September 1, 1999 And ending at 12 o'clock noon on September 1, 2000 at least $ 500.00 Dollars worth of work and improvements were done and performed upon said claim(s) or upon one or more of a contiguous group of claims for the benefit of all, or wholly or partly outside of a contiguous group of claims for the benefit of all, not including the location work.

7. That the following persons were employed to perform the work and improvements described herein:
Kent Dobbins and others.

8. That the work and improvements performed were: Mined out some ore for sampling the grind. Lots of manual pick and shovel work. Removed ore & hauled in barrels for processing. Removed ore for processing in mill & run across concentrating tables. Graded the roads & filled in washed out roads.

9. Dated: 8-15-00, Signature: Tasha Inmon
SUBSCRIBED AND SWORN TO before me, a Notary Public, this 15th day of August, 2000
by Tasha Inmon.
Notary Public Marcie Vie Penka
MY COMMISSION EXPIRES 9-12-03

MARCIE VIE PENKA
Notary Public - Notary Seal
STATE OF MISSOURI
Greene County
My Commission Expires Sept. 12, 2003

ENTERED IN COMPUTER
8-23-00

If the claims/sites have consecutive BLM#s and are in the same Township, Range and Section(s), the may be listed as follows:

SAMPLE 1 - 10	A MC 19640 - 49	DKT/Pg 1025/1-10 RECORDING #9106173-82.	4N	20W	36

CLAIM/SITE NAME	SERIAL NUMBER	Dkt/Pg or Recording # Of ORIGINAL LOCATION NOTICE	TWN SHP	RNG	SEC(S)
1. Tiger Bell #2	AMC 116256	DKT/Pg 672/995&996	26N	20&21W	25
2. Tiger Bell #3	AMC 116257	DKT/Pg 672/997&998	26N	20&21W	25
3. Tiger Bell #5	AMC 116259	DKT/Pg 673/1&2	26N	20&21W	25
4. Tiger Bell #6	AMC 116260	DKT/Pg 673/3&4	26N	20&21W	25
5. Tiger Bell #7	AMC 116261	DKT/Pg 673/5&6	26N	20&21W	25
6.	AMC				
7.	AMC				
8.	AMC				
9.	AMC				
10.	AMC				
11.	AMC				
12.	AMC				
13.	AMC				
14.	AMC				
15.	AMC				
16.	AMC				
17.	AMC				
18.	AMC				
19.	AMC				
20.	AMC				
21.	AMC				
22.	AMC				
23.	AMC				
24.	AMC				
25.	AMC				
26.	AMC				
27.	AMC				
28.	AMC				
29.	AMC				
30.	AMC				

FILE WITH: BUREAU OF LAND MANAGEMENT, 222 NORTH CENTRAL AVENUE, PHOENIX, ARIZONA 85004-2203 and the respective county recorder, ON OR BEFORE DECEMBER 30th (NOT THE 31st). BLM requires a $5.00 nonrefundable service charge for each mining claim, mill site or tunnel site.

This form is for the purpose of complying with the laws of the United States Department of the Interior, Bureau of Land Management and the State of Arizona pertaining to assessment work and/or noitce of intention to hold. 30 USC 28, 43 CFR 3833.2, ARS 27-208. Subject to Paperwork Reduction Act and Privacy Act statements available at the BLM AZ State Office. This form is not copyrighted. It may be reproduced without restriction.

For BLM Use Only

RECEIVED
B.L.M. / STATE OFFICE
2000 AUG 21 P 1:24
PHOENIX, ARIZONA

0045584 BK 3570 PG 810
OFFICIAL RECORDS OF MOHAVE COUNTY
JOAN MC CALL, MOHAVE COUNTY RECORDER
08/21/2000 08:23A PAGE 1 OF 2
KENT DOBBINS
RECORDING FEE 15.00

Return Document to:

William J. Chirgwin
P.O. Box 474
Dolan Springs, AZ 86441

Telephone # ( )

For BLM Use Only

7 CLAIMS
5.00
35.00 Total

AZ-3850-1 (July 1992)

☒ **AFFIDAVIT OF PERFORMANCE OF ANNUAL WORK.**
Also fill in ITEMS 1 through 9 and the reverse side of this document.

☐ **NOTICE OF INTENTION TO HOLD**
I intend to hold the claims(s)/site(s) listed on the reverse side of this document for the calendar year 19___.
Also fill in ITEMS 1 through 4 and ITEM 9.

NOTICES OF INTENTION TO HOLD ARE FOR MILLSITES AND TUNNEL SITES OR FOR MINING CLAIMS WHEN ASESSMENT WORK HAS NOT BEEN DONE, REGARDLESS OF WHETHER THE ANNUAL ASSESSMENT HAS BEEN SUSPENDED, DEFERRED, OR NOT YET ACCRUED. THE FILING OF A NOTICE OF INTENTION TO HOLD SHALL NOT RELIEVE THE OWNER OF COMPLYING WITH FEDERAL AND STATE LAWS PERTAINING TO THE PERFORMANCE OF ANNUAL ASSESSMENT WORK. NOTICES OF INTENTION TO HOLD FOR MILL SITES OR TUNNEL SITES NEED NOT BE COUNTY RECORDED. FOR MINING CLAIMS THE FORM FILED WITH THE BLM MUST BE IDENTICAL TO THE ONE THAT WAS OR WILL BE FILED WITH THE COUNTY.

Evidence of Annual Assessment Work or a Notice of Intention to Hold must be filed each calendar year following the calendar year in which the claim/site was located.

ALL CLAIMS LISTED ON A SINGLE AFFIDAVIT MUST BE CONTIGUOUS.

1. State of Arizona, County of Mohave ss:
2. I, (Name) William J. Chirgwin
3. Reside at (Address) P.O.Box 474
City Dolan Springs, County Mohave, State AZ, Zip 86441

being duly sworn, deposes and says that he/she is a citizen of the United States, more than eighteen years of age, that all of the facts set forth in this affidavit/jnotice, subject to the provisions and penalties of 18 USC 1001 pertaining to the filing of false, fictitous , or fraudulent statements with the United States, are true and correct according to the best of my knowledge, information and belief.

4. Owner's Name and Address (If not shown in items 1-3 above) CHECK HERE IF THIS IS A CHANGE OF ADDRESS ☐

5. That I am personally acquainted with the mining claims(s). The work and improvements were made by and at the expense of the owner(s) of said claim(s). Said contiguous group of claims, listed on the reverse side of this document, are situated in the Weaver Mining District, Mohave County, Arizona.

6. That between the dates starting at 12 o'clock noon on September 1, 1999 And ending at 12 o'clock noon on September 1, 2000 at least $ 700.00 Dollars worth of work and improvements were done and performed upon said claim(s) or upon one or more of a contiguous group of claims for the benefit of all, or wholly or partly outside of a contiguous group of claims for the benefit of all, not including the location work.

7. That the following persons were employed to perform the work and improvements described herein: Kent Dobbins and others.

8. That the work and improvements performed were: Mined out some ore for sampling the grind. Lots of manual pick and shovel work. Removed ore & hauled out in barrells for processing. Removed ore for processing in mill & run across concentrating tables. Graded the roads & filled in washed out roads.

9. Dated: 8-19-2000, Signature: William J. Chirgwin
SUBSCRIBED AND SWORN TO before me, a Notary Public, this 19th day of August, 2000
by William J. Chirgwin.
Notary Public Louis F. Desmarais
MY COMMISSION EXPIRES April 9, 2003

OFFICIAL SEAL
LOUIS F. DESMARAIS
Notary Public - State of Arizona
MOHAVE COUNTY
My Comm. Expires April 9, 2003

ENTERED IN COMPUTER
8-23-00

If the claims/sites have consecutive BLM#s and are in the same Township, Range and Section(s), the may be listed as follows:

SAMPLE 1 - 10 A MC 19640 - 49 DKT/Pg 1025/1-10 RECORDING #9106173-82. 4N 20W 36

	CLAIM/SITE NAME	SERIAL NUMBER	Dkt/Pg or Recording # Of ORIGINAL LOCATION NOTICE	TWN SHP	RNG	SEC(S)
1.	Tiger Bell #10	AMC 116264	DKT/Pg 673/11&12	26N	21W	24&25
2.	Tiger Bell #11	AMC 116265	DKT/Pg 673/13&14	26N	21W	24&25
3.	Tiger Bell #12	AMC 116266	DKT/Pg 673/15&16	26N	21W	24&25
4.	Tiger Bell #13	AMC 116267	DKT/Pg 673/17&18	26N	21W	24&25
5.	Tiger Bell #14	AMC 116268	DKT/Pg 673/19&20	26N	21W	24&25
6.	Blue Bell #10	AMC 116244	DKT/Pg 672/971&972	26N	20&21W	30
7.	Blue Bell #11	AMC 116245	DKT/Pg 672/973&974	26N	20&21W	30
8.		AMC				
9.		AMC				
10.		AMC				
11.		AMC				
12.		AMC				
13.		AMC				
14.		AMC				
15.		AMC				
16.		AMC				
17.		AMC				
18.		AMC				
19.		AMC				
20.		AMC				
21.		AMC				
22.		AMC				
23.		AMC				
24.		AMC				
25.		AMC				
26.		AMC				
27.		AMC				
28.		AMC				
29.		AMC				
30.		AMC				

FILE WITH: BUREAU OF LAND MANAGEMENT, 222 NORTH CENTRAL AVENUE, PHOENIX, ARIZONA 85004-2203 and the respective county recorder, ON OR BEFORE DECEMBER 30th (NOT THE 31st). BLM requires a $5.00 nonrefundable service charge for each mining claim, mill site or tunnel site.

This form is for the purpose of complying with the laws of the United States Department of the Interior, Bureau of Land Management and the State of Arizona pertaining to assessment work and/or noitce of intention to hold. 30 USC 28, 43 CFR 3833.2, ARS 27-208. Subject to Paperwork Reduction Act and Privacy Act statements available at the BLM AZ State Office. This form is not copyrighted. It may be reproduced without restriction.

For BLM Use Only

RECEIVED
BLM, AZ STATE OFFICE
2000 AUG 21 P 1:23
PHOENIX, ARIZONA

00045583 BK 3570 PG 808
OFFICIAL RECORDS OF MOHAVE COUNTY
JOAN MC CALL, MOHAVE COUNTY RECORDER
08/21/2000 08:22A PAGE 1 OF 2
KENT DOBBINS
RECORDING FEE 15.00

Return Document to:

KD&O Mining Company, Inc.
P.O.Box 1630
Dolan Springs, AZ 86441

Telephone # ( )

For BLM Use Only

1 claims
5.00
5.00 T St#C
KC

AZ-3850-1 (July 1992)

CHECK ONE

☒ **AFFIDAVIT OF PERFORMANCE OF ANNUAL WORK**
Also fill in ITEMS 1 through 9 and the reverse side of this document.

☐ **NOTICE OF INTENTION TO HOLD**
I intend to hold the claim(s) /site(s) listed on the reverse side of this document for the calender year 19____. Also fill in ITEMS 1 through 4 and ITEM 9.

NOTICES OF INTENTION TO HOLD ARE FOR MILL SITES AND TUNNEL SITES OR FOR MINING CLAIMS WHEN ASSESSMENT WORK HAS NOT BEEN DONE, REGARDLESS OF WHETHER THE ANNUAL ASSESSMENT HAS BEEN SUSPENDED, DEFERRED, OR NOT YET ACCRUED. THE FILING OF A NOTICE OF INTENTION TO HOLD SHALL NOT RELIEVE THE OWNER OF COMPLYING WITH FEDERAL AND STATE LAWS PERTAINING TO THE PERFORMANCE OF ANNUAL ASSESSMENT WORK. NOTICES OF INTENTION TO HOLD FOR MILL SITES OR TUNNEL SITES NEED NOT BE COUNTY RECORDED. FOR MINING CLAIMS THE FORM FILED WITH BLM MUST BE IDENTICAL TO THE ONE THAT WAS OR WILL BE FILED WITH THE COUNTY.

Evidence of Annual Assessment Work or a Notice of Intention to Hold must be filed each calender year following the calender year in which the Claim/site was located.

ALL CLAIMS LISTED ON A SINGLE AFFIDAVIT MUST BE CONTIGUOUS.

1. State of Arizona, County of Mohave
2. I, (Name) KD&O Mining Company, Inc. ss:
3. Reside at (Address) P.O. Box 1630
City Dolan Springs, County Mohave, State AZ, Zip 86441

being duly sworn, deposes and says that he/she is a citizen of the United States, more than eighteen years of age, that all of the facts set forth in this affidavit/notice, subject to the provisions and penalties of 18 USC 1001 pertaining to the filing of false, fictitous, or fraudulent statements with the United States, are true and correct according to the best of my knowledge, information and belief.

4. Owner's Name and Address (If not shown in items 1-3 above) CHECK HERE IF THIS IS A CHANGE OF ADDRESS ☐

5. That I am personally acquainted with the mining claim(s). The work and improvements were made by and at the expense of the owner(s) of said claim(s). Said contiguous group of claims, listed on the reverse side of this document, are situated in the Weaver Mining District, Mohave County, Arizona

6. That between the dates starting at 12 o'clock noon on September 1, 1999 and ending at 12 o'clock noon on September 1, 2000 at least $ 1000.00 dollars worth of work and improvements were done and performed upon said claim(s) or upon one or more of a contiguous group of claims for the benefit of all, or wholly or partly outside of a contiguous group of claims for the benefit of all, not including the location work.

7. That the following persons were employed to perform the work and improvements described herein: Kent Dobbins and others.

8. That the work and improvements performed were: Mined out some ore for sampling the grind. Lots of manual pick & shovel work. Removed ore & hauled out in barrels for processing. Removed ore for processing in mill & run across concentrating tables. Graded the roads & filled in washed out roads.

9. Dated Aug 21, 2000, Signature KD and O Mining Co, Inc By Kent Dobbins (President)

SUBSCRIBED AND SWORN TO before me, a Notary Public, this 21 day of August 19 2000

by Joe Kent Dobbins

Notary Public Belva L. Woody

MY COMMISSION EXPIRES 01-26-03

OFFICIAL SEAL
BELVA L. WOODY
NOTARY PUBLIC-ARIZONA
MOHAVE COUNTY
My Comm. Expires Jan 26, 2003

This form is for the purpose of complying with the laws of the United States Department of the Interior, Bureau of Land Management and the State of Arizona pertaining to assessment work and/or a notice of intention to hold. 30 USC 28, 43 CFR 3833.2, ARS 27-208. Subject to Paperwork Reduction Act and Privacy Act statements available at the BLM AZ State Office. The form is not copyrighted. It may be reproduced without restriction.

2000 AUG 21 P 1:22

For BLM Use Only

ENTERED IN COMPUTER
8-23-00

If the claims/sites have consecutive BLM #'s and are in the same Township, Range and Section(s) they may be listed as follows:

SAMPLE 1-10 A MC 19640-49 Dkt/Pg # 1025/1-10 (or) RECORDING # 9106173-82 4N 20W 36

CLAIM/SITE NAME	SERIAL NUMBER	Dkt/Pg or Recording # of ORIGINAL LOCATION NOTICE!	TWN SHP	RNG	SEC(S)
1. Jumpin Jack #4	A MC 107670	DKT/Pg 644/98&99	26N	20&21W	25&30
2.	A MC				
3.	A MC				
4.	A MC				
5.	A MC				
6.	A MC				
7.	A MC				
8.	A MC				
9.	A MC				
10.	A MC				
11.	A MC				
12.	A MC				
13.	A MC				
14.	A MC				
15.	A MC				
16.	A MC				
17.	A MC				
18.	A MC				
19.	A MC				
20.	A MC				
21.	A MC				
22.	A MC				
23.	A MC				
24.	A MC				
25.	A MC				
26.	A MC				
27.	A MC				
28.	A MC				
29.	A MC				
30.	A MC				

FILE WITH: BUREAU OF LAND MANAGEMENT, 222 NORTH CENTRAL AVENUE, PHONEIX, AZ 85004-2203 and the respective county recorder, ON OR BEFORE DECEMBER 30th (NOT THE 31st), BLM REQUIRES A $5.00 NONREFUNDABLE SERVICE CHARGE FOR EACH MINING CLAIM, MILL SITE OR TUNNEL SITE, ANNUAL FILLINGS THAT ARE NOT ACCOMPANIED BY PROPER SERVICE CHARGES WILL BE RETURNED WITHOUT FURTHER ACTION BY BLM.

United States Department of the Interior
Bureau of Land Management
BUSINESS & SUPPORT SVCS DIV
222 N CENTRAL AVE
PHOENIX, AZ 85004 -2203
Phone: (602) 417-9200

Receipt	
No:	172514

Transaction #: 185715
Date of Transaction: 08/21/2000

LINE #	QTY	COMMODITY / SUBJECT / ACTION / PRODUCT	REMARKS	UNIT PRICE	TOTAL
1	1	LOCATABLE MINERALS / MINING CLAIMS-ACCOUNTS/UNADJUDICATED / MINING CLAIM MONEY RECEIVED (455)	POL 2000(52)	- n/a -	$260.00
				TOTAL:	**$260.00**

PAYMENT INFORMATION				
1	AMOUNT:	$260.00	POSTMARKED:	N/A
	TYPE:	CASH	RECEIVED:	08/21/2000
	NAME:	DOBBINS, KENT P.O. BOX 1630 DOLAN SPRINGS AZ 86441		

REMARKS

CASE SERIAL NUMBER INFORMATION		
TRNS #	**LINE #**	**CASES**
185715	1	AMC107670

This receipt was generated by the automated BLM Collections and Billings System and is a paper representation of a portion of the official electronic record contained therein.

Receipt #: 172486

Amount Received: 230.00

Date: 8-21-00

Transaction #: 185690

Lead #: 107667 - 116235 - 116255 - 117907 - 117939

AMC #	Code	$$$$$
107667 - 107669	480	15. —
107671 - 107673		15. —
116 243		5. —
116 246 - 116 255		50. —
116 262 - 116 263		10. —
116 269 - 116 273		25. —
116 274 - 116 279		30. —
117 907 - 117 908		10. —
117 923 - 117 924		10. —
117 947 - 117 958		60. —

AMC #	Code	$$$$$

Total: 230. —

480----POL------$5

481----NOI------$5

482----Maint.---$100

396----Trf.-------$5

635----Amd.-----$5

379----Refund

Entered: [signature] 8-22-00
Date

Verified: [signature] 10/16/00
Date

Sent to Accounts: 10/16/00
Date

Earned by Accounts: _____
Date

LW00045576 BK 3570 PG 790
OFFICIAL RECORDS OF MOHAVE COUNTY
JOAN MC CALL; MOHAVE COUNTY RECORDER
08/21/2000 08:08A PAGE 1 OF 4
DON STEWART
RECORDING FEE 15.00

Return Document to:

Courtney McCurdy
1837 W, Camino Ln
Springfield, MO 65810

Telephone # ( )

For BLM Use Only

5 Claims
5.00
25.00 Total
FC

AZ-3850-1 (July 1992)

CHECK ONE

☒ **AFFIDAVIT OF PERFORMANCE OF ANNUAL WORK**
Also fill in ITEMS 1 through 9 and the reverse side of this document.

☐ **NOTICE OF INTENTION TO HOLD**
I intend to hold the claim(s) /site(s) listed on the reverse side of this document for the calender year 19____. Also fill in ITEMS 1 through 4 and ITEM 9.

NOTICES OF INTENTION TO HOLD ARE FOR MILL SITES AND TUNNEL SITES OR FOR MINING CLAIMS WHEN ASSESSMENT WORK HAS NOT BEEN DONE, REGARDLESS OF WHETHER THE ANNUAL ASSESSMENT HAS BEEN SUSPENDED, DEFERRED, OR NOT YET ACCRUED. THE FILING OF A NOTICE OF INTENTION TO HOLD SHALL NOT RELIEVE THE OWNER OF COMPLYING WITH FEDERAL AND STATE LAWS PERTAINING TO THE PERFORMANCE OF ANNUAL ASSESSMENT WORK. NOTICES OF INTENTION TO HOLD FOR MILL SITES OR TUNNEL SITES NEED NOT BE COUNTY RECORDED. FOR MINING CLAIMS THE FORM FILED WITH BLM MUST BE IDENTICAL TO THE ONE THAT WAS OR WILL BE FILED WITH THE COUNTY.

Evidence of Annual Assessment Work or a Notice of Intention to Hold must be filed each calender year following the calender year in which the Claim/site was located.

ALL CLAIMS LISTED ON A SINGLE AFFIDAVIT MUST BE CONTIGUOUS.

1. State of Arizona, County of Mohave ss:
2. I, (Name) Courtney McCurdy
3. Reside at (Address) 2804 N. 30th
City Ozark, County Christian, State MO, Zip 65721

being duly sworn, deposes and says that he/she is a citizen of the United States, more than eighteen years of age, that all of the facts set forth in this affidavit/notice, subject to the provisions and penalties of 18 USC 1001 pertaining to the filing of false, fictitous, or fraudulent statements with the United States, are true and correct according to the best of my knowledge, information and belief.

4. Owner's Name and Address (If not shown in items 1-3 above) CHECK HERE IF THIS IS A CHANGE OF ADDRESS ☒ Dont $

5. That I am personally acquainted with the mining claim(s). The work and improvements were made by and at the expense of the owner(s) of said claim(s). Said contiguous group of claims, listed on the reverse side of this document, are situated in the Weaver Mining District, Mohave County, Arizona

6. That between the dates starting at 12 o'clock noon on September 1, 19 99 and ending at 12 o'clock noon on September 1, 2000 at least $ 500.00 dollars worth of work and improvements were done and performed upon said claim(s) or upon one or more of a contiguous group of claims for the benefit of all, or wholly or partly outside of a contiguous group of claims for the benefit of all, not including the location work.

7. That the following persons were employed to perform the work and improvements described herein: Kent Dobbins and others.

8. That the work and improvements performed were: Mined out some ore for sampling the grind. Lots of manual pick & shovel work. Removed ore & hauled out in barrels for processing. Removed ore for processing in mill & run across concentrating tables. Graded the roads & filled in washed our roads.

9. Dated 8/15, Signature C McCurdy

SUBSCRIBED AND SWORN TO before me, a Notary Public, this 15 day of August, 2000

by Denise M Silvey

Notary Public Denise M Silvey

MY COMMISSION EXPIRES 2/17/01

DENISE M. SILVEY Notary Public
Christian County State of Missouri
My Commission Expires Feb. 17, 2001

PHOENIX, ARIZONA
2000 AUG 21 P 1:05

This form is for the purpose of complying with the laws of the United States Department of the Interior, Bureau of Land Management and the State of Arizona pertaining to assessment work and/or a notice of intention to hold. 30 USC 28, 43 CFR 3833.?, ARS 27-208. Subject to Paperwork Reduction Act and Privacy Act statements available at the BLM AZ State Office. The form is not copyrighted. It may be reproduced without restriction.

For BLM Use Only
RECEIVED
BLM STATE OFFICE

ENTERED IN COMPUTER
Jan 8-22-00

8/16/00

If the claims/sites have consecutive BLM #'s and are in the same Township, Range and Section(s) they may be listed as follows:

SAMPLE 1-10 A MC 19640-49 Dkt/Pg # 1025/1-10 (or) RECORDING # 9106173-82 4N 20W 36

CLAIM/SITE NAME	SERIAL NUMBER	Dkt/Pg or Recording # of ORIGINAL LOCATION NOTICE!	TWN SHP	RNG	SEC(S)
1. Tiger Bell #15	A MC 116269	DKT/Pg 673/21&22	26N	21W	24&25
2. Tiger Bell #16	A MC 116270	DKT/Pg 673/23&24	26N	21W	24&25
3. Tiger Bell #17	A MC 116271	DKT/Pg 673/25&26	26N	21W	24&25
4. Tiger Bell #18	A MC 116272	DKT/Pg 673/27&28	26N	21W	24&25
5. Tiger Bell #19	A MC 116273	DKT/Pg 673/29&30	26N	21W	24&25
6.	A MC				
7.	A MC				
8.	A MC				
9.	A MC				
10.	A MC				
11.	A MC				
12.	A MC				
13.	A MC				
14.	A MC				
15.	A MC				
16.	A MC				
17.	A MC				
18.	A MC				
19.	A MC				
20.	A MC				
21.	A MC				
22.	A MC				
23.	A MC				
24.	A MC				
25.	A MC				
26.	A MC				
27.	A MC				
28.	A MC				
29.	A MC				
30.	A MC				

FILE WITH: BUREAU OF LAND MANAGEMENT, 222 NORTH CENTRAL AVENUE, PHONEIX, AZ 85004-2203 and the respective county recorder, ON OR BEFORE DECEMBER 30th (NOT THE 31st), BLM REQUIRES A $5.00 NONREFUNDABLE SERVICE CHARGE FOR EACH MINING CLAIM, MILL SITE OR TUNNEL SITE. ANNUAL FILLINGS THAT ARE NOT ACCOMPANIED BY PROPER SERVICE CHARGES WILL BE RETURNED WITHOUT FURTHER ACTION BY BLM.

4P

00045577 BK 3570 PG 794
CIAL RECORDS OF MOHAVE COUNTY
JOAN MC CALL, MOHAVE COUNTY RECORDER
08/21/2000 08:08A PAGE 1 OF 4
DON STEWART
RECORDING FEE 15.00

Return Document to:

Anna Stewart
1837 W. CAMINO Ln
Springfield, MO 65810

Telephone # ( )

For BLM Use Only

10 Claims
$200
$8.00 Hand

AZ-3850-1 (July 1992)

CHECK ONE

☒ **AFFIDAVIT OF PERFORMANCE OF ANNUAL WORK**
Also fill in ITEMS 1 through 9 and the reverse side of this document.

☐ **NOTICE OF INTENTION TO HOLD**
I intend to hold the claim(s) /site(s) listed on the reverse side of this document for the calender year 19____. Also fill in ITEMS 1 through 4 and ITEM 9.

NOTICES OF INTENTION TO HOLD ARE FOR MILL SITES AND TUNNEL SITES OR FOR MINING CLAIMS WHEN ASSESSMENT WORK HAS NOT BEEN DONE, REGARDLESS OF WHETHER THE ANNUAL ASSESSMENT HAS BEEN SUSPENDED, DEFERRED, OR NOT YET ACCRUED. THE FILING OF A NOTICE OF INTENTION TO HOLD SHALL NOT RELIEVE THE OWNER OF COMPLYING WITH FEDERAL AND STATE LAWS PERTAINING TO THE PERFORMANCE OF ANNUAL ASSESSMENT WORK. NOTICES OF INTENTION TO HOLD FOR MILL SITES OR TUNNEL SITES NEED NOT BE COUNTY RECORDED. FOR MINING CLAIMS THE FORM FILED WITH BLM MUST BE IDENTICAL TO THE ONE THAT WAS OR WILL BE FILED WITH THE COUNTY.

Evidence of Annual Assessment Work or a Notice of Intention to Hold must be filed each calender year following the calender year in which the Claim/site was located.
ALL CLAIMS LISTED ON A SINGLE AFFIDAVIT MUST BE CONTIGUOUS.

1. State of Arizona, County of Mohave ss:
2. I, (Name) Anna Stewart
3. Reside at (Address) 1645 W. Walnut Lawn Apt #108
City Springfield, County Greene, State MO, Zip 65807
being duly sworn, deposes and says that he/she is a citizen of the United States, more than eighteen years of age, that all of the facts set forth in this affidavit/notice, subject to the provisions and penalties of 18 USC 1001 pertaining to the filing of false, fictitous, or fraudulent statements with the United States, are true and correct according to the best of my knowledge, information and belief.

4. Owner's Name and Address (If not shown in items 1-3 above) CHECK HERE IF THIS IS A CHANGE OF ADDRESS ☒ done

5. That I am personally acquainted with the mining claim(s). The work and improvements were made by and at the expense of the owner(s) of said claim(s). Said contiguous group of claims, listed on the reverse side of this document, are situated in the Weaver Mining District, Mohave County, Arizona

6. That between the dates starting at 12 o'clock noon on September 1, 19 99 and ending at 12 o'clock noon on September 1, 19 2000 at least $ 1000.00 dollars worth of work and improvements were done and performed upon said claim(s) or upon one or more of a contiguous group of claims for the benefit of all, or wholly or partly outside of a contiguous group of claims for the benefit of all, not including the location work.

7. That the following persons were employed to perform the work and improvements described herein: Kent Dobbins and others.

8. That the work and improvements performed were: Mined out some ore for sampling the grind. Lots of manual pick and shovel work. Removed ore & hauled out in barrels for processing. Removed ore for processing in mill & run across concentrating tables. Graded the roads & filled in washed out roads.

9. Dated 8-14-00, Signature [signature]

SUBSCRIBED AND SWORN TO before me, a Notary Public, this 14 day of August, 2000

by Deborah Stowe

Notary Public Denise M Silvey

MY COMMISSION EXPIRES 2/17/01

DENISE M SILVEY
Notary Public - State of Missouri
Greene County
My Commission Expires Feb 17, 2001

This form is for the purpose of complying with the laws of the United States Department of the Interior, Bureau of Land Management and the State of Arizona pertaining to assessment work and/or a notice of intention to hold, 30 USC 28, 43 CFR 3833.2, ARS 27-208. Subject to Paperwork Reduction Act and Privacy Act statements available at the BLM AZ State Office. The form is not copyrighted. It may be reproduced without restriction.

For BLM Use Only

BLM ARIZONA STATE OFFICE

ENTERED IN COMPUTER
8-22-00

10/16/00 03

If the claims/sites have consecutive BLM #'s and are in the same Township, Range and Section(s) they may be listed as follows:

SAMPLE 1-10 A MC 19640-49 Dkt/Pg # 1025/1-10 (or) RECORDING # 9106173-82 4N 20W 36

CLAIM/SITE NAME	SERIAL NUMBER	Dkt/Pg or Recording # of ORIGINAL LOCATION NOTICE	TWN SHP	RNG	SEC(S)
1. Gold Bell #1	A MC 117907	DKT/Pg 674/2&3	26N	20W	26&35
2. Gold Bell #2	A MC 117908	DKT/Pg 674/4&5	26N	20W	26&35
3. Gold Bell #17	A MC 117923	DKT/Pg 674/34&35	26N	20W	26&35
4. Gold Bell #18	A MC 117924	DKT/Pg 674/36&37	26N	20W	26&35
5. Silver Bell #9	A MC 117955	DKT/Pg 673/979&980	26N	21W	25&26
6. Silver Bell #10	A MC 117956	DKT/Pg 673/981&982	26N	21W	25&26
7. Silver Bell #11	A MC 117957	DKT/Pg 673/983&984	26N	21W	25&26
8. Silver Bell #12	A MC 117958	DKT/Pg 673/985&986	26N	21W	25&26
9. Tiger Bell #1	A MC 116255	DKT/Pg 672/993&994	26N	21W	25
10. Tiger Bell #8	A MC 116262	DKT/Pg 673/7&8	26N	21W	25
11.	A MC				
12.	A MC				
13.	A MC				
14.	A MC				
15.	A MC				
16.	A MC				
17.	A MC				
18.	A MC				
19.	A MC				
20.	A MC				
21.	A MC				
22.	A MC				
23.	A MC				
24.	A MC				
25.	A MC				
26.	A MC				
27.	A MC				
28.	A MC				
29.	A MC				
30.	A MC				

FILE WITH: BUREAU OF LAND MANAGEMENT, 222 NORTH CENTRAL AVENUE, PHONEIX, AZ 85004-2203 and the respective county recorder, ON OR BEFORE DECEMBER 30th (NOT THE 31st), BLM REQUIRES A $5.00 NONREFUNDABLE SERVICE CHARGE FOR EACH MINING CLAIM, MILL SITE OR TUNNEL SITE, ANNUAL FILLINGS THAT ARE NOT ACCOMPANIED BY PROPER SERVICE CHARGES WILL BE RETURNED WITHOUT FURTHER ACTION BY BLM.

00045574 BK 3570 PG 782
OFFICIAL RECORDS OF MOHAVE COUNTY
JOAN MC CALL, MOHAVE COUNTY RECORDER
08/21/2000 08:06A PAGE 1 OF 4
DON STEWART
RECORDING FEE 15.00

Return Document to:

Kenny Stewart
1837 W, CaMINO Ln
Springfield, MO 65810

Telephone # (417) 883-1306

For BLM Use Only

10 claims
5.00
50.00 Total
kc

AZ-3850-1 (July 1992)

CHECK ONE

☒ **AFFIDAVIT OF PERFORMANCE OF ANNUAL WORK**
Also fill in ITEMS 1 through 9 and the reverse side of this document.

☐ **NOTICE OF INTENTION TO HOLD**
I intend to hold the claim(s) /site(s) listed on the reverse side of this document for the calender year 19____. Also fill in ITEMS 1 through 4 and ITEM 9.

NOTICES OF INTENTION TO HOLD ARE FOR MILL SITES AND TUNNEL SITES OR FOR MINING CLAIMS WHEN ASSESSMENT WORK HAS NOT BEEN DONE, REGARDLESS OF WHETHER THE ANNUAL ASSESSMENT HAS BEEN SUSPENDED, DEFERRED, OR NOT YET ACCRUED. THE FILING OF A NOTICE OF INTENTION TO HOLD SHALL NOT RELIEVE THE OWNER OF COMPLYING WITH FEDERAL AND STATE LAWS PERTAINING TO THE PERFORMANCE OF ANNUAL ASSESSMENT WORK. NOTICES OF INTENTION TO HOLD FOR MILL SITES OR TUNNEL SITES NEED NOT BE COUNTY RECORDED. FOR MINING CLAIMS THE FORM FILED WITH BLM MUST BE IDENTICAL TO THE ONE THAT WAS OR WILL BE FILED WITH THE COUNTY.

Evidence of Annual Assessment Work or a Notice of Intention to Hold must be filed each calender year following the calender year in which the Claim/site was located.

ALL CLAIMS LISTED ON A SINGLE AFFIDAVIT MUST BE CONTIGUOUS.

1. State of Arizona, County of Mohave ss:
2. I, (Name) Kenny Stewart
3. Reside at (Address) 5133 S. Campbell
City Springfield, County Greene, State MO, Zip 65810

being duly sworn, deposes and says that he/she is a citizen of the United States, more than eighteen years of age, that all of the facts set forth in this affidavit/notice, subject to the provisions and penalties of 18 USC 1001 pertaining to the filing of false, fictitous, or fraudulent statements with the United States, are true and correct according to the best of my knowledge, information and belief.

4. Owner's Name and Address (If not shown in items 1-3 above) CHECK HERE IF THIS IS A CHANGE OF ADDRESS ☒

5. That I am personally acquainted with the mining claim(s). The work and improvements were made by and at the expense of the owner(s) of said claim(s). Said contiguous group of claims, listed on the reverse side of this document, are situated in the Weaver Mining District, Mohave County, Arizona

6. That between the dates starting at 12 o'clock noon on September 1, 19 99 and ending at 12 o'clock noon on September 1, 19 2000 at least $ 1000.00 dollars worth of work and improvements were done and performed upon said claim(s) or upon one or more of a contiguous group of claims for the benefit of all, or wholly or partly outside of a contiguous group of claims for the benefit of all, not including the location work.

7. That the following persons were employed to perform the work and improvements described herein: Kent Dobbins and others.

8. That the work and improvements performed were: Mined out some ore for sampling the grind. Lots of manual pick & shovel work. Removed ore & hauled out in barrels for processing. Removed ore for processing in mill & run across concentrating tables. Graded the roads & filled in washed out roads.

9. Dated 8/15/00, Signature _____

SUBSCRIBED AND SWORN TO before me, a Notary Public, this 15 day of August, 2000

by Denise M Silvey

Notary Public Denise M Silvey

MY COMMISSION EXPIRES 2/17/01

DENISE M. SILVEY
Notary Public - State of Missouri
Christian County
My Commission Expires Feb. 17, 2001

This form is for the purpose of complying with the laws of the United States Department of the Interior, Bureau of Land Management and the State of Arizona pertaining to assessment work and/or a notice of intention to hold. 30 USC 28, 43 CFR 3833.2, ARS 27-208. Subject to Paperwork Reduction Act and Privacy Act statements available at the BLM AZ State Office. The form is not copyrighted. It may be reproduced without restriction.

FILED IN ARIZONA
2000 AUG 22 P 1:05

For BLM Use Only

BLM ARIZONA STATE OFFICE
RECEIVED

ENTERED IN COMPUTER
for 8-22-00

10/16/00

If the claims/sites have consecutive BLM #'s and are in the same Township, Range and Section(s) they may be listed as follows:

SAMPLE 1-10 A MC 19640-49 Dkt/Pg # 1025/1-10 (or) RECORDING # 9106173-82 4N 20W 36

	CLAIM/SITE NAME	SERIAL NUMBER	Dkt/Pg or Recording # of ORIGINAL LOCATION NOTICE	TWN SHP	RNG	SEC(S)
1.	Blue Bell #9	A MC 116243	DKT/Pg 672/969&970	26N	20W	19&30
2.	Blue Bell #12	A MC 116246	DKT/Pg 672/975&976	26N	20W	19&30
3.	Blue Bell #13	A MC 116247	DKT/Pg 672/977&978	26N	20W	19&30
4.	Blue Bell #14	A MC 116248	DKT/Pg 672/979&980	26N	20W	19&30
5.	Blue Bell #15	A MC 116249	DKT/Pg 672/981&982	26N	20W	19&30
6.	Blue Bell #16	A MC 116250	DKT/Pg 672/983&984	26N	20W	19&30
7.	Blue Bell #17	A MC 116251	DKT/Pg 672/985&986	26N	20W	19&30
8.	Blue Bell #18	A MC 116252	DKT/Pg 672/987&988	26N	20W	19&30
9.	Blue Bell #19	A MC 116253	DKT/Pg 672/989&990	26N	20W	19&30
10.	Blue Bell #20	A MC 116254	DKT/Pg 672/991&992	26N	20W	19&30
11.		A MC				
12.		A MC				
13.		A MC				
14.		A MC				
15.		A MC				
16.		A MC				
17.		A MC				
18.		A MC				
19.		A MC				
20.		A MC				
21.		A MC				
22.		A MC				
23.		A MC				
24.		A MC				
25.		A MC				
26.		A MC				
27.		A MC				
28.		A MC				
29.		A MC				
30.		A MC				

FILE WITH: BUREAU OF LAND MANAGEMENT, 222 NORTH CENTRAL AVENUE, PHONEIX, AZ 85004-2203 and the respective county recorder, ON OR BEFORE DECEMBER 30th (NOT THE 31st), BLM REQUIRES A $5.00 NONREFUNDABLE SERVICE CHARGE FOR EACH MINING CLAIM, MILL SITE OR TUNNEL SITE. ANNUAL FILLINGS THAT ARE NOT ACCOMPANIED BY PROPER SERVICE CHARGES WILL BE RETURNED WITHOUT FURTHER ACTION BY BLM.

#0045573 BK 3570 PG 778
OFFICIAL RECORDS OF MOHAVE COUNTY
JOAN MC CALL, MOHAVE COUNTY RECORDER
08/21/2000 08:05A PAGE 1 OF 4
DON STEWART
RECORDING FEE 15.00

Return Document to:

Donald Stewart
1837 W. Camino Lane
Springfield, MO 65810

Telephone # ( )

For BLM Use Only

6 Claims
5 ✓
30.00 Total
FC

AZ-3850-1 (July 1992)

CHECK ONE

☒ **AFFIDAVIT OF PERFORMANCE OF ANNUAL WORK**
Also fill in ITEMS 1 through 9 and the reverse side of this document.

☐ **NOTICE OF INTENTION TO HOLD**
I intend to hold the claim(s) /site(s) listed on the reverse side of this document for the calender year 19____. Also fill in ITEMS 1 through 4 and ITEM 9.

NOTICES OF INTENTION TO HOLD ARE FOR MILL SITES AND TUNNEL SITES OR FOR MINING CLAIMS WHEN ASSESSMENT WORK HAS NOT BEEN DONE, REGARDLESS OF WHETHER THE ANNUAL ASSESSMENT HAS BEEN SUSPENDED, DEFERRED, OR NOT YET ACCRUED. THE FILING OF A NOTICE OF INTENTION TO HOLD SHALL NOT RELIEVE THE OWNER OF COMPLYING WITH FEDERAL AND STATE LAWS PERTAINING TO THE PERFORMANCE OF ANNUAL ASSESSMENT WORK. NOTICES OF INTENTION TO HOLD FOR MILL SITES OR TUNNEL SITES NEED NOT BE COUNTY RECORDED. FOR MINING CLAIMS THE FORM FILED WITH BLM MUST BE IDENTICAL TO THE ONE THAT WAS OR WILL BE FILED WITH THE COUNTY.

Evidence of Annual Assessment Work or a Notice of Intention to Hold must be filed each calender year following the calender year in which the Claim/site was located.

ALL CLAIMS LISTED ON A SINGLE AFFIDAVIT MUST BE CONTIGUOUS.

1. State of Arizona, County of Mohave ss:
2. I, (Name) Donald Stewart
3. Reside at (Address) 1837 W. Camino Lane
City Springfield, County _____, State MO, Zip 65810

being duly sworn, deposes and says that he/she is a citizen of the United States, more than eighteen years of age, that all of the facts set forth in this affidavit/notice, subject to the provisions and penalties of 18 USC 1001 pertaining to the filing of false, fictitous, or fraudulent statements with the United States, are true and correct according to the best of my knowledge, information and belief.

4. Owner's Name and Address (If not shown in items 1-3 above) CHECK HERE IF THIS IS A CHANGE OF ADDRESS ☐

5. That I am personally acquainted with the mining claim(s). The work and improvements were made by and at the expense of the owner(s) of said claim(s). Said contiguous group of claims, listed on the reverse side of this document, are situated in the Weaver Mining District, Mohave County, Arizona

6. That between the dates starting at 12 o'clock noon on September 1, 19 99 and ending at 12 o'clock noon on September 1, ~~19~~ 2000 at least $ 600.00 dollars worth of work and improvements were done and performed upon said claim(s) or upon one or more of a contiguous group of claims for the benefit of all, or wholly or partly outside of a contiguous group of claims for the benefit of all, not including the location work.

7. That the following persons were employed to perform the work and improvements described herein: Kent Dobbins and others.

8. That the work and improvements performed were: Mined out some ore for sampling the grind. Lots of manual pick & shovel work. Removed ore & hauled out in barrels for processing. Removed ore for processing in mill & run across concentrating tables. Graded the roads & filled in washed out roads.

9. Dated 8-15-00, Signature Donald Stewart

SUBSCRIBED AND SWORN TO before me, a Notary Public, this 15 day of August, 2000

by Denise M. Silvey

Notary Public Denise M. Silvey

MY COMMISSION EXPIRES 2/17/01

DENISE M. SILVEY Notary Public
Christian County State of Missouri
My Commission Expires Feb. 17, 2001

This form is for the purpose of complying with the laws of the United States Department of the Interior, Bureau of Land Management and the State of Arizona pertaining to assessment work and/or a notice of intention to hold. 30 USC 28, 43 CFR 3833.2, ARS 27-208. Subject to Paperwork Reduction Act and Privacy Act statements available at the BLM AZ State Office. The form is not copyrighted. It may be reproduced without restriction.

For BLM Use Only

ENTERED IN COMPUTER
8-22-00

10/16/00

FEE#2000045573
PAGE 2 OF 4
BK 3570 PG 779

If the claims/sites have consecutive BLM #'s and are in the same Township, Range and Section(s) they may be listed as follows:

SAMPLE 1-10 A MC 19640-49 Dkt/Pg # 1025/1-10 (or) RECORDING # 9106173-82 4N 20W 36

CLAIM/SITE NAME	SERIAL NUMBER	Dkt/Pg or Recording # of ORIGINAL LOCATION NOTICE!	TWN SHP	RNG	SEC(S)
1. Jumpin Jack #1	A MC 107667	DKT/Pg 643/955&956	26N	20&21W	25,30,31
2. Jumpin Jack #2	A MC 107668	DKT/Pg 643/957&958	26N	20&21W	25,30,31
3. Jumpin Jack #3	A MC 107669	DKT/Pg 643/959&960	26N	20&21W	25,30,31
4. Jumpin Jack #5	A MC 107671	DKT/Pg 644/100&101	26N	20&21W	25,30,31
5. Jumpin Jack #6	A MC 107672	DKT/Pg 644/102&103	26N	20&21W	25,30,31
6. Jumpin Jack #7	A MC 107673	DKT/Pg 644/104&105	26N	20&21W	30
7.	A MC				
8.	A MC				
9.	A MC				
10.	A MC				
11.	A MC				
12.	A MC				
13.	A MC				
14.	A MC				
15.	A MC				
16.	A MC				
17.	A MC				
18.	A MC				
19.	A MC				
20.	A MC				
21.	A MC				
22.	A MC				
23.	A MC				
24.	A MC				
25.	A MC				
26.	A MC				
27.	A MC				
28.	A MC				
29.	A MC				
30.	A MC				

FILE WITH: BUREAU OF LAND MANAGEMENT, 222 NORTH CENTRAL AVENUE, PHONEIX, AZ 85004-2203 and the respective county recorder, ON OR BEFORE DECEMBER 30th (NOT THE 31st), BLM REQUIRES A $5.00 NONREFUNDABLE SERVICE CHARGE FOR EACH MINING CLAIM, MILL SITE OR TUNNEL SITE. ANNUAL FILLINGS THAT ARE NOT ACCOMPANIED BY PROPER SERVICE CHARGES WILL BE RETURNED WITHOUT FURTHER ACTION BY BLM.

48

00045575 BK 3570 PG 786
OFFICIAL RECORDS OF MOHAVE COUNTY
JOAN MC CALL, MOHAVE COUNTY RECORDER
08/21/2000 08:07A PAGE 1 OF 4
DON STEWART
RECORDING FEE 15.00

Return Document to:

J. Donald Stewart
1837 W, Camino Ln
Springfield, MO 65810

Telephone # (417) 883-1306

For BLM Use Only

5 Claims
5.00
25.00 Total
KC

AZ-3850-1 (July 1992)

CHECK ONE

☒ **AFFIDAVIT OF PERFORMANCE OF ANNUAL WORK**
Also fill in ITEMS 1 through 9 and the reverse side of this document.

☐ **NOTICE OF INTENTION TO HOLD**
I intend to hold the claim(s) /site(s) listed on the reverse side of this document for the calender year 19____. Also fill in ITEMS 1 through 4 and ITEM 9.

NOTICES OF INTENTION TO HOLD ARE FOR MILL SITES AND TUNNEL SITES OR FOR MINING CLAIMS WHEN ASSESSMENT WORK HAS NOT BEEN DONE, REGARDLESS OF WHETHER THE ANNUAL ASSESSMENT HAS BEEN SUSPENDED, DEFERRED, OR NOT YET ACCRUED. THE FILING OF A NOTICE OF INTENTION TO HOLD SHALL NOT RELIEVE THE OWNER OF COMPLYING WITH FEDERAL AND STATE LAWS PERTAINING TO THE PERFORMANCE OF ANNUAL ASSESSMENT WORK. NOTICES OF INTENTION TO HOLD FOR MILL SITES OR TUNNEL SITES NEED NOT BE COUNTY RECORDED. FOR MINING CLAIMS THE FORM FILED WITH BLM MUST BE IDENTICAL TO THE ONE THAT WAS OR WILL BE FILED WITH THE COUNTY.

Evidence of Annual Assessment Work or a Notice of Intention to Hold must be filed each calender year following the calender year in which the Claim/site was located.

ALL CLAIMS LISTED ON A SINGLE AFFIDAVIT MUST BE CONTIGUOUS.

1. State of Arizona, County of Mohave
2. I, (Name) J. Donald Stewart ss:
3. Reside at (Address) 1645 W.Walnut Lawn Apt. 711
City Springfield, County Greene, State MO, Zip 65807

being duly sworn, deposes and says that he/she is a citizen of the United States, more than eighteen years of age, that all of the facts set forth in this affidavit/notice, subject to the provisions and penalties of 18 USC 1001 pertaining to the filing of false, fictitous, or fraudulent statements with the United States, are true and correct according to the best of my knowledge, information and belief.

4. Owner's Name and Address (If not shown in items 1-3 above) CHECK HERE IF THIS IS A CHANGE OF ADDRESS ☐

5. That I am personally acquainted with the mining claim(s). The work and improvements were made by and at the expense of the owner(s) of said claim(s). Said contiguous group of claims, listed on the reverse side of this document, are situated in the Weaver Mining District, Mohave County, Arizona

6. That between the dates starting at 12 o'clock noon on September 1, 19 99 and ending at 12 o'clock noon on September 1, 19 2000 at least $ 500.00 dollars worth of work and improvements were done and performed upon said claim(s) or upon one or more of a contiguous group of claims for the benefit of all, or wholly or partly outside of a contiguous group of claims for the benefit of all, not including the location work.

7. That the following persons were employed to perform the work and improvements described herein: Kent Dobbins and others.

8. That the work and improvements performed were: Mined out some ore for sampling the grind. Lots of manual pick & shovel work. Removed ore & hauled out in barrels for processing. Removed ore for processing in mill & run across concentrating tables. Graded the roads & filled in washed out roads.

X 9. Dated 8/14/00, Signature _____

SUBSCRIBED AND SWORN TO before me, a Notary Public, this 14 day of August, 2000

by Donald Stewart

Notary Public Denise M. Silva

MY COMMISSION EXPIRES 2/17/04

Denise M. Silva
Notary Public
Christian County State of Missouri
My Commission Expires Feb. 17, 2004

This form is for the purpose of complying with the laws of the United States Department of the Interior, Bureau of Land Management and the State of Arizona pertaining to assessment work and/or a notice of intention to hold. 30 USC 28, 43 CFR 3833.2, ARS 27-208. Subject to Paperwork Reduction Act and Privacy Act statements available at the BLM AZ State Office. The form is not copyrighted. It may be reproduced without restriction.

For BLM Use Only

ENTERED IN COMPUTER
Jan 8-22-00

10/16/00

If the claims/sites have consecutive BLM #'s and are in the same Township, Range and Section(s) they may be listed as follows:

SAMPLE 1-10 A MC 19640-49 Dkt/Pg # 1025/1-10 (or) RECORDING # 9106173-82 4N 20W 36

	CLAIM/SITE NAME	SERIAL NUMBER	Dkt/Pg or Recording # of ORIGINAL LOCATION NOTICE	TWN SHP	RNG	SEC(S)
1.	Tiger Bell #21	A MC 116275	DKT/Pg 673/33&34	26N	21W	19&24
2.	Tiger Bell #22	A MC 116276	DKT/Pg 673/35&36	26N	21W	19&24
3.	Tiger Bell #23	A MC 116277	DKT/Pg 673/37&38	26N	21W	19&24
4.	Tiger Bell #24	A MC 116278	DKT/Pg 673/39&40	26N	21W	19&24
5.	Tiger Bell #25	A MC 116279	DKT/Pg 673/41&42	26N	21W	19&24
6.		A MC				
7.		A MC				
8.		A MC				
9.		A MC				
10.		A MC				
11.		A MC				
12.		A MC				
13.		A MC				
14.		A MC				
15.		A MC				
16.		A MC				
17.		A MC				
18.		A MC				
19.		A MC				
20.		A MC				
21.		A MC				
22.		A MC				
23.		A MC				
24.		A MC				
25.		A MC				
26.		A MC				
27.		A MC				
28.		A MC				
29.		A MC				
30.		A MC				

FILE WITH: BUREAU OF LAND MANAGEMENT, 222 NORTH CENTRAL AVENUE, PHONEIX, AZ 85004-2203 and the respective county recorder, ON OR BEFORE DECEMBER 30th (NOT THE 31st), BLM REQUIRES A $5.00 NONREFUNDABLE SERVICE CHARGE FOR EACH MINING CLAIM, MILL SITE OR TUNNEL SITE. ANNUAL FILLINGS THAT ARE NOT ACCOMPANIED BY PROPER SERVICE CHARGES WILL BE RETURNED WITHOUT FURTHER ACTION BY BLM.

HP

20000045572 BK 3570 PG 774
FICIAL RECORDS OF MOHAVE COUNTY
JOAN MC CALL, MOHAVE COUNTY RECORDER
08/21/2000 08:05A PAGE 1 OF 4
DON STEWART
RECORDING FEE 15.00

Return Document to:

Janet Eckman
1837 W, CAMINO Ln
Springfield, MO 65810

Telephone # (417) 883-1306

For BLM Use Only

10 claims
5.00
50.00 total
KC

AZ-3850-1 (July 1992)

CHECK ONE

☒ **AFFIDAVIT OF PERFORMANCE OF ANNUAL WORK**
Also fill in ITEMS 1 through 9 and the reverse side of this document.

☐ **NOTICE OF INTENTION TO HOLD**
I intend to hold the claim(s) /site(s) listed on the reverse side of this document for the calender year 19____. Also fill in ITEMS 1 through 4 and ITEM 9.

NOTICES OF INTENTION TO HOLD ARE FOR MILL SITES AND TUNNEL SITES OR FOR MINING CLAIMS WHEN ASSESSMENT WORK HAS NOT BEEN DONE, REGARDLESS OF WHETHER THE ANNUAL ASSESSMENT HAS BEEN SUSPENDED, DEFERRED, OR NOT YET ACCRUED. THE FILING OF A NOTICE OF INTENTION TO HOLD SHALL NOT RELIEVE THE OWNER OF COMPLYING WITH FEDERAL AND STATE LAWS PERTAINING TO THE PERFORMANCE OF ANNUAL ASSESSMENT WORK. NOTICES OF INTENTION TO HOLD FOR MILL SITES OR TUNNEL SITES NEED NOT BE COUNTY RECORDED. FOR MINING CLAIMS THE FORM FILED WITH BLM MUST BE IDENTICAL TO THE ONE THAT WAS OR WILL BE FILED WITH THE COUNTY.

Evidence of Annual Assessment Work or a Notice of Intention to Hold must be filed each calender year following the calender year in which the Claim/site was located.

ALL CLAIMS LISTED ON A SINGLE AFFIDAVIT MUST BE CONTIGUOUS.

1. State of Arizona, County of Mohave
2. I, (Name) Janet Eckman ss:
3. Reside at (Address) 5888 S. Farm Road 181
City Springfield, County Greene, State MO, Zip 65807

being duly sworn, deposes and says that he/she is a citizen of the United States, more than eighteen years of age, that all of the facts set forth in this affidavit/notice, subject to the provisions and penalties of 18 USC 1001 pertaining to the filing of false, fictitous, or fraudulent statements with the United States, are true and correct according to the best of my knowledge, information and belief.

4. Owner's Name and Address (If not shown in items 1-3 above) CHECK HERE IF THIS IS A CHANGE OF ADDRESS ☒ Done

5. That I am personally acquainted with the mining claim(s). The work and improvements were made by and at the expense of the owner(s) of said claim(s). Said contiguous group of claims, listed on the reverse side of this document, are situated in the Weaver Mining District, Mohave County, Arizona

6. That between the dates starting at 12 o'clock noon on September 1, 1999 and ending at 12 o'clock noon on September 1, XX 2000 at least $ 1000.00 dollars worth of work and improvements were done and performed upon said claim(s) or upon one or more of a contiguous group of claims for the benefit of all, or wholly or partly outside of a contiguous group of claims for the benefit of all, not including the location work.

7. That the following persons were employed to perform the work and improvements described herein: Kent Dobbins and others.

8. That the work and improvements performed were: Mined out some ore for sampling the grind. Lots of manual pick & shovel work. Removed ore & hauled out in barrels for processing. Removed ore for processing in mill & run across concentrating tables. Graded the roads & filled in washed out roads.

X9. Dated 8-15-00, Signature Janet Eckman

SUBSCRIBED AND SWORN TO before me, a Notary Public, this 15 day of August, 2000

by Denise Mowery

Notary Public Denise Mowery

MY COMMISSION EXPIRES 2/17/01

DENISE MOWERY Notary Public
Greene County State of Missouri
My Commission Expires Feb. 17, 2001

This form is for the purpose of complying with the laws of the United States Department of the Interior, Bureau of Land Management and the State of Arizona pertaining to assessment work and/or a notice of intention to hold. 30 USC 28, 43 CFR 3833.2, ARS 27-208. Subject to Paperwork Reduction Act and Privacy Act statements available at the BLM AZ State Office. The form is not copyrighted. It may be reproduced without restriction.

For BLM Use Only

BLM ARIZONA STATE OFFICE

ENTERED IN COMPUTER
for 8-22-00

10/16/00

PAGE 2 OF 4
BK 3570 PG 775 FEE#2000045572

If the claims/sites have consecutive BLM #'s and are in the same Township, Range and Section(s) they may be listed as follows:

SAMPLE 1-10 A MC 19640-49 Dkt/Pg # 1025/1-10 (or) RECORDING # 9106173-82 4N 20W 36

CLAIM/SITE NAME	SERIAL NUMBER	Dkt/Pg or Recording # of ORIGINAL LOCATION NOTICE!	TWN SHP	RNG	SEC(S)
1. Silver Bell #1	A MC 117947	DKT/Pg 673/963&964	26N	21W	23,24,25,26
2. Silver Bell #2	A MC 117948	DKT/Pg 673/965&966	26N	21W	23,24,25,26
3. Silver Bell #3	A MC 117949	DKT/Pg 673/967&968	26N	21W	23,24,25,26
4. Silver Bell #4	A MC 117950	DKT/Pg 673/969&970	26N	21W	23,24,25,26
5. Silver Bell #5	A MC 117951	DKT/Pg 673/971&972	26N	21W	23,24,25,26
6. Silver Bell #6	A MC 117952	DKT/Pg 673/973&974	26N	21W	23,24,25,26
7. Silver Bell #7	A MC 117953	DKT/Pg 673/975&976	26N	21W	23,24,25,26
8. Silver Bell #8	A MC 117954	DKT/Pg 673/977&978	26N	21W	23,24,25,26
9. Tiger Bell #9	A MC 116263	DKT/Pg 673/9&10	26N	21W	24,25
10. Tiger Bell #20	A MC 116274	DKT/Pg 673/31&32	26N	21W	24,25
11.	A MC				
12.	A MC				
13.	A MC				
14.	A MC				
15.	A MC				
16.	A MC				
17.	A MC				
18.	A MC				
19.	A MC				
20.	A MC				
21.	A MC				
22.	A MC				
23.	A MC				
24.	A MC				
25.	A MC				
26.	A MC				
27.	A MC				
28.	A MC				
29.	A MC				
30.	A MC				

FILE WITH: BUREAU OF LAND MANAGEMENT, 222 NORTH CENTRAL AVENUE, PHONEIX, AZ 85004-2203 and the respective county recorder, ON OR BEFORE DECEMBER 30th (NOT THE 31st), BLM REQUIRES A $5.00 NONREFUNDABLE SERVICE CHARGE FOR EACH MINING CLAIM, MILL SITE OR TUNNEL SITE, ANNUAL FILLINGS THAT ARE NOT ACCOMPANIED BY PROPER SERVICE CHARGES WILL BE RETURNED WITHOUT FURTHER ACTION BY BLM.

United States Department of the Interior
Bureau of Land Management
BUSINESS & SUPPORT SVCS DIV
222 N CENTRAL AVE
PHOENIX, AZ 85004 -2203
Phone: (602) 417-9200

Receipt	
No:	172486

Transaction #: 185690
Date of Transaction: 08/21/2000

LINE #	QTY	COMMODITY / SUBJECT / ACTION / PRODUCT	REMARKS	UNIT PRICE	TOTAL
1	1	LOCATABLE MINERALS / MINING CLAIMS-ACCOUNTS/UNADJUDICATED / MINING CLAIM MONEY RECEIVED (455)	POL 2000(46)	- n/a -	$230.00
				TOTAL:	**$230.00**

PAYMENT INFORMATION

1	AMOUNT:	$230.00	POSTMARKED:	N/A
	TYPE:	CHECK	RECEIVED:	08/21/2000
	CHECK NO:	340		
	NAME:	STEWART, DONALD L 1837 W. CAMINO LN. SPRINGFIELD MO 65810		

REMARKS

CASE SERIAL NUMBER INFORMATION

TRNS #	LINE #	CASES
185690	1	117907

This receipt was generated by the automated BLM Collections and Billings System and is a paper representation of a portion of the official electronic record contained therein.

ptember 1996)

DEPARTMENT C[illegible]E INTERIOR
BUREAU OF LAND MANAGEMENT

FORM APPROVED
OMB NO. 1004-0114
Expires September 30, 1999

311

MAINTENANCE FEE PAYMENT WAIVER CERTIFICATION

s small miner waiver is filed to hold the claims/sites listed below for the assessment year beginning at noon on he first September 1 following the cial filing of this form with BLM.

e undersigned owner(s) of the mining claims/sites listed below hereby certify under penalty of 18 U.S.C. 1001 and 43 U.S.C. 1212 that:

/e control, or will control, ten or fewer mining claims/sites located and maintained on Federal land in the United States of America on the August 31 t is one day before the beginning of the assessment year indicated in line one above.

Ve have/will performed/perform assessment work upon the claims listed below for the current assessment year as of the August 31 indicated in line ee above. This work meets the requirements of the General Mining Law of 1872, *as amended;* the Act of August 10, 1993; and the regulations at 43 FR 3833 and 3850. Such work will be described on our affidavit of labor. Listing a site on this form constitutes a filing of a Notice of Intention to Hold r that site. I enclose a $5.00 per site service charge (recording fee) for each site listed.

AMC. 117907, 116255

Please check this box if the following statement applies to you.
I/We relinquish my/our claims and/or sites not listed below.

e mining claims and sites for which the above waiver from payment of the maintenance fees is made are: 117939

	CLAIM NAME	BLM RECORDATION SERIAL NUMBER
1.	Gold Bell #3	117909
2.	Gold Bell #4	117910
3.	Gold Bell #19	117925
4.	Gold Bell #20	117926
5.	Gold Bell #21	117927
6.	Silver Bell #13	117959
7.	Silver Bell #14	117960
8.	Silver Bell #15	117961
9.	Silver Bell #16	117962
0.	Tiger Bell #4	116258

ll owner(s) of the above mining claims and sites are filing for this waiver.

We understand and acknowledge that pursuant to 43 U.S.C. 1212 and 18 U.S.C. 1001, the filing of a false, fictitious, or fraudulent document with the Bureau of Land Management may result in a fine of up to $10,000, a prison term not to exceed five years, or both.

Craig Dobbins
(Owner's Name - Please Print)

X [signature]
(Owner's Signature)

603 W. Kingsley
(Street or P.O. Box)

Springfield,
(City)

Missouri
(State)

65807
(Zip Code)

(Owner's Name - Please Print)

(Owner's Signature)

(Street or P.O. Box)

PHOENIX, ARIZONA
(City)

(State)

(Zip Code)

2000 AUG 21 P 1:24

(Owner's Name - Please Print)

(Owner's Signature)

RECEIVED
B.L.M. AZ STATE OFFICE

(Street or P.O. Box)

(City)

(State)

(Zip Code)

ENTERED IN COMPUTER

(Owner's Name - Please Print)

(Owner's Signature)

(City)

(State)

(Zip Code)

(Owner's Name - Please Print)	(Owner's Signature)		
(Street or P.O. Box)	(City)	(State)	(Zip Code)
(Owner's Name - Please Print)	(Owner's Signature)		
(Street or P.O. Box)	(City)	(State)	(Zip Code)
(Owner's Name - Please Print)	(Owner's Signature)		
(Street or P.O. Box)	(City)	(State)	(Zip Code)
(Owner's Name - Please Print)	(Owner's Signature)		
(Street or P.O. Box)	(City)	(State)	(Zip Code)

INSTRUCTIONS

1. This certification of waiver from payment of maintenance fees is made under the regulations at 43 CFR 3833 and 3850.
2. This waiver must be filed in advance of the assessment year for which a waiver is sought, but in no event be filed later than the August 31st preceding the assessment year for which the waiver is sought.
3. You must still record your affidavit of assessment work for claims listed and/or Notices of Intention to Hold for any sites listed with the BLM by each December 30th, and the local recording office under State law, as in the past.
4. A $5.00 service charge (recording fee) is required for all sites listed, otherwise a separate notice of intent to hold must be filed by December 30.
5. This waiver must be filed in the BLM State Office where the mining claims are recorded.
6. If the claims and sites are located in more than one State, a separate waiver form must be filed in each State in which they are held. The total number of claims and sites listed on separate waiver forms cannot exceed ten.
7. All claim names and Bureau of Land Management (BLM) serial numbers must be listed for all mining claims and sites for which a waiver is sought.
8. All owners and their addresses must be listed.
9. This waiver form must be signed by all of the owners or their designat agent. If an agent is designated, a statement appointing the agent, signed by of the owners, must be submitted with this certification, if a designation agent is not currently on file with the BLM State office where your claims a sites are recorded.
10. Mining claims and sites held by a husband and wife, either jointly individually, or their children under the age of discretion, shall be count towards the 10 claim limit. Mining claims and sites held in co-ownership, by an association of locators, by a partnership, or by a corporation shall counted towards the 10 claim limit for claimants that have an interest in the entities.
11. Failure to pay the maintenance fee or meet the requirements for waiver fro payment of the maintenance fee by any August 31st deadline for the followi assessment year shall cause the mining claims and sites to be declared null a void.

NOTICE/BURDEN HOURS STATEMENT

The Privacy Act of 1974 and the regulation in 43 CFR 2.48(d) provide that you be furnished the following information in connection with the information required by this certification of exemption from rental fees form.

AUTHORITY: 30 U.S.C. 28-28k; 43 U.S.C. 1201, 1740, and 1744; 43 CFR 3833 and 3850.

PRINCIPLE PURPOSE: This information is to be used to verify that the owner(s) of a mining claim has complied with the Act of August 10, 1993 (107 Stat. 312), and is entitled to perform assessment work in lieu of paying the maintenance fee for the mining claims listed on this form.

ROUTINE USE: (1) Adjudication of the claimant(s) certification of waiver from paying the maintenance fee otherwise required by the Act of August 10, 1993 (107 Stat. 312). (2) Disclosure may be made to appropriate Federal agencies when location is made within the agency's geographic area of responsibility. (3) Information from the record and/or the record will be transferred to the appropriate Federal, State, or local agency, or a member of the public in response to a specific request for pertinent information. (4) Information may also be provided to the Department of Justice or in a proceeding before a court or adjudicative body; or to Federal, State, local or foreign agencies when needed for enforcement of civil or criminal codes or applicable regulations concerning title rights upon the public land.

EFFECT OF NOT PROVIDING INFORMATION: Disclosure of this information is required by the Act of August 10, 1993 (107 Stat. 312) and 43 CFR 3833 for those ow..er(s) wishing to take the small miners waiver allowed under 43 CFR 3833 and 3850. Failure to supply the information required in this form to support the owner(s) certification of waiver from payment of the otherwise required maintenance fees will result in the waiver being disallowed and the mining claims declared null and void by the Bureau of Land Management (BLM).

The Paperwork Reduction Act of 1980 (44 U.S.C. 3501, et seq.) requires us to te you that:

This information is being collected to allow the BLM to determine if you quali for a waiver from the payment of $100 per mining claim maintenance f established by the Act of August 10, 1993 (107 Stat. 312) and the implementir regulations at 43 CFR 3833 and 3850. A response to this request is required accordance with the statute (107 Stat. 312) to retain your benefit.

Public reporting burden for this form is estimated to average 8 minutes p response, including time to review instructions, gathering and maintaining data, ar completing and reviewing the form. Direct comments regarding this burde estimate, or any other aspect of this form, to the Department of the Interior, Burea of Land Management, Information Collection Clearance Officer (DW-101) Denv Federal Center, Building 40, P.O. Box 25047, Denver, CO 80225-0047 and t Office of Management and Budget, Paperwork Reduction Project (1004-011 Washington, D.C. 20503.

BLM would like you to know that you do not have to respond to this, or any othe Federal agency-sponsored information collection unless it displays a currently vali OMB control number.

FOR OFFICIAL USE ONLY

:ptember 1996)

DEPARTMEN[illegible] THE INTERIOR
BUREAU OF LAND MANAGEMENT

FORM APPROVED
OMB NO. 1004-0114
Expires September 30, 1999

309

MAINTENANCE FEE PAYMENT WAIVER CERTIFICATION

is small miner waiver is filed to hold the claims/sites listed below for the assessment year beginning at noon on he first September 1 following the ficial filing of this form with BLM.

ie undersigned owner(s) of the mining claims/sites listed below hereby certify under penalty of 18 U.S.C. 1001 and 43 U.S.C. 1212 that:

Ve control, or will control, ten or fewer mining claims/sites located and maintained on Federal land in the United States of America on the August 31 at is one day before the beginning of the assessment year indicated in line one above.

We have/will performed/perform assessment work upon the claims listed below for the current assessment year as of the August 31 indicated in line ree above. This work meets the requirements of the General Mining Law of 1872, *as amended;* the Act of August 10, 1993; and the regulations at 43 FR 3833 and 3850. Such work will be described on our affidavit of labor. Listing a site on this form constitutes a filing of a Notice of Intention to Hold or that site. I enclose a $5.00 per site service charge (recording fee) for each site listed.

117939
117907

] **Please check this box if the following statement applies to you.**
I/We relinquish my/our claims and/or sites not listed below.

he mining claims and sites for which the above waiver from payment of the maintenance fees is made are:

	CLAIM NAME	BLM RECORDATION SERIAL NUMBER
1.	Gold Bell #13	117919
2.	Gold Bell #14	117920
3.	Gold Bell #15	117921
4.	Gold Bell #16	117922
5.	Gold Bell #30	117936
6.	Gold Bell #31	117937
7.	Gold Bell #32	117938
8.	Tinker Bell #1	117939
9.	Tinker Bell #2	117940
10.	Tinker Bell #3	117941

All owner(s) of the above mining claims and sites are filing for this waiver.

I/We understand and acknowledge that pursuant to 43 U.S.C. 1212 and 18 U.S.C. 1001, the filing of a false, fictitious, or fraudulent document with the Bureau of Land Management may result in a fine of up to $10,000, a prison term not to exceed five years, or both.

Bethany R. Wilson
(Owner's Name - Please Print)

Bethany R. Wilson
(Owner's Signature)

P.O. Box 1770
(Street or P.O. Box)

Dolan Springs
(City)

Arizona
(State)

86441
(Zip Code)

(Owner's Name - Please Print)

(Owner's Signature)

(Street or P.O. Box)

PHOENIX, ARIZONA
(City)

(State)

(Zip Code)

2000 AUG 21 P 1:24

(Owner's Name - Please Print)

(Owner's Signature)

RECEIVED
B.L.M. AZ STATE OFFICE

(Street or P.O. Box)

(City)

(State)

(Zip Code)

10/19/00

(Owner's Name - Please Print)

(Owner's Signature)

ENTERED IN COMPUTER
10/18/00 SH

(Street or P.O. Box)

(City)

(State)

(Zip Code)

(Owner's Name - Please Print)	(Owner's Signature)		
(Street or P.O. Box)	(City)	(State)	(Zip Code)
(Owner's Name - Please Print)	(Owner's Signature)		
(Street or P.O. Box)	(City)	(State)	(Zip Code)
(Owner's Name - Please Print)	(Owner's Signature)		
(Street or P.O. Box)	(City)	(State)	(Zip Code)
(Owner's Name - Please Print)	(Owner's Signature)		
(Street or P.O. Box)	(City)	(State)	(Zip Code)

INSTRUCTIONS

1. This certification of waiver from payment of maintenance fees is made under the regulations at 43 CFR 3833 and 3850.
2. This waiver must be filed in advance of the assessment year for which a waiver is sought, but in no event be filed later than the August 31st preceding the assessment year for which the waiver is sought.
3. You must still record your affidavit of assessment work for claims listed and/or Notices of Intention to Hold for any sites listed with the BLM by each December 30th, and the local recording office under State law, as in the past.
4. A $5.00 service charge (recording fee) is required for all sites listed, otherwise a separate notice of intent to hold must be filed by December 30.
5. This waiver must be filed in the BLM State Office where the mining claims are recorded.
6. If the claims and sites are located in more than one State, a separate waiver form must be filed in each State in which they are held. The total number of claims and sites listed on separate waiver forms cannot exceed ten.
7. All claim names and Bureau of Land Management (BLM) serial numbers must be listed for all mining claims and sites for which a waiver is sought.
8. All owners and their addresses must be listed.
9. This waiver form must be signed by all of the owners or their designat agent. If an agent is designated, a statement appointing the agent, signed by of the owners, must be submitted with this certification, if a designation agent is not currently on file with the BLM State office where your claims a sites are recorded.
10. Mining claims and sites held by a husband and wife, either jointly individually, or their children under the age of discretion, shall be count towards the 10 claim limit. Mining claims and sites held in co-ownership, by an association of locators, by a partnership, or by a corporation shall counted towards the 10 claim limit for claimants that have an interest in the entities.
11. Failure to pay the maintenance fee or meet the requirements for waiver fro payment of the maintenance fee by any August 31st deadline for the followi assessment year shall cause the mining claims and sites to be declared null a void.

NOTICE/BURDEN HOURS STATEMENT

The Privacy Act of 1974 and the regulation in 43 CFR 2.48(d) provide that you be furnished the following information in connection with the information required by this certification of exemption from rental fees form.

AUTHORITY: 30 U.S.C. 28-28k; 43 U.S.C. 1201, 1740, and 1744; 43 CFR 3833 and 3850.

PRINCIPLE PURPOSE: This information is to be used to verify that the owner(s) of a mining claim has complied with the Act of August 10, 1993 (107 Stat. 312), and is entitled to perform assessment work in lieu of paying the maintenance fee for the mining claims listed on this form.

ROUTINE USE: (1) Adjudication of the claimant(s) certification of waiver from paying the maintenance fee otherwise required by the Act of August 10, 1993 (107 Stat. 312). (2) Disclosure may be made to appropriate Federal agencies when location is made within the agency's geographic area of responsibility. (3) Information from the record and/or the record will be transferred to the appropriate Federal, State, or local agency, or a member of the public in response to a specific request for pertinent information. (4) Information may also be provided to the Department of Justice or in a proceeding before a court or adjudicative body; or to Federal, State, local or foreign agencies when needed for enforcement of civil or criminal codes or applicable regulations concerning title rights upon the public land.

EFFECT OF NOT PROVIDING INFORMATION: Disclosure of this information is required by the Act of August 10, 1993 (107 Stat. 312) and 43 CFR 3833 for those ow..er(s) wishing to take the small miners waiver allowed under 43 CFR 3833 and 3850. Failure to supply the information required in this form to support the owner(s) certification of waiver from payment of the otherwise required maintenance fees will result in the waiver being disallowed and the mining claims declared null and void by the Bureau of Land Management (BLM).

The Paperwork Reduction Act of 1980 (44 U.S.C. 3501, et seq.) requires us to t you that:

This information is being collected to allow the BLM to determine if you quali for a waiver from the payment of $100 per mining claim maintenance f established by the Act of August 10, 1993 (107 Stat. 312) and the implementir regulations at 43 CFR 3833 and 3850. A response to this request is required accordance with the statute (107 Stat. 312) to retain your benefit.

Public reporting burden for this form is estimated to average 8 minutes p response, including time to review instructions, gathering and maintaining data, ar completing and reviewing the form. Direct comments regarding this burd estimate, or any other aspect of this form, to the Department of the Interior, Bure of Land Management, Information Collection Clearance Officer (DW-101) Denv Federal Center, Building 40, P.O. Box 25047, Denver, CO 80225-0047 and t Office of Management and Budget, Paperwork Reduction Project (1004-011 Washington, D.C. 20503.

BLM would like you to know that you do not have to respond to this, or any oth Federal agency-sponsored information collection unless it displays a currently val OMB control number.

FOR OFFICIAL USE ONLY

ptember 1996)

DEPARTMENT OF THE INTERIOR
BUREAU OF LAND MANAGEMENT

FORM APPROVED
OMB NO. 1004-0114
Expires September 30, 1999

315

MAINTENANCE FEE PAYMENT WAIVER CERTIFICATION

s small miner waiver is filed to hold the claims/sites listed below for the assessment year beginning at noon on the first September 1 following the cial filing of this form with BLM.

e undersigned owner(s) of the mining claims/sites listed below hereby certify under penalty of 18 U.S.C. 1001 and 43 U.S.C. 1212 that:

e control, or will control, ten or fewer mining claims/sites located and maintained on Federal land in the United States of America on the August 31 t is one day before the beginning of the assessment year indicated in line one above.

Ve have/will performed/perform assessment work upon the claims listed below for the current assessment year as of the August 31 indicated in line ee above. This work meets the requirements of the General Mining Law of 1872, *as amended;* the Act of August 10, 1993; and the regulations at 43 FR 3833 and 3850. Such work will be described on our affidavit of labor. Listing a site on this form constitutes a filing of a Notice of Intention to Hold r that site. I enclose a $5.00 per site service charge (recording fee) for each site listed.

PAGE 3 OF 4
BK 3570 PG 776 FEE#2000045572

Please check this box if the following statement applies to you.
I/We relinquish my/our claims and/or sites not listed below.

117939 - 116255

e mining claims and sites for which the above waiver from payment of the maintenance fees is made are:

	CLAIM NAME	BLM RECORDATION SERIAL NUMBER
.	Silver Bell #1	117947
2.	Silver Bell #2	117948
3.	Silver Bell #3	117949
4.	Silver Bell #4	117950
5.	Silver Bell #5	117951
6.	Silver Bell #6	117952
7.	Silver Bell #7	117953
8.	Silver Bell #8	117954
9.	Tiger Bell #9	116263
0.	Tiger Bell #20	116274

ll owner(s) of the above mining claims and sites are filing for this waiver.

We understand and acknowledge that pursuant to 43 U.S.C. 1212 and 18 U.S.C. 1001, the filing of a false, fictitious, or fraudulent document with the ureau of Land Management may result in a fine of up to $10,000, a prison term not to exceed five years, or both.

Janet Eckman (Owner's Name - Please Print)

× Janet Eckman (Owner's Signature)

5888 S. FARM Road 181 (Street or P.O. Box)

Springfield (City) Missouri (State) 65804 (Zip Code)

(Owner's Name - Please Print)

(Owner's Signature)

(Street or P.O. Box) (City) (State) (Zip Code)

PHOENIX, ARIZONA

(Owner's Name - Please Print)

2000 AUG 21 P 1:05

(Owner's Signature)

(Street or P.O. Box) (City) (State) (Zip Code)

BLM AZ STATE OFFICE
RECEIVED

(Owner's Name - Please Print)

(Owner's Signature)

ENTERED IN COMPUTER VERIFIED

(Street or P.O. Box) (City) 9/20/00 MDH (State) (Zip Code)

to 11/15/00

ptember 1996)

DEPARTMENT OF THE INTERIOR
BUREAU OF LAND MANAGEMENT

FORM APPROVED
OMB NO. 1004-0114
Expires September 30, 1999

320

MAINTENANCE FEE PAYMENT WAIVER CERTIFICATION

s small miner waiver is filed to hold the claims/sites listed below for the assessment year beginning at noon on the first September 1 following the cial filing of this form with BLM.

undersigned owner(s) of the mining claims/sites listed below hereby certify under penalty of 18 U.S.C. 1001 and 43 U.S.C. 1212 that:

e control, or will control, ten or fewer mining claims/sites located and maintained on Federal land in the United States of America on the August 31 is one day before the beginning of the assessment year indicated in line one above.

/e have/will performed/perform assessment work upon the claims listed below for the current assessment year as of the August 31 indicated in line ee above. This work meets the requirements of the General Mining Law of 1872, *as amended;* the Act of August 10, 1993; and the regulations at 43 R 3833 and 3850. Such work will be described on our affidavit of labor. Listing a site on this form constitutes a filing of a Notice of Intention to Hold that site. I enclose a $5.00 per site service charge (recording fee) for each site listed.

Please check this box if the following statement applies to you.
I/We relinquish my/our claims and/or sites not listed below.

116255, 117907
117939
PAGE 3 OF 4
BK 3570 PG 796 FEE#2000045577

: mining claims and sites for which the above waiver from payment of the maintenance fees is made are:

CLAIM NAME	BLM RECORDATION SERIAL NUMBER
Gold Bell #1	117907
Gold Bell #2	117908
Gold Bell #17	117923
Gold Bell #18	117924
Silver Bell #9	117955
Silver Bell #10	117956
Silver Bell #11	117957
Silver Bell #12	117958
Tiger Bell #1	116255
Tiger Bell #8	116262

ll owner(s) of the above mining claims and sites are filing for this waiver.

We understand and acknowledge that pursuant to 43 U.S.C. 1212 and 18 U.S.C. 1001, the filing of a false, fictitious, or fraudulent document with the ureau of Land Management may result in a fine of up to $10,000, a prison term not to exceed five years, or both.

Anna Stewart
(Owner's Name - Please Print)

X
(Owner's Signature)

1645 W. Walnut Lawn Apt #108
(Street or P.O. Box)

Springfield (City) Missouri (State) 65807 (Zip Code)

(Owner's Name - Please Print)

(Owner's Signature)

(Street or P.O. Box) PHOENIX, ARIZONA (City) (State) (Zip Code)

2000 AUG 21 P 1:09
(Owner's Name - Please Print)

(Owner's Signature)

B.L.M. AZ STATE OFFICE RECEIVED
(Street or P.O. Box) (City) (State) (Zip Code)

(Owner's Name - Please Print)

(Owner's Signature)

VERIFIED 10/24/00 ENTERED IN COMPUTER 9/22/00 RH
(Street or P.O. Box) (City) (State) (Zip Code)

99050866 BK 3362 PG 835
OFFICIAL RECORDS OF MOHAVE COUNTY
JOAN MC CALL, MOHAVE COUNTY RECORDER
08/24/1999 03:04P PAGE 1 OF 2
KENT DOBBINS
RECORDING FEE 14.00

Return Document to:

Craig Dobbins
603 W. Kingsley
Springfield, MO 65807

Telephone # ( )

For BLM Use Only

10 Claims
5.00 ea
50.00 Total

AZ-3850-1 (July 1992)

AMC 116235
AMC 116255
AMC 107667
AMC 117907
AMC 117939

☒ **AFFIDAVIT OF PERFORMANCE OF ANNUAL WORK.**
Also fill in ITEMS 1 through 9 and the reverse side of this document.

☐ **NOTICE OF INTENTION TO HOLD**
I intend to hold the claims(s)/site(s) listed on the reverse side of this document for the calendar year 19___.
Also fill in ITEMS 1 through 4 and ITEM 9.

NOTICES OF INTENTION TO HOLD ARE FOR MILLSITES AND TUNNEL SITES OR FOR MINING CLAIMS WHEN ASESSMENT WORK HAS NOT BEEN DONE, REGARDLESS OF WHETHER THE ANNUAL ASSESSMENT HAS BEEN SUSPENDED, DEFERRED, OR NOT YET ACCRUED. THE FILING OF A NOTICE OF INTENTION TO HOLD SHALL NOT RELIEVE THE OWNER OF COMPLYING WITH FEDERAL AND STATE LAWS PERTAINING TO THE PERFORMANCE OF ANNUAL ASSESSMENT WORK. NOTICES OF INTENTION TO HOLD FOR MILL SITES OR TUNNEL SITES NEED NOT BE COUNTY RECORDED. FOR MINING CLAIMS THE FORM FILED WITH THE BLM MUST BE IDENTICAL TO THE ONE THAT WAS OR WILL BE FILED WITH THE COUNTY.

Evidence of Annual Assessment Work or a Notice of Intention to Hold must be filed each calendar year following the calendar year in which the claim/site was located.

ALL CLAIMS LISTED ON A SINGLE AFFIDAVIT MUST BE CONTIGUOUS.

1. State of Arizona, County of Mohave ss:
2. I, (Name) Craig Dobbins
3. Reside at (Address) 603 W. Kingsley
City Springfield, County ____, State MO, Zip 65807

being duly sworn, deposes and says that he/she is a citizen of the United States, more than eighteen years of age, that all of the facts set forth in this affidavit/jnotice, subject to the provisions and penalties of 18 USC 1001 pertaining to the filing of false, fictitous , or fraudulent statements with the United States, are true and correct according to the best of my knowledge, information and belief.

4. Owner's Name and Address (If not shown in items 1-3 above) CHECK HERE IF THIS IS A CHANGE OF ADDRESS ☐

5. That I am personally acquainted with the mining claims(s). The work and improvements were made by and at the expense of the owner(s) of said claim(s). Said contiguous group of claims, listed on the reverse side of this document, are situated in the Weaver Mining District, Mohave County, Arizona.

6. That between the dates starting at 12 o'clock noon on September 1, 1998 And ending at 12 o'clock noon on September 1, 1999 at least $ 1,000.00 Dollars worth of work and improvements were done and performed upon said claim(s) or upon one or more of a contiguous group of claims for the benefit of all, or wholly or partly outside of a contiguous group of claims for the benefit of all, not including the location work.

7. That the following persons were employed to perform the work and improvements described herein:
Kent Dobbins and others.

8. That the work and improvements performed were: Filled in washed out roads, and graded the roads. Removed some ore for processing.

9. Dated: 8-19-99, Signature: Craig Dobbins

SUBSCRIBED AND SWORN TO before me, a Notary Public, this 19th day of August, 1999
by Joel Craig Dobbins.
Notary Public Stephanie A Plank
MY COMMISSION EXPIRES 2/4/02

NOTARY PUBLIC SEAL STATE OF MISSOURI

ENTERED INTO COMPUTER 12/21/99

STEPHANIE A. PLANK
Notary Public - Notary Seal
STATE OF MISSOURI
Stone County
My Commission Expires Feb. 4, 2002

If the claims/sites have consecutive BLM#s and are in the same Township, Range and Section(s), the may be listed as follows:

SAMPLE 1 - 10 A MC 19640 - 49 DKT/Pg 1025/1-10 RECORDING #91061?3-82. 4N 20W 36

	CLAIM/SITE NAME	SERIAL NUMBER	Dkt/Pg or Recording # Of ORIGINAL LOCATION NOTICE	TWN SHP	RNG	SEC(S)
1.	Gold Bell # 3	AMC 117909	DKT/Pg 674/6&7	25&26N	20&21W	26&35
2.	Gold Bell # 4	AMC 117910	DKT/Pg 674/8&9	25&26N	20&21W	26&35
3.	Gold Bell#19	AMC 117925	DKT/Pg 674/38&39	25&26N	20&21W	26&35
4.	Gold Bell #20	AMC 117926	DKT/Pg 674/40&41	25&26N	20&21W	26&35
5.	Gold Bell #21	AMC 117927	DKT/Pg 674/42&43	25&26N	20&21W	26&35
6.	Silver Bell #13	AMC 117959	DKT/Pg 673/987&988	26N	21W	25&26
7.	Silver Bell #14	AMC 117960	DKT/Pg 673/989&990	26N	21W	25&26
8.	Silver Bell #15	AMC 117961	DKT/Pg 673/991&992	26N	21W	25&26
9.	Silver Bell #16	AMC 117962	DKT/Pg 673/993&994	26N	21W	25&26
10.	Tiger Bell # 4	AMC 116258	DKT/Pg 672/999&1000	26N	21W	25
11.		AMC				
12.		AMC				
13.		AMC				
14.		AMC				
15.		AMC				
16.		AMC				
17.		AMC				
18.		AMC				
19.		AMC				
20.		AMC				
21.		AMC				
22.		AMC				
23.		AMC				
24.		AMC				
25.		AMC				
26.		AMC				
27.		AMC				
28.		AMC				
29.		AMC				
30.		AMC				

FILE WITH: BUREAU OF LAND MANAGEMENT, 222 NORTH CENTRAL AVENUE, PHOENIX, ARIZONA 85004-2203 and the respective county recorder, ON OR BEFORE DECEMBER 30th (NOT THE 31st). BLM requires a $5.00 nonrefundable service charge for each mining claim, mill site or tunnel site.

This form is for the purpose of complying with the laws of the United States Department of the Interior, Bureau of Land Management and the State of Arizona pertaining to assessment work and/or noitce of intention to hold. 30 USC 28, 43 CFR 3833.2, ARS 27-208. Subject to Paperwork Reduction Act and Privacy Act statements available at the BLM AZ State Office. This form is not copyrighted. It may be reproduced without restriction.

For BLM Use Only

RECEIVED
B.L.M. AZ STATE OFFICE
1999 AUG 25 P 12:44
PHOENIX, ARIZONA

DT

99050864 BK 3362 PG 831
OFFICIAL RECORDS OF MOHAVE COUNTY
JOAN MC CALL, MOHAVE COUNTY RECORDER
08/24/1999 03:04P PAGE 1 OF 2
KENT DOBBINS
RECORDING FEE 14.00

Return Document to:

BrendanGalyean
288 EAGLE ROCK RD.
BRANSON, MO. 65616
Telephone # ( )

For BLM Use Only

10 Claims
5.00
50.00 TOTAL
CC

AZ-3850-1 (July 1992)

☒ **AFFIDAVIT OF PERFORMANCE OF ANNUAL WORK.**
Also fill in ITEMS 1 through 9 and the reverse side of this document.

☐ **NOTICE OF INTENTION TO HOLD**
I intend to hold the claims(s)/site(s) listed on the reverse side of this document for the calendar year 19___.
Also fill in ITEMS 1 through 4 and ITEM 9.

NOTICES OF INTENTION TO HOLD ARE FOR MILLSITES AND TUNNEL SITES OR FOR MINING CLAIMS WHEN ASESSMENT WORK HAS NOT BEEN DONE, REGARDLESS OF WHETHER THE ANNUAL ASSESSMENT HAS BEEN SUSPENDED, DEFERRED, OR NOT YET ACCRUED. THE FILING OF A NOTICE OF INTENTION TO HOLD SHALL NOT RELIEVE THE OWNER OF COMPLYING WITH FEDERAL AND STATE LAWS PERTAINING TO THE PERFORMANCE OF ANNUAL ASSESSMENT WORK. NOTICES OF INTENTION TO HOLD FOR MILL SITES OR TUNNEL SITES NEED NOT BE COUNTY RECORDED. FOR MINING CLAIMS THE FORM FILED WITH THE BLM MUST BE IDENTICAL TO THE ONE THAT WAS OR WILL BE FILED WITH THE COUNTY.

Evidence of Annual Assessment Work or a Notice of Intention to Hold must be filed each calendar year following the calendar year in which the claim/site was located.

ALL CLAIMS LISTED ON A SINGLE AFFIDAVIT MUST BE CONTIGUOUS.

1. State of Arizona, County of Mohave ss:
2. I, (Name) BrendanGalyean
3. Reside at (Address) 288 EAGLE ROCK RD.
City BRANSON, County TANEY, State MO., Zip 65616

being duly sworn, deposes and says that he/she is a citizen of the United States, more than eighteen years of age, that all of the facts set forth in this affidavit/jnotice, subject to the provisions and penalties of 18 USC 1001 pertaining to the filing of false, fictitous , or fraudulent statements with the United States, are true and correct according to the best of my knowledge, information and belief.

4. Owner's Name and Address (If not shown in items 1-3 above) CHECK HERE IF THIS IS A CHANGE OF ADDRESS ☐

5. That I am personally acquainted with the mining claims(s). The work and improvements were made by and at the expense of the owner(s) of said claim(s). Said contiguous group of claims, listed on the reverse side of this document, are situated in the Weaver Mining District, Mohave County, Arizona.

6. That between the dates starting at 12 o'clock noon on September 1, 19 98 And ending at 12 o'clock noon on September 1, 1999 at least $ 1,000.00 Dollars worth of work and improvements were done and performed upon said claim(s) or upon one or more of a contiguous group of claims for the benefit of all, or wholly or partly outside of a contiguous group of claims for the benefit of all, not including the location work.

7. That the following persons were employed to perform the work and improvements described herein:
Kent Dobbins and others.

8. That the work and improvements performed were: Filled in washed out roads, and graded the roads. Removed some ore for processing.

9. Dated: Aug 17, 1999, Signature: Brendan Galyean
SUBSCRIBED AND SWORN TO before me, a Notary Public, this 17th day of August, 1999
by
Notary Public Judy Kay Pratt
MY COMMISSION EXPIRES

JUDY KAY PRATT
Notary Public - Notary Seal
STATE OF MISSOURI
Christian County
My Commission Expires Oct. 29, 2000

ENTERED INTO COMPUTER
12/21/99

If the claims/sites have consecutive BLM#s and are in the same Township, Range and Section(s), the may be listed as follows:

SAMPLE 1 - 10	A MC 19640 - 49	DKT/Pg 1025/1-10 RECORDING #91061?3-82.	4N	20W	36

CLAIM/SITE NAME	SERIAL NUMBER	Dkt/Pg or Recording # Of ORIGINAL LOCATION NOTICE	TWN SHP	RNG	SEC(S)
1. Blue Bell # 3	AMC 116237	DKT/Pg 672/957&958	26N	20W	30
2. Blue Bell # 4	AMC 116238	DKT/Pg 672/959&960	26N	20W	30
3. Blue Bell # 5	AMC 116239	DKT/Pg 672/961&962	26N	20W	30
4. Blue Bell # 6	AMC 116240	DKT/Pg 672/963&964	26N	20W	30
5. Blue Bell # 7	AMC 116241	DKT/Pg 672/965&966	26N	20W	30
6. Blue Bell # 8	AMC 116242	DKT/Pg 672/967&968	26N	20W	30
7. Jumpin Jack # 7	AMC 107673	DKT/Pg 644/104&105	26N	20&21W	30
8. Jumpin Jack # 8	AMC 107674	DKT/Pg 644/106&107	26N	20&21W	30
9. Jumpin Jack # 9	AMC 107675	DKT/Pg 644/108&109	26N	20&21W	30
10. Jumpin Jack #10	AMC 107676	DKT/Pg 644/110&111	26N	20&21W	30
11.	AMC				
12.	AMC				
13.	AMC				
14.	AMC				
15.	AMC				
16.	AMC				
17.	AMC				
18.	AMC				
19.	AMC				
20.	AMC				
21.	AMC				
22.	AMC				
23.	AMC				
24.	AMC				
25.	AMC				
26.	AMC				
27.	AMC				
28.	AMC				
29.	AMC				
30.	AMC				

FILE WITH: BUREAU OF LAND MANAGEMENT, 222 NORTH CENTRAL AVENUE, PHOENIX, ARIZONA 85004-2203 and the respective county recorder, ON OR BEFORE DECEMBER 30th (NOT THE 31st). BLM requires a $5.00 nonrefundable service charge for each mining claim, mill site or tunnel site.

This form is for the purpose of complying with the laws of the United States Department of the Interior, Bureau of Land Management and the State of Arizona pertaining to assessment work and/or noitce of intention to hold. 30 USC 28, 43 CFR 3833.2, ARS 27-208. Subject to Paperwork Reduction Act and Privacy Act statements available at the BLM AZ State Office. This form is not copyrighted. It may be reproduced without restriction.

For BLM Use Only

PHOENIX, ARIZONA

1999 AUG 25 P 12:44

B.L.M. AZ STATE OFFICE
RECEIVED

E.

99050865 BK 3362 PG 833
OFFICIAL RECORDS OF MOHAVE COUNTY
JOAN MC CALL, MOHAVE COUNTY RECORDER
08/24/1999 03:04P PAGE 1 OF 2
KENT DOBBINS
RECORDING FEE 14.00

Return Document to:

Bethany R. Wilson
P.O. Box 1770
Dolan Springs, AZ 86441

Telephone # ( )

For BLM Use Only

10 Claim
5.00
50.00 Total
KC

AZ-3850-1 (July 1992)

☒ **AFFIDAVIT OF PERFORMANCE OF ANNUAL WORK.**
Also fill in ITEMS 1 through 9 and the reverse side of this document.

☐ **NOTICE OF INTENTION TO HOLD**
I intend to hold the claims(s)/site(s) listed on the reverse side of this document for the calendar year 19___.
Also fill in ITEMS 1 through 4 and ITEM 9.

NOTICES OF INTENTION TO HOLD ARE FOR MILLSITES AND TUNNEL SITES OR FOR MINING CLAIMS WHEN ASESSMENT WORK HAS NOT BEEN DONE, REGARDLESS OF WHETHER THE ANNUAL ASSESSMENT HAS BEEN SUSPENDED, DEFERRED, OR NOT YET ACCRUED. THE FILING OF A NOTICE OF INTENTION TO HOLD SHALL NOT RELIEVE THE OWNER OF COMPLYING WITH FEDERAL AND STATE LAWS PERTAINING TO THE PERFORMANCE OF ANNUAL ASSESSMENT WORK. NOTICES OF INTENTION TO HOLD FOR MILL SITES OR TUNNEL SITES NEED NOT BE COUNTY RECORDED. FOR MINING CLAIMS THE FORM FILED WITH THE BLM MUST BE IDENTICAL TO THE ONE THAT WAS OR WILL BE FILED WITH THE COUNTY.

Evidence of Annual Assessment Work or a Notice of Intention to Hold must be filed each calendar year following the calendar year in which the claim/site was located.

ALL CLAIMS LISTED ON A SINGLE AFFIDAVIT MUST BE CONTIGUOUS.

1. State of Arizona, County of Mohave ss:
2. I, (Name) Bethany R. Wilson
3. Reside at (Address) P.O. Box 1770
   City Dolan Springs, County Mohave, State Arizona, Zip 86441

being duly sworn, deposes and says that he/she is a citizen of the United States, more than eighteen years of age, that all of the facts set forth in this affidavit/jnotice, subject to the provisions and penalties of 18 USC 1001 pertaining to the filing of false, fictitous , or fraudulent statements with the United States, are true and correct according to the best of my knowledge, information and belief.

4. Owner's Name and Address (If not shown in items 1-3 above) CHECK HERE IF THIS IS A CHANGE OF ADDRESS ☐

5. That I am personally acquainted with the mining claims(s). The work and improvements were made by and at the expense of the owner(s) of said claim(s). Said contiguous group of claims, listed on the reverse side of this document, are situated in the Weaver Mining District, Mohave County, Arizona.

6. That between the dates starting at 12 o'clock noon on September 1, 19 98 And ending at 12 o'clock noon on September 1, 19 99 at least $ 1,000.00 Dollars worth of work and improvements were done and performed upon said claim(s) or upon one or more of a contiguous group of claims for the benefit of all, or wholly or partly outside of a contiguous group of claims for the benefit of all, not including the location work.

7. That the following persons were employed to perform the work and improvements described herein:
Kent Dobbins and others.

8. That the work and improvements performed were: Filled in washed out roads, and graded the roads. Removed some ore for processing.

9. Dated: 8-23-99, Signature: Bethany R. Wilson

SUBSCRIBED AND SWORN TO before me, a Notary Public, this 23 day of AUGUST, 1999
by BETHANY R. WILSON.
Notary Public Marcia B. Mays
MY COMMISSION EXPIRES 6-18-2002

MARCIA B. MAYS
Notary Public - Arizona
Mohave County
My Comm. Expires Jun 18, 2002

ENTERED INTO COMPUTER
12/21/99

If the claims/sites have consecutive BLM#s and are in the same Township, Range and Section(s), the may be listed as follows:

SAMPLE 1 - 10	A MC 19640 - 49	DKT/Pg 1025/1-10 RECORDING #91061?3-82.	4N	20W	36

	CLAIM/SITE NAME	SERIAL NUMBER	Dkt/Pg or Recording # Of ORIGINAL LOCATION NOTICE	TWN SHP	RNG	SEC(S)
1.	Gold Bell #13	AMC 117919	DKT/Pg 674/26&27	25&26N	20&21W	6&31
2.	Gold Bell #14	AMC 117920	DKT/Pg 674/28&29	25&26N	20&21W	6&31
3.	Gold Bell #15	AMC 117921	DKT/Pg 674/30&31	25&26N	20&21W	6&31
4.	Gold Bell #16	AMC 117922	DKT/Pg 674/32&33	25&26N	20&21W	6&31
5.	Gold Bell #30	AMC 117936	DKT/Pg 674/60&61	25&26N	20&21W	6&31
6.	Gold Bell #31	AMC 117937	DKT/Pg 674/62&63	25&26N	20&21W	6&31
7.	Gold Bell #32	AMC 117938	DKT/Pg 674/64&65	25&26N	20&21W	6&31
8.	Tinker Bell # 1	AMC 117939	DKT/Pg 673/815&816	26N	20W	31
9.	Tinker Bell # 2	AMC 117940	DKT/Pg 673/817&818	26N	20W	31
10	Tinker Bell # 3	AMC 117941	DKT/Pg 673/819&820	26N	20W	31
11.		AMC				
12.		AMC				
13.		AMC				
14.		AMC				
15.		AMC				
16.		AMC				
17.		AMC				
18.		AMC				
19.		AMC				
20.		AMC				
21.		AMC				
22.		AMC				
23.		AMC				
24.		AMC				
25.		AMC				
26.		AMC				
27.		AMC				
28.		AMC				
29.		AMC				
30.		AMC				

FILE WITH: BUREAU OF LAND MANAGEMENT, 222 NORTH CENTRAL AVENUE, PHOENIX, ARIZONA 85004-2203 and the respective county recorder, ON OR BEFORE DECEMBER 30th (NOT THE 31st). BLM requires a $5.00 nonrefundable service charge for each mining claim, mill site or tunnel site.

This form is for the purpose of complying with the laws of the United States Department of the Interior, Bureau of Land Management and the State of Arizona pertaining to assessment work and/or noitce of intention to hold. 30 USC 28, 43 CFR 3833.2, ARS 27-208. Subject to Paperwork Reduction Act and Privacy Act statements available at the BLM AZ State Office. This form is not copyrighted. It may be reproduced without restriction.

For BLM Use Only

RECEIVED
B.L.M. AZ STATE OFFICE
1999 AUG 25 P 12: 46
PHOENIX, ARIZONA

99050867 BK 3362 PG 837
OFFICIAL RECORDS OF MOHAVE COUNTY
JOAN MC CALL, MOHAVE COUNTY RECORDER
08/24/1999 03:05P PAGE 1 OF 2
KENT DOBBINS
RECORDING FEE 14.00

Return Document to:

Tasha Inman
~~Rt 3 Box 210~~ 2807 N. FRED 81
Willard, Mo. 65781

Telephone # ( )

For BLM Use Only

5 Claims
5.00
25.00 Total

AZ-3850-1 (July 1992)

[X] **AFFIDAVIT OF PERFORMANCE OF ANNUAL WORK.**
Also fill in ITEMS 1 through 9 and the reverse side of this document.

[ ] **NOTICE OF INTENTION TO HOLD**
I intend to hold the claims(s)/site(s) listed on the reverse side of this document for the calendar year 19___.
Also fill in ITEMS 1 through 4 and ITEM 9.

NOTICES OF INTENTION TO HOLD ARE FOR MILLSITES AND TUNNEL SITES OR FOR MINING CLAIMS WHEN ASESSMENT WORK HAS NOT BEEN DONE, REGARDLESS OF WHETHER THE ANNUAL ASSESSMENT HAS BEEN SUSPENDED, DEFERRED, OR NOT YET ACCRUED. THE FILING OF A NOTICE OF INTENTION TO HOLD SHALL NOT RELIEVE THE OWNER OF COMPLYING WITH FEDERAL AND STATE LAWS PERTAINING TO THE PERFORMANCE OF ANNUAL ASSESSMENT WORK. NOTICES OF INTENTION TO HOLD FOR MILL SITES OR TUNNEL SITES NEED NOT BE COUNTY RECORDED. FOR MINING CLAIMS THE FORM FILED WITH THE BLM MUST BE IDENTICAL TO THE ONE THAT WAS OR WILL BE FILED WITH THE COUNTY.

Evidence of Annual Assessment Work or a Notice of Intention to Hold must be filed each calendar year following the calendar year in which the claim/site was located.

ALL CLAIMS LISTED ON A SINGLE AFFIDAVIT MUST BE CONTIGUOUS.

1. State of Arizona, County of Mohave ss:
2. I, (Name) Tasha Inman
3. Reside at (Address) Rt. 3 Box 210
City Willard, County Greene, State MO., Zip 65781

being duly sworn, deposes and says that he/she is a citizen of the United States, more than eighteen years of age, that all of the facts set forth in this affidavit/jnotice, subject to the provisions and penalties of 18 USC 1001 pertaining to the filing of false, fictitous , or fraudulent statements with the United States, are true and correct according to the best of my knowledge, information and belief.

4. Owner's Name and Address (If not shown in items 1-3 above) CHECK HERE IF THIS IS A CHANGE OF ADDRESS [ ]

5. That I am personally acquainted with the mining claims(s). The work and improvements were made by and at the expense of the owner(s) of said claim(s). Said contiguous group of claims, listed on the reverse side of this document, are situated in the Weaver Mining District, Mohave County, Arizona.

6. That between the dates starting at 12 o'clock noon on September 1, 19 98 And ending at 12 o'clock noon on September 1, 1999 at least $ 500.00 Dollars worth of work and improvements were done and performed upon said claim(s) or upon one or more of a contiguous group of claims for the benefit of all, or wholly or partly outside of a contiguous group of claims for the benefit of all, not including the location work.

7. That the following persons were employed to perform the work and improvements described herein:
Kent Dobbins and others.

8. That the work and improvements performed were: Filled in washed out roads, and graded the roads. Removed some ore for processing.

9. Dated: 8-19-99, Signature: Tasha M. Inman

SUBSCRIBED AND SWORN TO before me, a Notary Public, this 19th day of August, 1999
by Tasha M. Inman.
Notary Public: Stephanie A. Plank
MY COMMISSION EXPIRES: 2-4-02

STEPHANIE A. PLANK
Notary Public - Notary Seal
STATE OF MISSOURI
Stone County
My Commission Expires Feb. 4, 2002

ENTERED INTO COMPUTER
12/21/99

If the claims/sites have consecutive BLM#s and are in the same Township, Range and Section(s), the may be listed as follows:

SAMPLE 1 - 10 A MC 19640 - 49 DKT/Pg 1025/1-10 RECORDING #9106173-82. 4N 20W 36

CLAIM/SITE NAME	SERIAL NUMBER	Dkt/Pg or Recording # Of ORIGINAL LOCATION NOTICE	TWN SHP	RNG	SEC(S)
1. Tiger Bell # 2	AMC 116256	DKT/Pg 672/995&996	26N	20&21W	25
2. Tiger Bell # 3	AMC 116257	DKT/Pg 672/997&998	26N	20&21W	25
3. Tiger Bell # 5	AMC 116259	DKT/Pg 673/1&2	26N	20&21W	25
4. Tiger Bell # 6	AMC 116260	DKT/Pg 673/3&4	26N	20&21W	25
5. Tiger Bell # 7	AMC 116261	DKT/Pg 673/5&6	26N	20&21W	25
6.	AMC				
7.	AMC				
8.	AMC				
9.	AMC				
10.	AMC				
11.	AMC				
12.	AMC				
13.	AMC				
14.	AMC				
15.	AMC				
16.	AMC				
17.	AMC				
18.	AMC				
19.	AMC				
20.	AMC				
21.	AMC				
22.	AMC				
23.	AMC				
24.	AMC				
25.	AMC				
26.	AMC				
27.	AMC				
28.	AMC				
29.	AMC				
30.	AMC				

FILE WITH: BUREAU OF LAND MANAGEMENT, 222 NORTH CENTRAL AVENUE, PHOENIX, ARIZONA 85004-2203 and the respective county recorder, ON OR BEFORE DECEMBER 30th (NOT THE 31st). BLM requires a $5.00 nonrefundable service charge for each mining claim, mill site or tunnel site.

This form is for the purpose of complying with the laws of the United States Department of the Interior, Bureau of Land Management and the State of Arizona pertaining to assessment work and/or noitce of intention to hold. 30 USC 28, 43 CFR 3833.2, ARS 27-208. Subject to Paperwork Reduction Act and Privacy Act statements available at the BLM AZ State Office. This form is not copyrighted. It may be reproduced without restriction.

For BLM Use Only

PHOENIX, ARIZONA
1999 AUG 25 P 12:44
B.L.M. AZ STATE OFFICE
RECEIVED

050862 BK 3362 PG 827
OFFICIAL RECORDS OF MOHAVE COUNTY
JOAN MC CALL, MOHAVE COUNTY RECORDER
08/24/1999 03:03P PAGE 1 OF 2
KENT DOBBINS
RECORDING FEE 14.00

Return Document to:

William J. Chirgwin
P.O. Box 474
Dolan Springs, AZ 86441

Telephone # ( )

For BLM Use Only

7 Claims
5.00 ea
35.00 Total
CC

AZ-3850-1 (July 1992)

☒ **AFFIDAVIT OF PERFORMANCE OF ANNUAL WORK.**
Also fill in ITEMS 1 through 9 and the reverse side of this document.

☐ **NOTICE OF INTENTION TO HOLD**
I intend to hold the claims(s)/site(s) listed on the reverse side of this document for the calendar year 19___.
Also fill in ITEMS 1 through 4 and ITEM 9.

NOTICES OF INTENTION TO HOLD ARE FOR MILLSITES AND TUNNEL SITES OR FOR MINING CLAIMS WHEN ASESSMENT WORK HAS NOT BEEN DONE, REGARDLESS OF WHETHER THE ANNUAL ASSESSMENT HAS BEEN SUSPENDED, DEFERRED, OR NOT YET ACCRUED. THE FILING OF A NOTICE OF INTENTION TO HOLD SHALL NOT RELIEVE THE OWNER OF COMPLYING WITH FEDERAL AND STATE LAWS PERTAINING TO THE PERFORMANCE OF ANNUAL ASSESSMENT WORK. NOTICES OF INTENTION TO HOLD FOR MILL SITES OR TUNNEL SITES NEED NOT BE COUNTY RECORDED. FOR MINING CLAIMS THE FORM FILED WITH THE BLM MUST BE IDENTICAL TO THE ONE THAT WAS OR WILL BE FILED WITH THE COUNTY.

Evidence of Annual Assessment Work or a Notice of Intention to Hold must be filed each calendar year following the calendar year in which the claim/site was located.

ALL CLAIMS LISTED ON A SINGLE AFFIDAVIT MUST BE CONTIGUOUS.

1. State of Arizona, County of Mohave ss:
2. I, (Name) William J. Chirgwin
3. Reside at (Address) P.O. Box 474
City Dolan Springs, County Mohave, State AZ, Zip 86441

being duly sworn, deposes and says that he/she is a citizen of the United States, more than eighteen years of age, that all of the facts set forth in this affidavit/jnotice, subject to the provisions and penalties of 18 USC 1001 pertaining to the filing of false, fictitous , or fraudulent statements with the United States, are true and correct according to the best of my knowledge, information and belief.

4. Owner's Name and Address (If not shown in items 1-3 above) CHECK HERE IF THIS IS A CHANGE OF ADDRESS ☐

5. That I am personally acquainted with the mining claims(s). The work and improvements were made by and at the expense of the owner(s) of said claim(s). Said contiguous group of claims, listed on the reverse side of this document, are situated in the Weaver Mining District, Mohave County, Arizona.

6. That between the dates starting at 12 o'clock noon on September 1, 1998 And ending at 12 o'clock noon on September 1, 1999 at least $ 700.00 Dollars worth of work and improvements were done and performed upon said claim(s) or upon one or more of a contiguous group of claims for the benefit of all, or wholly or partly outside of a contiguous group of claims for the benefit of all, not including the location work.

7. That the following persons were employed to perform the work and improvements described herein:
Kent Dobbins and others.

8. That the work and improvements performed were: Filled in washed out roads, and graded the roads. Removed some ore for processing.

9. Dated: 8/24/99, Signature: William J. Chirgwin
SUBSCRIBED AND SWORN TO before me, a Notary Public, this 24 day of AUGUST, 19 99
by Jeanne Kay Greenfield.
Notary Public JEANNE KAY GREENFIELD
MY COMMISSION EXPIRES May 31, 2002

OFFICIAL SEAL
JEANNE KAY GREENFIELD
NOTARY PUBLIC-ARIZONA
MOHAVE COUNTY
My Comm. Expires May 31, 2002

ENTERED INTO COMPUTER
12/21/99

If the claims/sites have consecutive BLM#s and are in the same Township, Range and Section(s), the may be listed as follows:

SAMPLE 1 - 10	A MC 19640 - 49.	DKT/Pg 1025/1-10 RECORDING #91061?3-82.	4N	20W	36

CLAIM/SITE NAME	SERIAL NUMBER	Dkt/Pg or Recording # Of ORIGINAL LOCATION NOTICE	TWN SHP	RNG	SEC(S)
1. Tiger Bell #10	AMC 116264	DKT/Pg 673/11&12	26N	21W	24&25
2. Tiger Bell #11	AMC 116265	DKT/Pg 673/13&14	26N	21W	24&25
3. Tiger Bell #12	AMC 116266	DKT/Pg 673/15&16	26N	21W	24&25
4. Tiger Bell #13	AMC 116267	DKT/Pg 673/17&18	26N	21W	24&25
5. Tiger Bell #14	AMC 116268	DKT/Pg 673/19&20	26N	21W	24&25
6. Blue Bell #10	AMC 116244	DKT/Pg 672/971&972	26N	20&21W	30
7. Blue Bell #11	AMC 116245	DKT/Pg 672/973&974	26N	20&21W	30
8.	AMC				
9.	AMC				
10.	AMC				
11.	AMC				
12.	AMC				
13.	AMC				
14.	AMC				
15.	AMC				
16.	AMC				
17.	AMC				
18.	AMC				
19.	AMC				
20.	AMC				
21.	AMC				
22.	AMC				
23.	AMC				
24.	AMC				
25.	AMC				
26.	AMC				
27.	AMC				
28.	AMC				
29.	AMC				
30.	AMC				

FILE WITH: BUREAU OF LAND MANAGEMENT, 222 NORTH CENTRAL AVENUE, PHOENIX, ARIZONA 85004-2203 and the respective county recorder, ON OR BEFORE DECEMBER 30th (NOT THE 31st). BLM requires a $5.00 nonrefundable service charge for each mining claim, mill site or tunnel site.

This form is for the purpose of complying with the laws of the United States Department of the Interior, Bureau of Land Management and the State of Arizona pertaining to assessment work and/or noitce of intention to hold. 30 USC 28, 43 CFR 3833.2, ARS 27-208. Subject to Paperwork Reduction Act and Privacy Act statements available at the BLM AZ State Office. This form is not copyrighted. It may be reproduced without restriction.

For BLM Use Only

RECEIVED
B.L.M. AZ STATE OFFICE
1999 AUG 25 P 12:44
PHOENIX, ARIZONA

2E

050863 BK 3362 PG 829
OFFICIAL RECORDS OF MOHAVE COUNTY
JOAN MC CALL, MOHAVE COUNTY RECORDER
08/24/1999 03:03P PAGE 1 OF 2
KENT DOBBINS
RECORDING FEE 14.00

Return Document to:

Kent Dobbins
P.O. Box 1630
Dolan Springs, AZ 86441

Telephone # ( )

For BLM Use Only

10 CLAIMS
5.00
50.00 Total
KC

AZ-3850-1 (July 1992)

☒ **AFFIDAVIT OF PERFORMANCE OF ANNUAL WORK.**
Also fill in ITEMS 1 through 9 and the reverse side of this document.

☐ **NOTICE OF INTENTION TO HOLD**
I intend to hold the claims(s)/site(s) listed on the reverse side of this document for the calendar year 19___.
Also fill in ITEMS 1 through 4 and ITEM 9.

NOTICES OF INTENTION TO HOLD ARE FOR MILLSITES AND TUNNEL SITES OR FOR MINING CLAIMS WHEN ASESSMENT WORK HAS NOT BEEN DONE, REGARDLESS OF WHETHER THE ANNUAL ASSESSMENT HAS BEEN SUSPENDED, DEFERRED, OR NOT YET ACCRUED. THE FILING OF A NOTICE OF INTENTION TO HOLD SHALL NOT RELIEVE THE OWNER OF COMPLYING WITH FEDERAL AND STATE LAWS PERTAINING TO THE PERFORMANCE OF ANNUAL ASSESSMENT WORK. NOTICES OF INTENTION TO HOLD FOR MILL SITES OR TUNNEL SITES NEED NOT BE COUNTY RECORDED. FOR MINING CLAIMS THE FORM FILED WITH THE BLM MUST BE IDENTICAL TO THE ONE THAT WAS OR WILL BE FILED WITH THE COUNTY.

Evidence of Annual Assessment Work or a Notice of Intention to Hold must be filed each calendar year following the calendar year in which the claim/site was located.

ALL CLAIMS LISTED ON A SINGLE AFFIDAVIT MUST BE CONTIGUOUS.

1. State of Arizona, County of Mohave ss:
2. I, (Name) Kent Dobbins
3. Reside at (Address) P.O. Box 1630
City Dolan Springs, County Mohave, State AZ, Zip 86441
being duly sworn, deposes and says that he/she is a citizen of the United States, more than eighteen years of age, that all of the facts set forth in this affidavit/jnotice, subject to the provisions and penalties of 18 USC 1001 pertaining to the filing of false, fictitous , or fraudulent statements with the United States, are true and correct according to the best of my knowledge, information and belief.

4. Owner's Name and Address (If not shown in items 1-3 above) CHECK HERE IF THIS IS A CHANGE OF ADDRESS [X]
Kent Dobbins
P.O. Box 1630
Dolan Springs, AZ 86441

5. That I am personally acquainted with the mining claims(s). The work and improvements were made by and at the expense of the owner(s) of said claim(s). Said contiguous group of claims, listed on the reverse side of this document, are situated in the Weaver Mining District, Mohave County, Arizona.

6. That between the dates starting at 12 o'clock noon on September 1, 19 98 And ending at 12 o'clock noon on September 1, 19 99 at least $ 1,000.00 Dollars worth of work and improvements were done and performed upon said claim(s) or upon one or more of a contiguous group of claims for the benefit of all, or wholly or partly outside of a contiguous group of claims for the benefit of all, not including the location work.

7. That the following persons were employed to perform the work and improvements described herein:
Kent Dobbins and others.

8. That the work and improvements performed were: Filled in washed out roads, and graded the roads. Removed some ore for processing.

9. Dated: Aug 24, 1999 Signature: Kent Dobbins
SUBSCRIBED AND SWORN TO before me, a Notary Public, this 24 day of August, 19 99
by KENT DOBBINS.
Notary Public Clairann Cave
MY COMMISSION EXPIRES 5/5/2003

OFFICIAL SEAL
CLAIRANN CAVE
NOTARY PUBLIC-ARIZONA
MOHAVE COUNTY
My Comm. Expires May 5, 2003

ENTERED INTO COMPUTER
12/21/99

If the claims/sites have consecutive BLM#s and are in the same Township, Range and Section(s), the may be listed as follows:

SAMPLE 1 - 10	A MC 19640 - 49	DKT/Pg 1025/1-10 RECORDING #910613-82.	4N	20W	36

CLAIM/SITE NAME	SERIAL NUMBER	Dkt/Pg or Recording # Of ORIGINAL LOCATION NOTICE	TWN SHP	RNG	SEC(S)
1. Silver Bell #22	AMC 117968	DKT/Pg 674/74&75	26N	21W	31
2. Silver Bell #23	AMC 117969	DKT/Pg 67/76&77	26N	21W	31
3. Silver Bell #24	AMC 117970	DKT/Pg 67/78&79	26N	21W	31
4. Blue Bell # 1	AMC 116235	DKT/Pg 672/953&954	26N	20W	31
5. Blue Bell # 2	AMC 116236	DKT/Pg 672/955&956	26N	20W	31
6. Tinker Bell # 4	AMC 117942	DKT/Pg 673/821&822	26N	20W	31
7. Tinker Bell # 5	AMC 117943	DKT/Pg 673/823&824	26N	20W	31
8. Tinker Bell # 6	AMC 117944	DKT/Pg 673/825&826	26N	20W	31
9. Tinker Bell # 7	AMC 117945	DKT/Pg 673/827&828	26N	20W	31
10. Tinker Bell # 8	AMC 117946	DKT/Pg 673/829&830	26N	20W	31
11.	AMC				
12.	AMC				
13.	AMC				
14.	AMC				
15.	AMC				
16.	AMC				
17.	AMC				
18.	AMC				
19.	AMC				
20.	AMC				
21.	AMC				
22.	AMC				
23.	AMC				
24.	AMC				
25.	AMC				
26.	AMC				
27.	AMC				
28.	AMC				
29.	AMC				
30.	AMC				

FILE WITH: BUREAU OF LAND MANAGEMENT, 222 NORTH CENTRAL AVENUE, PHOENIX, ARIZONA 85004-2203 and the respective county recorder, ON OR BEFORE DECEMBER 30th (NOT THE 31st). BLM requires a $5.00 nonrefundable service charge for each mining claim, mill site or tunnel site.

This form is for the purpose of complying with the laws of the United States Department of the Interior, Bureau of Land Management and the State of Arizona pertaining to assessment work and/or noitce of intention to hold. 30 USC 28, 43 CFR 3833.2, ARS 27-208. Subject to Paperwork Reduction Act and Privacy Act statements available at the BLM AZ State Office. This form is not copyrighted. It may be reproduced without restriction.

For BLM Use Only

RECEIVED
B.L.M. AZ STATE OFFICE
1999 AUG 25 P 12:43
PHOENIX, ARIZONA

Form 1370-41
(March 1984)

UNITED STATES
DEPARTMENT OF THE INTERIOR
BUREAU OF LAND MANAGEMENT

RECEIPT AND ACCOUNTING ADVICE CD/A2 NO. 2296863 07

Subject: POL (52) QUIT CLAIMS DEEDS (42) 1 36 18 478.00

Applicant: KENT DOBBINS
PO BOX 1630
DOLAN SPRINGS AZ 86441 CASH

Remitter:

Assignor:

LEASE MANAGEMENT DATA ☐NEW ☐UPDATE ☐PAYMENT

ORIGINAL SERIAL NO.	ASG.	TYPE	ST.	CTY.	FUND SYMBOL	ACRES/UNITS	RATE
AMC 117968 ET AL	(26						

AMOUNT	ANV. DATE	EXP. DATE	BILL CYC.	S/C	DISTRICT	NEXT BILL	MISC. DATA	U of M	ACTUAL UNITS

ASSIGNMENT SERIAL NO.	ASG.	TYPE	ST.	CTY.	FUND SYMBOL	ACRES/UNITS	RATE

AMOUNT	ANV. DATE	EXP. DATE	BILL CYC.	S/C	DISTRICT	NEXT BILL	MISC. DATA	U of M	ACTUAL UNITS

APPLY REMITTANCE

ACTION	FUND SYMBOL	CTY.	AMOUNT
FILING FEE			
RENTAL			
UNEARNED			
REFUND			5.00
TOTAL			
AMOUNT DUE			

Remarks: AMC 107673 - not processed (transfer)

BY: Barry B Hyde DATE: 3/10/2000

Lease in Escrow?
KGS?
Auto Escalates?
Do Renew?
Of Interest?
Operating Rights?
Operator
Bond Filed?

FOR MMS USE ONLY

BILLEE NUMBER		FOREST REFUGE	
OCS SECTION CODE			

99050979 BK 3363 PG 280
OFFICIAL RECORDS OF MOHAVE COUNTY
JOAN MC CALL, MOHAVE COUNTY RECORDER
08/25/1999 08:09A PAGE 1 OF 2
KENT DOBBINS
RECORDING FEE 14.00

Return Document to:

Christine Jordan
1220 E. Minota St.
Springfield, MO 65804

Telephone # ( )

For BLM Use Only

10 claims
5.00
50.00 Total
KC

AZ-3850-1 (July 1992)

AMC 107667
AMC 116235
AMC 116255
AMC 117907
AMC 117939

☒ **AFFIDAVIT OF PERFORMANCE OF ANNUAL WORK.**
Also fill in ITEMS 1 through 9 and the reverse side of this document.

☐ **NOTICE OF INTENTION TO HOLD**
I intend to hold the claims(s)/site(s) listed on the reverse side of this document for the calendar year 19___.
Also fill in ITEMS 1 through 4 and ITEM 9.

NOTICES OF INTENTION TO HOLD ARE FOR MILLSITES AND TUNNEL SITES OR FOR MINING CLAIMS WHEN ASESSMENT WORK HAS NOT BEEN DONE, REGARDLESS OF WHETHER THE ANNUAL ASSESSMENT HAS BEEN SUSPENDED, DEFERRED, OR NOT YET ACCRUED. THE FILING OF A NOTICE OF INTENTION TO HOLD SHALL NOT RELIEVE THE OWNER OF COMPLYING WITH FEDERAL AND STATE LAWS PERTAINING TO THE PERFORMANCE OF ANNUAL ASSESSMENT WORK. NOTICES OF INTENTION TO HOLD FOR MILL SITES OR TUNNEL SITES NEED NOT BE COUNTY RECORDED. FOR MINING CLAIMS THE FORM FILED WITH THE BLM MUST BE IDENTICAL TO THE ONE THAT WAS OR WILL BE FILED WITH THE COUNTY.

Evidence of Annual Assessment Work or a Notice of Intention to Hold must be filed each calendar year following the calendar year in which the claim/site was located.

ALL CLAIMS LISTED ON A SINGLE AFFIDAVIT MUST BE CONTIGUOUS.

1. State of Arizona, County of Mohave ss:
2. I, (Name) Christine Jordan
3. Reside at (Address) 1220 E. Minota St.
City Springfield, County ~~Greene~~, State MO, Zip 65804

being duly sworn, deposes and says that he/she is a citizen of the United States, more than eighteen years of age, that all of the facts set forth in this affidavit/jnotice, subject to the provisions and penalties of 18 USC 1001 pertaining to the filing of false, fictitous , or fraudulent statements with the United States, are true and correct according to the best of my knowledge, information and belief.

4. Owner's Name and Address (If not shown in items 1-3 above) CHECK HERE IF THIS IS A CHANGE OF ADDRESS ☐

5. That I am personally acquainted with the mining claims(s). The work and improvements were made by and at the expense of the owner(s) of said claim(s). Said contiguous group of claims, listed on the reverse side of this document, are situated in the Weaver Mining District, Mohave County, Arizona.

6. That between the dates starting at 12 o'clock noon on September 1, 19 98 And ending at 12 o'clock noon on September 1, 1999 at least $ 1,000.00 Dollars worth of work and improvements were done and performed upon said claim(s) or upon one or more of a contiguous group of claims for the benefit of all, or wholly or partly outside of a contiguous group of claims for the benefit of all, not including the location work.

7. That the following persons were employed to perform the work and improvements described herein:
Kent Dobbins and others.

8. That the work and improvements performed were: Filled in washed out roads, and graded the roads. Removed some ore for processing.

9. Dated: 8/18/99, Signature: Christine K Jordan

SUBSCRIBED AND SWORN TO before me, a Notary Public, this 18th day of August, 19 99
by Ramona L. Bennett.
Notary Public Ramona L. Bennett
MY COMMISSION EXPIRES April 9, 2000

RAMONA L. BENNETT NOTARY PUBLIC SEAL STATE OF MISSOURI
Ramona L. Bennett Notary Public
Christian County State of Missouri

ENTERED INTO COMPUTER
8/24/99

If the claims/sites have consecutive BLM#s and are in the same Township, Range and Section(s), the may be listed as follows:

SAMPLE 1 - 10	A MC 19640 - 49	DKT/Pg 1025/1-10 RECORDING #91061?3-82.	4N	20W	36

CLAIM/SITE NAME	SERIAL NUMBER	Dkt/Pg or Recording # Of ORIGINAL LOCATION NOTICE	TWN SHP	RNG	SEC(S)
1. Gold Bell # 1	AMC 117907	DKT/Pg 674/2&3	26N	20W	26&35
2. Gold Bell # 2	AMC 117908	DKT/Pg 674/4&5	26N	20W	26&35
3. Gold Bell #17	AMC 117923	DKT/Pg 674/34&35	26N	20W	26&35
4. Gold Bell #18	AMC 117924	DKT/Pg 674/36&37	26N	20W	26&35
5. Silver Bell # 9	AMC 117955	DKT/Pg 673/979&980	26N	21W	25&26
6. Silver Bell #10	AMC 117956	DKT/Pg 673/981&982	26N	21W	25&26
7. Silver Bell #11	AMC 117957	DKT/Pg 673/983&984	26N	21W	25&26
8. Silver Bell #12	AMC 117958	DKT/Pg 673/985&986	26N	21W	25&26
9. Tiger Bell # 1	AMC 116255	DKT/Pg 672/993&994	26N	21W	25
10. Tiger Bell # 8	AMC 116262	DKT/Pg 673/7&8	26N	21W	25
11.	AMC				
12.	AMC				
13.	AMC				
14.	AMC				
15.	AMC				
16.	AMC				
17.	AMC				
18.	AMC				
19.	AMC				
20.	AMC				
21.	AMC				
22.	AMC				
23.	AMC				
24.	AMC				
25.	AMC				
26.	AMC				
27.	AMC				
28.	AMC				
29.	AMC				
30.	AMC				

FILE WITH: BUREAU OF LAND MANAGEMENT, 222 NORTH CENTRAL AVENUE, PHOENIX, ARIZONA 85004-2203 and the respective county recorder, ON OR BEFORE DECEMBER 30th (NOT THE 31st). BLM requires a $5.00 nonrefundable service charge for each mining claim, mill site or tunnel site.

This form is for the purpose of complying with the laws of the United States Department of the Interior, Bureau of Land Management and the State of Arizona pertaining to assessment work and/or noitce of intention to hold. 30 USC 28, 43 CFR 3833.2, ARS 27-208. Subject to Paperwork Reduction Act and Privacy Act statements available at the BLM AZ State Office. This form is not copyrighted. It may be reproduced without restriction.

For BLM Use Only

RECEIVED
B.L.M. AZ STATE OFFICE
1999 AUG 25 P 12:28
PHOENIX, ARIZONA

C

99050981 BK 3363 PG 284
OFFICIAL RECORDS OF MOHAVE COUNTY
JOAN MC CALL, MOHAVE COUNTY RECORDER
08/25/1999 08:09A PAGE 1 OF 1
KENT DOBBINS
RECORDING FEE 14.00

Return Document to:

Janet Eckman
3337 S. Scenic
Springfield, MO 65807

Telephone # ( )

For BLM Use Only

10 Claims
5.00 ea
50.00 total
kc

AZ-3850-1 (July 1992)

☒ **AFFIDAVIT OF PERFORMANCE OF ANNUAL WORK.**
Also fill in ITEMS 1 through 9 and the reverse side of this document.

☐ **NOTICE OF INTENTION TO HOLD**
I intend to hold the claims(s)/site(s) listed on the reverse side of this document for the calendar year 19___.
Also fill in ITEMS 1 through 4 and ITEM 9.

NOTICES OF INTENTION TO HOLD ARE FOR MILLSITES AND TUNNEL SITES OR FOR MINING CLAIMS WHEN ASESSMENT WORK HAS NOT BEEN DONE, REGARDLESS OF WHETHER THE ANNUAL ASSESSMENT HAS BEEN SUSPENDED, DEFERRED, OR NOT YET ACCRUED. THE FILING OF A NOTICE OF INTENTION TO HOLD SHALL NOT RELIEVE THE OWNER OF COMPLYING WITH FEDERAL AND STATE LAWS PERTAINING TO THE PERFORMANCE OF ANNUAL ASSESSMENT WORK. NOTICES OF INTENTION TO HOLD FOR MILL SITES OR TUNNEL SITES NEED NOT BE COUNTY RECORDED. FOR MINING CLAIMS THE FORM FILED WITH THE BLM MUST BE IDENTICAL TO THE ONE THAT WAS OR WILL BE FILED WITH THE COUNTY.

Evidence of Annual Assessment Work or a Notice of Intention to Hold must be filed each calendar year following the calendar year in which the claim/site was located.

ALL CLAIMS LISTED ON A SINGLE AFFIDAVIT MUST BE CONTIGUOUS.

1. State of Arizona, County of Mohave ss:
2. I, (Name) Janet Eckman
3. Reside at (Address) 3337 S. Scenic
City Springfield, County Greene, State MO, Zip 65807
being duly sworn, deposes and says that he/she is a citizen of the United States, more than eighteen years of age, that all of the facts set forth in this affidavit/jnotice, subject to the provisions and penalties of 18 USC 1001 pertaining to the filing of false, fictitous , or fraudulent statements with the United States, are true and correct according to the best of my knowledge, information and belief.

4. Owner's Name and Address (If not shown in items 1-3 above) CHECK HERE IF THIS IS A CHANGE OF ADDRESS ☐

5. That I am personally acquainted with the mining claims(s). The work and improvements were made by and at the expense of the owner(s) of said claim(s). Said contiguous group of claims, listed on the reverse side of this document, are situated in the Weaver Mining District, Mohave County, Arizona.

6. That between the dates starting at 12 o'clock noon on September 1, 19 98 And ending at 12 o'clock noon on September 1, 19 99 at least $ 1,000.00 Dollars worth of work and improvements were done and performed upon said claim(s) or upon one or more of a contiguous group of claims for the benefit of all, or wholly or partly outside of a contiguous group of claims for the benefit of all, not including the location work.

7. That the following persons were employed to perform the work and improvements described herein:
Kent Dobbins and others.

8. That the work and improvements performed were: Filled in washed out roads, and graded the roads. Removed some ore for processing.

9. Dated: X 8-19-99, Signature: X Janet Eckman

SUBSCRIBED AND SWORN TO before me, a Notary Public, this 19 day of August 1999
by Stacy J. Koch
Notary Public Stacy J. Koch
MY COMMISSION EXPIRES March 20, 2002

STACY J. KOCH
Notary Public – Notary Seal
STATE OF MISSOURI
Christian County
My Commission Expires Mar. 20, 2002

PUBLIC NOTARY SEAL

ENTERED INTO COMPUTER

If the claims/sites have consecutive BLM#s and are in the same Township, Range and Section(s), the may be listed as follows:

SAMPLE 1 - 10	A MC 19640 - 49	DKT/Pg 1025/1-10 RECORDING #91061?3-82.	4N	20W	36

	CLAIM/SITE NAME	SERIAL NUMBER	Dkt/Pg or Recording # Of ORIGINAL LOCATION NOTICE	TWN SHP	RNG	SEC(S)
1.	Silver Bell # 1	AMC 117947	DKT/Pg 673/963&964	26N	21W	23,24,25,2
2.	Silver Bell # 2	AMC 117948	DKT/Pg 673/965&966	26N	21W	23,24,25,2
3.	Silver Bell # 3	AMC 117949	DKT/Pg 673/967&968	26N	21W	23,24,25,2
4.	Silver Bell # 4	AMC 117950	DKT/Pg 673/969&970	26N	21W	23,24,25,2
5.	Silver Bell # 5	AMC 117951	DKT/Pg 673/971&972	26N	21W	23,24,25,2
6.	Silver Bell # 6	AMC 117952	DKT/Pg 673/973&974	26N	21W	23,24,25,2
7.	Silver Bell # 7	AMC 117953	DKT/Pg 673/975&976	26N	21W	23,24,25,2
8.	Silver Bell # 8	AMC 117954	DKT/Pg 673/977&978	26N	21W	23,24,25,2
9.	Tiger Bell # 9	AMC 116263	DKT/Pg 673/9&10	26N	21W	24,25
10.	Tiger Bell #20	AMC 116274	DKT/Pg 673/31&32	26N	21W	24,25
11.		AMC				
12.		AMC				
13.		AMC				
14.		AMC				
15.		AMC				
16.		AMC				
17.		AMC				
18.		AMC				
19.		AMC				
20.		AMC				
21.		AMC				
22.		AMC				
23.		AMC				
24.		AMC				
25.		AMC				
26.		AMC				
27.		AMC				
28.		AMC				
29.		AMC				
30.		AMC				

FILE WITH: BUREAU OF LAND MANAGEMENT, 222 NORTH CENTRAL AVENUE, PHOENIX, ARIZONA 85004-2203 and the respective county recorder, ON OR BEFORE DECEMBER 30th (NOT THE 31st). BLM requires a $5.00 nonrefundable service charge for each mining claim, mill site or tunnel site.

This form is for the purpose of complying with the laws of the United States Department of the Interior, Bureau of Land Management and the State of Arizona pertaining to assessment work and/or noitce of intention to hold. 30 USC 28, 43 CFR 3833.2, ARS 27-208. Subject to Paperwork Reduction Act and Privacy Act statements available at the BLM AZ State Office. This form is not copyrighted. It may be reproduced without restriction.

For BLM Use Only

PHOENIX, ARIZONA

1999 AUG 25 P 12:26

RECEIVED
B.L.M. AZ STATE OFFICE

99050983 BK 3363 PG 288
OFFICIAL RECORDS OF MOHAVE COUNTY
JOAN MC CALL, MOHAVE COUNTY RECORDER
08/25/1999 08:11A PAGE 1 OF 2
KENT DOBBINS
RECORDING FEE 14.00

Return Document to:

Donald Stewart
1837 W. Camino Lane
Springfield, MO 65810

Telephone # (417) 883-1306

For BLM Use Only

10 Claims
5 Sec
50.00 Total
KC

AZ-3850-1 (July 1992)

☒ **AFFIDAVIT OF PERFORMANCE OF ANNUAL WORK.**
Also fill in ITEMS 1 through 9 and the reverse side of this document.

☐ **NOTICE OF INTENTION TO HOLD**
I intend to hold the claims(s)/site(s) listed on the reverse side of this document for the calendar year 19___.
Also fill in ITEMS 1 through 4 and ITEM 9.

NOTICES OF INTENTION TO HOLD ARE FOR MILLSITES AND TUNNEL SITES OR FOR MINING CLAIMS WHEN ASESSMENT WORK HAS NOT BEEN DONE, REGARDLESS OF WHETHER THE ANNUAL ASSESSMENT HAS BEEN SUSPENDED, DEFERRED, OR NOT YET ACCRUED. THE FILING OF A NOTICE OF INTENTION TO HOLD SHALL NOT RELIEVE THE OWNER OF COMPLYING WITH FEDERAL AND STATE LAWS PERTAINING TO THE PERFORMANCE OF ANNUAL ASSESSMENT WORK. NOTICES OF INTENTION TO HOLD FOR MILL SITES OR TUNNEL SITES NEED NOT BE COUNTY RECORDED. FOR MINING CLAIMS THE FORM FILED WITH THE BLM MUST BE IDENTICAL TO THE ONE THAT WAS OR WILL BE FILED WITH THE COUNTY.

Evidence of Annual Assessment Work or a Notice of Intention to Hold must be filed each calendar year following the calendar year in which the claim/site was located.

ALL CLAIMS LISTED ON A SINGLE AFFIDAVIT MUST BE CONTIGUOUS.

1. State of Arizona, County of Mohave ss:
2. I, (Name) Donald Stewart
3. Reside at (Address) 1837 W. Camino Lane
City Springfield, County Greene, State MO, Zip 65810
being duly sworn, deposes and says that he/she is a citizen of the United States, more than eighteen years of age, that all of the facts set forth in this affidavit/jnotice, subject to the provisions and penalties of 18 USC 1001 pertaining to the filing of false, fictitous , or fraudulent statements with the United States, are true and correct according to the best of my knowledge, information and belief.

4. Owner's Name and Address (If not shown in items 1-3 above) CHECK HERE IF THIS IS A CHANGE OF ADDRESS ☐

5. That I am personally acquainted with the mining claims(s). The work and improvements were made by and at the expense of the owner(s) of said claim(s). Said contiguous group of claims, listed on the reverse side of this document, are situated in the Weaver Mining District, Mohave County, Arizona.

6. That between the dates starting at 12 o'clock noon on September 1, 19 98 And ending at 12 o'clock noon on September 1, 19 99 at least $ 1,000.00 Dollars worth of work and improvements were done and performed upon said claim(s) or upon one or more of a contiguous group of claims for the benefit of all, or wholly or partly outside of a contiguous group of claims for the benefit of all, not including the location work.

7. That the following persons were employed to perform the work and improvements described herein: Kent Dobbins and others.

8. That the work and improvements performed were: Filled in washed out roads, and graded the roads. Removed some ore for processing.

9. Dated: 8-18-99, Signature: Donald Stewart
SUBSCRIBED AND SWORN TO before me, a Notary Public, this 18 day of August, 19 99
by Denise M Silvey.
Notary Public Denise M Silvey
MY COMMISSION EXPIRES

DENISE M. SILVEY Notary Public
Christian County State of Missouri
My Commission Expires Feb. 2, 2001

ENTERED INTO COMPUTER
8/25/99

If the claims/sites have consecutive BLM#s and are in the same Township, Range and Section(s), the may be listed as follows:

SAMPLE 1 - 10	A MC 19640 - 49	DKT/Pg 1025/1-10 RECORDING #91061?3-82.	4N	20W	36

	CLAIM/SITE NAME		SERIAL NUMBER	Dkt/Pg or Recording # Of ORIGINAL LOCATION NOTICE	TWN SHP	RNG	SEC(S)
1.	Jumpin Jack # 1	AMC	107667	DKT/Pg 643/955&956	26N	20&21W	25,30,31
2.	Jumpin Jack # 2	AMC	107668	DKT/Pg 643/957&958	26N	20&21W	25,30,31
3.	Jumpin Jack # 3	AMC	107669	DKT/Pg 643/959&960	26N	20&21W	25,30,31
4.	Jumpin Jack # 5	AMC	107671	DKT/Pg 644/100&101	26N	20&21W	25,30,31
5.	Jumpin Jack # 6	AMC	107672	DKT/Pg 644/102&103	26N	20&21W	25,30,31
6.	Tiger Bell #21	AMC	116275	DKT/Pg 673/33&34	26N	21W	19&24
7.	Tiger Bell #22	AMC	116276	DKT/Pg 673/35&36	26N	21W	19&24
8.	Tiger Bell #23	AMC	116277	DKT/Pg 673/37&38	26N	21W	19&24
9.	Tiger Bell #24	AMC	116278	DKT/Pg 673/39&40	26N	21W	19&24
10.	Tiger Bell #25	AMC	116279	DKT/Pg 673/41&42	26N	21W	19&24
11.		AMC					
12.		AMC					
13.		AMC					
14.		AMC					
15.		AMC					
16.		AMC					
17.		AMC					
18.		AMC					
19.		AMC					
20.		AMC					
21.		AMC					
22.		AMC					
23.		AMC					
24.		AMC					
25.		AMC					
26.		AMC					
27.		AMC					
28.		AMC					
29.		AMC					
30.		AMC					

FILE WITH: BUREAU OF LAND MANAGEMENT, 222 NORTH CENTRAL AVENUE, PHOENIX, ARIZONA 85004-2203 and the respective county recorder, ON OR BEFORE DECEMBER 30th (NOT THE 31st). BLM requires a $5.00 nonrefundable service charge for each mining claim, mill site or tunnel site.

This form is for the purpose of complying with the laws of the United States Department of the Interior, Bureau of Land Management and the State of Arizona pertaining to assessment work and/or noitce of intention to hold. 30 USC 28, 43 CFR 3833.2, ARS 27-208. Subject to Paperwork Reduction Act and Privacy Act statements available at the BLM AZ State Office. This form is not copyrighted. It may be reproduced without restriction.

For BLM Use Only

RECEIVED
B.L.M. AZ STATE OFFICE
1999 AUG 25 P 12 26
PHOENIX, ARIZONA

99050985 BK 3363 PG 292
OFFICIAL RECORDS OF MOHAVE COUNTY
JOAN MC CALL, MOHAVE COUNTY RECORDER
08/25/1999 08:12A PAGE 1 OF 2
KENT DOBBINS
RECORDING FEE 14.00

Return Document to:

Kenny Stewart
177 U.S. Highway 1
PMB 302
Tequesta, Florida 33469
Telephone # (561) 745-1369

For BLM Use Only

10 Claims
$5.00 ea
$50.00 Total
KC

AZ-3850-1 (July 1992)

☒ **AFFIDAVIT OF PERFORMANCE OF ANNUAL WORK.**
Also fill in ITEMS 1 through 9 and the reverse side of this document.

☐ **NOTICE OF INTENTION TO HOLD**
I intend to hold the claims(s)/site(s) listed on the reverse side of this document for the calendar year 19___.
Also fill in ITEMS 1 through 4 and ITEM 9.

NOTICES OF INTENTION TO HOLD ARE FOR MILLSITES AND TUNNEL SITES OR FOR MINING CLAIMS WHEN ASESSMENT WORK HAS NOT BEEN DONE, REGARDLESS OF WHETHER THE ANNUAL ASSESSMENT HAS BEEN SUSPENDED, DEFERRED, OR NOT YET ACCRUED. THE FILING OF A NOTICE OF INTENTION TO HOLD SHALL NOT RELIEVE THE OWNER OF COMPLYING WITH FEDERAL AND STATE LAWS PERTAINING TO THE PERFORMANCE OF ANNUAL ASSESSMENT WORK. NOTICES OF INTENTION TO HOLD FOR MILL SITES OR TUNNEL SITES NEED NOT BE COUNTY RECORDED. FOR MINING CLAIMS THE FORM FILED WITH THE BLM MUST BE IDENTICAL TO THE ONE THAT WAS OR WILL BE FILED WITH THE COUNTY.

Evidence of Annual Assessment Work or a Notice of Intention to Hold must be filed each calendar year following the calendar year in which the claim/site was located.

ALL CLAIMS LISTED ON A SINGLE AFFIDAVIT MUST BE CONTIGUOUS.

1. State of Arizona, County of Mohave ss:
2. I, (Name) Kenny Stewart
3. Reside at (Address) 177 U.S. Highway 1, PMB 302
City Tequesta, County P.B.M. Beach, State Florida, Zip 33469
being duly sworn, deposes and says that he/she is a citizen of the United States, more than eighteen years of age, that all of the facts set forth in this affidavit/jnotice, subject to the provisions and penalties of 18 USC 1001 pertaining to the filing of false, fictitous , or fraudulent statements with the United States, are true and correct according to the best of my knowledge, information and belief.

4. Owner's Name and Address (If not shown in items 1-3 above) CHECK HERE IF THIS IS A CHANGE OF ADDRESS ☐

5. That I am personally acquainted with the mining claims(s). The work and improvements were made by and at the expense of the owner(s) of said claim(s). Said contiguous group of claims, listed on the reverse side of this document, are situated in the Weaver Mining District, Mohave County, Arizona.

6. That between the dates starting at 12 o'clock noon on September 1, 1998 And ending at 12 o'clock noon on September 1, 1999 at least $ 1,000.00 Dollars worth of work and improvements were done and performed upon said claim(s) or upon one or more of a contiguous group of claims for the benefit of all, or wholly or partly outside of a contiguous group of claims for the benefit of all, not including the location work.

7. That the following persons were employed to perform the work and improvements described herein:
Kent Dobbins and others.

8. That the work and improvements performed were: Filled in washed out roads, and graded the roads. Removed some ore for processing.

9. Dated: 8/18/99, Signature:

SUBSCRIBED AND SWORN TO before me, a Notary Public, this 18 day of August, 1999
by Denise M Silvey
Notary Public Denise M Silvey
MY COMMISSION EXPIRES

DENISE M. SILVEY Notary Public
Christian County State of Missouri
My Commission Expires Feb. 17, 2001

STATE OF FLORIDA NOTARY SEAL

ENTERED INTO COMPUTER
12/21/99

If the claims/sites have consecutive BLM#s and are in the same Township, Range and Section(s), the may be listed as follows:

SAMPLE 1 - 10	A MC 19640 - 49	DKT/Pg 1025/1-10 RECORDING #91061?3-82.	4N	20W	36

	CLAIM/SITE NAME	SERIAL NUMBER	Dkt/Pg or Recording # Of ORIGINAL LOCATION NOTICE	TWN SHP	RNG	SEC(S)
1.	Blue Bell # 9	AMC 116243	DKT/Pg 672/969&970	26N	20W	19&30
2.	Blue Bell #12	AMC 116246	DKT/Pg 672/975&976	26N	20W	19&30
3.	Blue Bell #13	AMC 116247	DKT/Pg 672/977&978	26N	20W	19&30
4.	Blue Bell #14	AMC 116248	DKT/Pg 672/979&980	26N	20W	19&30
5.	Blue Bell #15	AMC 116249	DKT/Pg 672/981&982	26N	20W	19&30
6.	Blue Bell #16	AMC 116250	DKT/Pg 672/983&984	26N	20W	19&30
7.	Blue Bell #17	AMC 116251	DKT/Pg 672/985&986	26N	20W	19&30
8.	Blue Bell #18	AMC 116252	DKT/Pg 672/987&988	26N	20W	19&30
9.	Blue Bell #19	AMC 116253	DKT/Pg 672/989&990	26N	20W	19&30
10.	Blue Bell #20	AMC 116254	DKT/Pg 672/991&992	26N	20W	19&30
11.		AMC				
12.		AMC				
13.		AMC				
14.		AMC				
15.		AMC				
16.		AMC				
17.		AMC				
18.		AMC				
19.		AMC				
20.		AMC				
21.		AMC				
22.		AMC				
23.		AMC				
24.		AMC				
25.		AMC				
26.		AMC				
27.		AMC				
28.		AMC				
29.		AMC				
30.		AMC				

FILE WITH: BUREAU OF LAND MANAGEMENT, 222 NORTH CENTRAL AVENUE, PHOENIX, ARIZONA 85004-2203 and the respective county recorder, ON OR BEFORE DECEMBER 30th (NOT THE 31st). BLM requires a $5.00 nonrefundable service charge for each mining claim, mill site or tunnel site.

This form is for the purpose of complying with the laws of the United States Department of the Interior, Bureau of Land Management and the State of Arizona pertaining to assessment work and/or noitce of intention to hold. 30 USC 28, 43 CFR 3833.2, ARS 27-208. Subject to Paperwork Reduction Act and Privacy Act statements available at the BLM AZ State Office. This form is not copyrighted. It may be reproduced without restriction.

For BLM Use Only

RECEIVED
B.L.M. AZ STATE OFFICE
1999 AUG 25 P 12:26
PHOENIX, ARIZONA

99050977 BK 3363 PG 276
OFFICIAL RECORDS OF MOHAVE COUNTY
JOAN MC CALL, MOHAVE COUNTY RECORDER
08/25/1999 08:08A PAGE 1 OF 2
KENT DOBBINS
RECORDING FEE 14.00

Return Document to:

Courtney McCurdy
3337-A S. Scenic Street
Springfield, MO 65807

Telephone # ( )

For BLM Use Only

5 Claims
5.00 ea
25.00 Total
KC

AZ-3850-1 (July 1992)

☒ **AFFIDAVIT OF PERFORMANCE OF ANNUAL WORK.**
Also fill in ITEMS 1 through 9 and the reverse side of this document.

☐ **NOTICE OF INTENTION TO HOLD**
I intend to hold the claims(s)/site(s) listed on the reverse side of this document for the calendar year 19___.
Also fill in ITEMS 1 through 4 and ITEM 9.

NOTICES OF INTENTION TO HOLD ARE FOR MILLSITES AND TUNNEL SITES OR FOR MINING CLAIMS WHEN ASESSMENT WORK HAS NOT BEEN DONE, REGARDLESS OF WHETHER THE ANNUAL ASSESSMENT HAS BEEN SUSPENDED, DEFERRED, OR NOT YET ACCRUED. THE FILING OF A NOTICE OF INTENTION TO HOLD SHALL NOT RELIEVE THE OWNER OF COMPLYING WITH FEDERAL AND STATE LAWS PERTAINING TO THE PERFORMANCE OF ANNUAL ASSESSMENT WORK. NOTICES OF INTENTION TO HOLD FOR MILL SITES OR TUNNEL SITES NEED NOT BE COUNTY RECORDED. FOR MINING CLAIMS THE FORM FILED WITH THE BLM MUST BE IDENTICAL TO THE ONE THAT WAS OR WILL BE FILED WITH THE COUNTY.

Evidence of Annual Assessment Work or a Notice of Intention to Hold must be filed each calendar year following the calendar year in which the claim/site was located.

ALL CLAIMS LISTED ON A SINGLE AFFIDAVIT MUST BE CONTIGUOUS.

1. State of Arizona, County of Mohave ss:
2. I, (Name) Courtney McCurdy
3. Reside at (Address) 3337-A S. Scenic Street
City Springfield, County Greene, State MO, Zip 65807
being duly sworn, deposes and says that he/she is a citizen of the United States, more than eighteen years of age, that all of the facts set forth in this affidavit/jnotice, subject to the provisions and penalties of 18 USC 1001 pertaining to the filing of false, fictitous , or fraudulent statements with the United States, are true and correct according to the best of my knowledge, information and belief.

4. Owner's Name and Address (If not shown in items 1-3 above) CHECK HERE IF THIS IS A CHANGE OF ADDRESS ☐

5. That I am personally acquainted with the mining claims(s). The work and improvements were made by and at the expense of the owner(s) of said claim(s). Said contiguous group of claims, listed on the reverse side of this document, are situated in the Weaver Mining District, Mohave County, Arizona.

6. That between the dates starting at 12 o'clock noon on September 1, 19 98 And ending at 12 o'clock noon on September 1, 1999 at least $ 500.00 Dollars worth of work and improvements were done and performed upon said claim(s) or upon one or more of a contiguous group of claims for the benefit of all, or wholly or partly outside of a contiguous group of claims for the benefit of all, not including the location work.

7. That the following persons were employed to perform the work and improvements described herein:
Kent Dobbins and others.

8. That the work and improvements performed were: Filled in washed out roads, and graded the roads. Removed some ore for processing.

9. Dated: 8/19/99, Signature: x C J McCurdy
SUBSCRIBED AND SWORN TO before me, a Notary Public, this 19 day of August, 1999
by Stacy J. Koch
Notary Public Stacy J. Koch
MY COMMISSION EXPIRES March 20, 2002

NOTARY PUBLIC NOTARY SEAL

STACY J. KOCH
Notary Public – Notary Seal
STATE OF MISSOURI
Christian County
My Commission Expires Mar. 20, 2002

ENTERED INTO COMPUTER

If the claims/sites have consecutive BLM#s and are in the same Township, Range and Section(s), the may be listed as follows:

SAMPLE 1 - 10	A MC 19640 - 49	DKT/Pg 1025/1-10 RECORDING #9106173-82.	4N	20W	36

CLAIM/SITE NAME	SERIAL NUMBER	Dkt/Pg or Recording # Of ORIGINAL LOCATION NOTICE	TWN SHP	RNG	SEC(S)
1. Tiger Bell #15	AMC 116269	DKT/Pg 673/21&22	26N	21W	24&25
2. Tiger Bell #16	AMC 116270	DKT/Pg 673/23&24	26N	21W	24&25
3. Tiger Bell #17	AMC 116271	DKT/Pg 673/25&26	26N	21W	24&25
4. Tiger Bell #18	AMC 116272	DKT/Pg 673/27&28	26N	21W	24&25
5. Tiger Bell #19	AMC 116273	DKT/Pg 673/29&30	26N	21W	24&25
6.	AMC				
7.	AMC				
8.	AMC				
9.	AMC				
10.	AMC				
11.	AMC				
12.	AMC				
13.	AMC				
14.	AMC				
15.	AMC				
16.	AMC				
17.	AMC				
18.	AMC				
19.	AMC				
20.	AMC				
21.	AMC				
22.	AMC				
23.	AMC				
24.	AMC				
25.	AMC				
26.	AMC				
27.	AMC				
28.	AMC				
29.	AMC				
30.	AMC				

FILE WITH: BUREAU OF LAND MANAGEMENT, 222 NORTH CENTRAL AVENUE, PHOENIX, ARIZONA 85004-2203 and the respective county recorder, ON OR BEFORE DECEMBER 30th (NOT THE 31st). BLM requires a $5.00 nonrefundable service charge for each mining claim, mill site or tunnel site.

This form is for the purpose of complying with the laws of the United States Department of the Interior, Bureau of Land Management and the State of Arizona pertaining to assessment work and/or noitce of intention to hold. 30 USC 28, 43 CFR 3833.2, ARS 27-208. Subject to Paperwork Reduction Act and Privacy Act statements available at the BLM AZ State Office. This form is not copyrighted. It may be reproduced without restriction.

For BLM Use Only

PHOENIX, ARIZONA

1999 AUG 25 P 12:25

B.L.M. AZ STATE OFFICE
RECEIVED

99050986 BK 3363 PG 294
OFFICIAL RECORDS OF MOHAVE COUNTY
JOAN MC CALL, MOHAVE COUNTY RECORDER
08/25/1999 08:12A PAGE 1 OF 2
KENT DOBBINS
RECORDING FEE 14.00

Return Document to:

KD&O Mining Company, Inc.
P.O. Box 1630
Dolan Springs, AZ 86441

Telephone # ( )

For BLM Use Only

1 Claim
5.00
5.00 Total

AZ-3850-1 (July 1992)

☒ **AFFIDAVIT OF PERFORMANCE OF ANNUAL WORK.**
Also fill in ITEMS 1 through 9 and the reverse side of this document.

☐ **NOTICE OF INTENTION TO HOLD**
I intend to hold the claims(s)/site(s) listed on the reverse side of this document for the calendar year 19___.
Also fill in ITEMS 1 through 4 and ITEM 9.

NOTICES OF INTENTION TO HOLD ARE FOR MILLSITES AND TUNNEL SITES OR FOR MINING CLAIMS WHEN ASESSMENT WORK HAS NOT BEEN DONE, REGARDLESS OF WHETHER THE ANNUAL ASSESSMENT HAS BEEN SUSPENDED, DEFERRED, OR NOT YET ACCRUED. THE FILING OF A NOTICE OF INTENTION TO HOLD SHALL NOT RELIEVE THE OWNER OF COMPLYING WITH FEDERAL AND STATE LAWS PERTAINING TO THE PERFORMANCE OF ANNUAL ASSESSMENT WORK. NOTICES OF INTENTION TO HOLD FOR MILL SITES OR TUNNEL SITES NEED NOT BE COUNTY RECORDED. FOR MINING CLAIMS THE FORM FILED WITH THE BLM MUST BE IDENTICAL TO THE ONE THAT WAS OR WILL BE FILED WITH THE COUNTY.

Evidence of Annual Assessment Work or a Notice of Intention to Hold must be filed each calendar year following the calendar year in which the claim/site was located.

ALL CLAIMS LISTED ON A SINGLE AFFIDAVIT MUST BE CONTIGUOUS.

1. State of Arizona, County of Mohave ss:
2. I, (Name) KD&O Mining Company, Inc.
3. Reside at (Address) P.O. Box 1630
City Dolan Springs, County Mohave, State AZ, Zip 86441
being duly sworn, deposes and says that he/she is a citizen of the United States, more than eighteen years of age, that all of the facts set forth in this affidavit/jnotice, subject to the provisions and penalties of 18 USC 1001 pertaining to the filing of false, fictitous , or fraudulent statements with the United States, are true and correct according to the best of my knowledge, information and belief.

4. Owner's Name and Address (If not shown in items 1-3 above) CHECK HERE IF THIS IS A CHANGE OF ADDRESS ☐

5. That I am personally acquainted with the mining claims(s). The work and improvements were made by and at the expense of the owner(s) of said claim(s). Said contiguous group of claims, listed on the reverse side of this document, are situated in the Weaver Mining District, Mohave County, Arizona.

6. That between the dates starting at 12 o'clock noon on September 1, 19 98 And ending at 12 o'clock noon on September 1, 19 99 at least $ 1,000.00 Dollars worth of work and improvements were done and performed upon said claim(s) or upon one or more of a contiguous group of claims for the benefit of all, or wholly or partly outside of a contiguous group of claims for the benefit of all, not including the location work.

7. That the following persons were employed to perform the work and improvements described herein:
Kent Dobbins and others.

8. That the work and improvements performed were: Filled in washed out roads, and graded the roads. Removed some ore for processing.

9. Dated: aug 25, 1999, Signature: Kent Dobbins (President) K.D. & D. Mining & Dev.
SUBSCRIBED AND SWORN TO before me, a Notary Public, this 25 day of August, 19 99
by Kent Dobbins, President
Notary Public Clairann Cave
MY COMMISSION EXPIRES 5/5/2003

OFFICIAL SEAL
CLAIRANN CAVE
NOTARY PUBLIC-ARIZONA
MOHAVE COUNTY
My Comm. Expires May 5, 2003

ENTERED INTO COMPUTER
12/21/99

If the claims/sites have consecutive BLM#s and are in the same Township, Range and Section(s), the may be listed as follows:

SAMPLE 1 - 10 A MC 19640 - 49 DKT/Pg 1025/1-10 RECORDING #91061?3-82. 4N 20W 36

CLAIM/SITE NAME	SERIAL NUMBER	Dkt/Pg or Recording # Of ORIGINAL LOCATION NOTICE	TWN SHP	RNG	SEC(S)
1. Jumpin Jack # 4	AMC 107670	DKT/Pg 644/98&99	26N	20&21W	25&30
2.	AMC				
3.	AMC				
4.	AMC				
5.	AMC				
6.	AMC				
7.	AMC				
8.	AMC				
9.	AMC				
10.	AMC				
11.	AMC				
12.	AMC				
13.	AMC				
14.	AMC				
15.	AMC				
16.	AMC				
17.	AMC				
18.	AMC				
19.	AMC				
20.	AMC				
21.	AMC				
22.	AMC				
23.	AMC				
24.	AMC				
25.	AMC				
26.	AMC				
27.	AMC				
28.	AMC				
29.	AMC				
30.	AMC				

FILE WITH: BUREAU OF LAND MANAGEMENT, 222 NORTH CENTRAL AVENUE, PHOENIX, ARIZONA 85004-2203 and the respective county recorder, ON OR BEFORE DECEMBER 30th (NOT THE 31st). BLM requires a $5.00 nonrefundable service charge for each mining claim, mill site or tunnel site.

This form is for the purpose of complying with the laws of the United States Department of the Interior, Bureau of Land Management and the State of Arizona pertaining to assessment work and/or noitce of intention to hold. 30 USC 28, 43 CFR 3833.2, ARS 27-208. Subject to Paperwork Reduction Act and Privacy Act statements available at the BLM AZ State Office. This form is not copyrighted. It may be reproduced without restriction.

For BLM Use Only

RECEIVED
B.L.M. AZ STATE OFFICE
1999 AUG 25 P 12: 25
PHOENIX, ARIZONA

Form 1370-41
(March 1984)

UNITED STATES
DEPARTMENT OF THE INTERIOR
BUREAU OF LAND MANAGEMENT

RECEIPT AND ACCOUNTING ADVICE

NO. 22968b2 07

CO/AZ 08/25/99

Subject: POL AND QUIT CLAIM DEEDS 2 35 12 430.00

Applicant: AMC 117947 ET AL (40 x $5 = $200)

CHRISTINE JORDAN
1220 E MINOTA
SPRINGFIELD MO 65804

40 Qcd. = $200.00
46 Pol = 230.00

Remitter: CK 5300
DONALD & SHIRLEY STEWART
SPRINGFIELD MO

Assignor:

LEASE MANAGEMENT DATA ☐NEW ☐UPDATE ☐PAYMENT

ORIGINAL SERIAL NO.	ASG.	TYPE	ST.	CTY.	FUND SYMBOL	ACRES/UNITS	RATE
AMC 117947 ET AL	(46)						

AMOUNT	ANV. DATE	EXP. DATE	BILL CYC.	S/C	DISTRICT	NEXT BILL	MISC. DATA	U of M	ACTUAL UNITS

ASSIGNMENT SERIAL NO.	ASG.	TYPE	ST.	CTY.	FUND SYMBOL	ACRES/UNITS	RATE

AMOUNT	ANV. DATE	EXP. DATE	BILL CYC.	S/C	DISTRICT	NEXT BILL	MISC. DATA	U of M	ACTUAL UNITS

APPLY REMITTANCE

ACTION	FUND SYMBOL	CTY.	AMOUNT
FILING FEE			
RENTAL			
UNEARNED			
REFUND			
TOTAL			
AMOUNT DUE			

Remarks:

BY: DATE:

☐ Lease in Escrow?
☐ KGS?
☐ Auto Escalates?
☐ Auto Renew?

Of Interest?
Operating Rights?
Operator
Bond Filed?

FOR MMS USE ONLY

BILLEE NUMBER		FOREST REFUGE
OCS SECTION CODE		

ACCOUNTING ADVICE COPY

September 1996)

DEPARTMENT OF THE INTERIOR
BUREAU OF LAND MANAGEMENT

FORM APPROVED
OMB NO. 1004-0114
Expires September 30, 1999

348

MAINTENANCE FEE PAYMENT WAIVER CERTIFICATION

his small miner waiver is filed to hold the claims/sites listed below for the assessment year beginning at noon on he first September 1 following the fficial filing of this form with BLM.

he undersigned owner(s) of the mining claims/sites listed below hereby certify under penalty of 18 U.S.C. 1001 and 43 U.S.C. 1212 that:

We control, or will control, ten or fewer mining claims/sites located and maintained on Federal land in the United States of America on the August 31 at is one day before the beginning of the assessment year indicated in line one above.

/We have/will performed/perform assessment work upon the claims listed below for the current assessment year as of the August 31 indicated in line hree above. This work meets the requirements of the General Mining Law of 1872, *as amended;* the Act of August 10, 1993; and the regulations at 43 FR 3833 and 3850. Such work will be described on our affidavit of labor. Listing a site on this form constitutes a filing of a Notice of Intention to Hold or that site. I enclose a $5.00 per site service charge (recording fee) for each site listed.

117939

☐ **Please check this box if the following statement applies to you.**
I/We relinquish my/our claims and/or sites not listed below.

116255

he mining claims and sites for which the above waiver from payment of the maintenance fees is made are:

	CLAIM NAME	BLM RECORDATION SERIAL NUMBER
1.	Silver Bell #1	117947
2.	Silver Bell #2	117948
3.	Silver Bell #3	117949
4.	Silver Bell #4	117950
5.	Silver Bell #5	117951
6.	Silver Bell #6	117952
7.	Silver Bell #7	117953
8.	Silver Bell #8	117954
9.	Tiger Bell #9	116263
10.	Tiger Bell #20	116274

All owner(s) of the above mining claims and sites are filing for this waiver.

I/We understand and acknowledge that pursuant to 43 U.S.C. 1212 and 18 U.S.C. 1001, the filing of a false, fictitious, or fraudulent document with the Bureau of Land Management may result in a fine of up to $10,000, a prison term not to exceed five years, or both.

Janet Eckman
(Owner's Name - Please Print)

X Janet Eckman
(Owner's Signature)

3337 S. Scenic
(Street or P.O. Box)

Springfield, MO 65807
(City) (State) (Zip Code)

(Owner's Name - Please Print)

(Owner's Signature)

PHOENIX, ARIZONA
(Street or P.O. Box)

(City) (State) (Zip Code)

1999 AUG 25 P 12:26

(Owner's Name - Please Print)

B.L.M. AZ STATE OFFICE
RECEIVED

(Owner's Signature)

(Street or P.O. Box)

(City) (State) (Zip Code)

ENTERED IN COMPUTER

(Owner's Name - Please Print)

(Owner's Signature)

(Owner's Name - Please Print)	(Owner's Signature)		
(Street or P.O. Box)	(City)	(State)	(Zip Code)
(Owner's Name - Please Print)	(Owner's Signature)		
(Street or P.O. Box)	(City)	(State)	(Zip Code)
(Owner's Name - Please Print)	(Owner's Signature)		
(Street or P.O. Box)	(City)	(State)	(Zip Code)
(Owner's Name - Please Print)	(Owner's Signature)		
(Street or P.O. Box)	(City)	(State)	(Zip Code)

INSTRUCTIONS

1. This certification of waiver from payment of maintenance fees is made under the regulations at 43 CFR 3833 and 3850.
2. This waiver must be filed in advance of the assessment year for which a waiver is sought, but in no event be filed later than the August 31st preceding the assessment year for which the waiver is sought.
3. You must still record your affidavit of assessment work for claims listed and/or Notices of Intention to Hold for any sites listed with the BLM by each December 30th, and the local recording office under State law, as in the past.
4. A $5.00 service charge (recording fee) is required for all sites listed, otherwise a separate notice of intent to hold must be filed by December 30.
5. This waiver must be filed in the BLM State Office where the mining claims are recorded.
6. If the claims and sites are located in more than one State, a separate waiver form must be filed in each State in which they are held. The total number of claims and sites listed on separate waiver forms cannot exceed ten.
7. All claim names and Bureau of Land Management (BLM) serial numbers must be listed for all mining claims and sites for which a waiver is sought.
8. All owners and their addresses must be listed.
9. This waiver form must be signed by all of the owners or their designated agent. If an agent is designated, a statement appointing the agent, signed by all of the owners, must be submitted with this certification, if a designation of agent is not currently on file with the BLM State office where your claims and sites are recorded.
10. Mining claims and sites held by a husband and wife, either jointly or individually, or their children under the age of discretion, shall be counted towards the 10 claim limit. Mining claims and sites held in co-ownership, or by an association of locators, by a partnership, or by a corporation shall be counted towards the 10 claim limit for claimants that have an interest in these entities.
11. Failure to pay the maintenance fee or meet the requirements for waiver from payment of the maintenance fee by any August 31st deadline for the following assessment year shall cause the mining claims and sites to be declared null and void.

NOTICE/BURDEN HOURS STATEMENT

The Privacy Act of 1974 and the regulation in 43 CFR 2.48(d) provide that you be furnished the following information in connection with the information required by this certification of exemption from rental fees form.

AUTHORITY: 30 U.S.C. 28-28k; 43 U.S.C. 1201, 1740, and 1744; 43 CFR 3833 and 3850.

PRINCIPLE PURPOSE: This information is to be used to verify that the owner(s) of a mining claim has complied with the Act of August 10, 1993 (107 Stat. 312), and is entitled to perform assessment work in lieu of paying the maintenance fee for the mining claims listed on this form.

ROUTINE USE: (1) Adjudication of the claimant(s) certification of waiver from paying the maintenance fee otherwise required by the Act of August 10, 1993 (107 Stat. 312). (2) Disclosure may be made to appropriate Federal agencies when location is made within the agency's geographic area of responsibility. (3) Information from the record and/or the record will be transferred to the appropriate Federal, State, or local agency, or a member of the public in response to a specific request for pertinent information. (4) Information may also be provided to the Department of Justice or in a proceeding before a court or adjudicative body; or to Federal, State, local or foreign agencies when needed for enforcement of civil or criminal codes or applicable regulations concerning title rights upon the public land.

EFFECT OF NOT PROVIDING INFORMATION: Disclosure of this information is required by the Act of August 10, 1993 (107 Stat. 312) and 43 CFR 3833 for those owner(s) wishing to take the small miners waiver allowed under 43 CFR 3833 and 3850. Failure to supply the information required in this form to support the owner(s) certification of waiver from payment of the otherwise required maintenance fees will result in the waiver being disallowed and the mining claim declared null and void by the Bureau of Land Management (BLM).

The Paperwork Reduction Act of 1980 (44 U.S.C. 3501, et seq.) requires us to tell you that:

This information is being collected to allow the BLM to determine if you qualify for a waiver from the payment of $100 per mining claim maintenance fee established by the Act of August 10, 1993 (107 Stat. 312) and the implementing regulations at 43 CFR 3833 and 3850. A response to this request is required in accordance with the statute (107 Stat. 312) to retain your benefit.

Public reporting burden for this form is estimated to average 8 minutes per response, including time to review instructions, gathering and maintaining data, and completing and reviewing the form. Direct comments regarding this burden estimate, or any other aspect of this form, to the Department of the Interior, Bureau of Land Management, Information Collection Clearance Officer (DW-101) Denver Federal Center, Building 40, P.O. Box 25047, Denver, CO 80225-0047 and the Office of Management and Budget, Paperwork Reduction Project (1004-0114), Washington, D.C. 20503.

BLM would like you to know that you do not have to respond to this, or any other, Federal agency-sponsored information collection unless it displays a currently valid OMB control number.

FOR OFFICIAL USE ONLY

eptember 1996)

DEPARTMENT OF THE INTERIOR
BUREAU OF LAND MANAGEMENT

FORM APPROVED
OMB NO. 1004-0114
Expires September 30, 1999

347

MAINTENANCE FEE PAYMENT WAIVER CERTIFICATION

his small miner waiver is filed to hold the claims/sites listed below for the assessment year beginning at noon on he first September 1 following the ficial filing of this form with BLM.

he undersigned owner(s) of the mining claims/sites listed below hereby certify under penalty of 18 U.S.C. 1001 and 43 U.S.C. 1212 that:

We control, or will control, ten or fewer mining claims/sites located and maintained on Federal land in the United States of America on the August 31 at is one day before the beginning of the assessment year indicated in line one above.

/We have/will performed/perform assessment work upon the claims listed below for the current assessment year as of the August 31 indicated in line tree above. This work meets the requirements of the General Mining Law of 1872, *as amended;* the Act of August 10, 1993; and the regulations at 43 FR 3833 and 3850. Such work will be described on our affidavit of labor. Listing a site on this form constitutes a filing of a Notice of Intention to Hold or that site. I enclose a $5.00 per site service charge (recording fee) for each site listed.

117907 116255 117939

☐ **Please check this box if the following statement applies to you.**
I/We relinquish my/our claims and/or sites not listed below.

he mining claims and sites for which the above waiver from payment of the maintenance fees is made are:

	CLAIM NAME	BLM RECORDATION SERIAL NUMBER
1.	Gold Bell #1	117907
2.	Gold Bell #2	117908
3.	Gold Bell #17	117923
4.	Gold Bell #18	117924
5.	Silver Bell #9	117955
6.	Silver Bell #10	117956
7.	Silver Bell #11	117957
8	Silver Bell #12	117958
9.	Tiger Bell #1	116255
10.	Tiger Bell #8	116262

All owner(s) of the above mining claims and sites are filing for this waiver.

I/We understand and acknowledge that pursuant to 43 U.S.C. 1212 and 18 U.S.C. 1001, the filing of a false, fictitious, or fraudulent document with the Bureau of Land Management may result in a fine of up to $10,000, a prison term not to exceed five years, or both.

Christine Jordan
(Owner's Name - Please Print)

x Christine K. Jordan
(Owner's Signature)

1220 E. Minota
(Street or P.O. Box)

Springfield MO 65804
(City) (State) (Zip Code)

(Owner's Name - Please Print)

(Owner's Signature)

(Street or P.O. Box)

(City) (State) (Zip Code)

(Owner's Name - Please Print)

(Owner's Signature)

(Street or P.O. Box)

(City) (State) (Zip Code)

ENTERED IN COMPUTER

(Owner's Name - Please Print)

(Owner's Signature)

(State) (Zip Code)

(Owner's Name - Please Print)	(Owner's Signature)		
(Street or P.O. Box)	(City)	(State)	(Zip Code)
(Owner's Name - Please Print)	(Owner's Signature)		
(Street or P.O. Box)	(City)	(State)	(Zip Code)
(Owner's Name - Please Print)	(Owner's Signature)		
(Street or P.O. Box)	(City)	(State)	(Zip Code)
(Owner's Name - Please Print)	(Owner's Signature)		
(Street or P.O. Box)	(City)	(State)	(Zip Code)

INSTRUCTIONS

1. This certification of waiver from payment of maintenance fees is made under the regulations at 43 CFR 3833 and 3850.
2. This waiver must be filed in advance of the assessment year for which a waiver is sought, but in no event be filed later than the August 31st preceding the assessment year for which the waiver is sought.
3. You must still record your affidavit of assessment work for claims listed and/or Notices of Intention to Hold for any sites listed with the BLM by each December 30th, and the local recording office under State law, as in the past.
4. A $5.00 service charge (recording fee) is required for all sites listed, otherwise a separate notice of intent to hold must be filed by December 30.
5. This waiver must be filed in the BLM State Office where the mining claims are recorded.
6. If the claims and sites are located in more than one State, a separate waiver form must be filed in each State in which they are held. The total number of claims and sites listed on separate waiver forms cannot exceed ten.
7. All claim names and Bureau of Land Management (BLM) serial numbers must be listed for all mining claims and sites for which a waiver is sought.
8. All owners and their addresses must be listed.
9. This waiver form must be signed by all of the owners or their designated agent. If an agent is designated, a statement appointing the agent, signed by all of the owners, must be submitted with this certification, if a designation of agent is not currently on file with the BLM State office where your claims and sites are recorded.
10. Mining claims and sites held by a husband and wife, either jointly or individually, or their children under the age of discretion, shall be counted towards the 10 claim limit. Mining claims and sites held in co-ownership, or by an association of locators, by a partnership, or by a corporation shall be counted towards the 10 claim limit for claimants that have an interest in these entities.
11. Failure to pay the maintenance fee or meet the requirements for waiver from payment of the maintenance fee by any August 31st deadline for the following assessment year shall cause the mining claims and sites to be declared null and void.

NOTICE/BURDEN HOURS STATEMENT

The Privacy Act of 1974 and the regulation in 43 CFR 2.48(d) provide that you be furnished the following information in connection with the information required by this certification of exemption from rental fees form.

AUTHORITY: 30 U.S.C. 28-28k; 43 U.S.C. 1201, 1740, and 1744; 43 CFR 3833 and 3850.

PRINCIPLE PURPOSE: This information is to be used to verify that the owner(s) of a mining claim has complied with the Act of August 10, 1993 (107 Stat. 312), and is entitled to perform assessment work in lieu of paying the maintenance fee for the mining claims listed on this form.

ROUTINE USE: (1) Adjudication of the claimant(s) certification of waiver from paying the maintenance fee otherwise required by the Act of August 10, 1993 (107 Stat. 312). (2) Disclosure may be made to appropriate Federal agencies when location is made within the agency's geographic area of responsibility. (3) Information from the record and/or the record will be transferred to the appropriate Federal, State, or local agency, or a member of the public in response to a specific request for pertinent information. (4) Information may also be provided to the Department of Justice or in a proceeding before a court or adjudicative body; or to Federal, State, local or foreign agencies when needed for enforcement of civil or criminal codes or applicable regulations concerning title rights upon the public land.

EFFECT OF NOT PROVIDING INFORMATION: Disclosure of this information is required by the Act of August 10, 1993 (107 Stat. 312) and 43 CFR 3833 for those owner(s) wishing to take the small miners waiver allowed under 43 CFR 3833 and 3850. Failure to supply the information required in this form to support the owner(s) certification of waiver from payment of the otherwise required maintenance fees will result in the waiver being disallowed and the mining claims declared null and void by the Bureau of Land Management (BLM).

The Paperwork Reduction Act of 1980 (44 U.S.C. 3501, et seq.) requires us to tel you that:

This information is being collected to allow the BLM to determine if you qualify for a waiver from the payment of $100 per mining claim maintenance fee established by the Act of August 10, 1993 (107 Stat. 312) and the implementing regulations at 43 CFR 3833 and 3850. A response to this request is required in accordance with the statute (107 Stat. 312) to retain your benefit.

Public reporting burden for this form is estimated to average 8 minutes per response, including time to review instructions, gathering and maintaining data, and completing and reviewing the form. Direct comments regarding this burden estimate, or any other aspect of this form, to the Department of the Interior, Bureau of Land Management, Information Collection Clearance Officer (DW-101) Denver Federal Center, Building 40, P.O. Box 25047, Denver, CO 80225-0047 and the Office of Management and Budget, Paperwork Reduction Project (1004-0114), Washington, D.C. 20503.

BLM would like you to know that you do not have to respond to this, or any other, Federal agency-sponsored information collection unless it displays a currently valid OMB control number.

FOR OFFICIAL USE ONLY

September 1996)

DEPARTMENT OF THE INTERIOR
BUREAU OF LAND MANAGEMENT

FORM APPROVED
OMB NO. 1004-0114
Expires September 30, 1999

355

MAINTENANCE FEE PAYMENT WAIVER CERTIFICATION

his small miner waiver is filed to hold the claims/sites listed below for the assessment year beginning at noon on he first September 1 following the fficial filing of this form with BLM.

he undersigned owner(s) of the mining claims/sites listed below hereby certify under penalty of 18 U.S.C. 1001 and 43 U.S.C. 1212 that:

We control, or will control, ten or fewer mining claims/sites located and maintained on Federal land in the United States of America on the August 31 at is one day before the beginning of the assessment year indicated in line one above.

/We have/will performed/perform assessment work upon the claims listed below for the current assessment year as of the August 31 indicated in line hree above. This work meets the requirements of the General Mining Law of 1872, *as amended;* the Act of August 10, 1993; and the regulations at 43 FR 3833 and 3850. Such work will be described on our affidavit of labor. Listing a site on this form constitutes a filing of a Notice of Intention to Hold or that site. I enclose a $5.00 per site service charge (recording fee) for each site listed.

117939
117907

☐ **Please check this box if the following statement applies to you.**
I/We relinquish my/our claims and/or sites not listed below.

he mining claims and sites for which the above waiver from payment of the maintenance fees is made are:

	CLAIM NAME	BLM RECORDATION SERIAL NUMBER
1.	Gold Bell # 13	117919
2.	Gold Bell # 14	117920
3.	Gold Bell # 15	117921
4.	Gold Bell # 16	117922
5.	Gold Bell # 30	117936
6.	Gold Bell # 31	117937
7.	Gold Bell # 32	117938
8.	Tinker Bell # 1	117939
9.	Tinker Bell # 2	117940
10.	Tinker Bell # 3	117941

All owner(s) of the above mining claims and sites are filing for this waiver.

I/We understand and acknowledge that pursuant to 43 U.S.C. 1212 and 18 U.S.C. 1001, the filing of a false, fictitious, or fraudulent document with the Bureau of Land Management may result in a fine of up to $10,000, a prison term not to exceed five years, or both.

Bethany R. Wilson P.O. Box 1770 — Bethany R. Wilson
(Owner's Name - Please Print) (Owner's Signature)

Dolan Springs, AZ. 86441 — Dolan Springs — AZ — 86441
(Street or P.O. Box) (City) (State) (Zip Code)

(Owner's Name - Please Print) (Owner's Signature)

(Street or P.O. Box) (City) (State) (Zip Code)

(Owner's Name - Please Print) (Owner's Signature)

(Street or P.O. Box) (City) (State) (Zip Code)

(Owner's Name - Please Print) (Owner's Signature)

(Street or P.O. Box) (City) (State) (Zip Code)

11/19/99
ENTERED IN COMPUTER
11/16/99 NXT

(Owner's Name - Please Print)	(Owner's Signature)		
(Street or P.O. Box)	(City)	(State)	(Zip Code)
(Owner's Name - Please Print)	(Owner's Signature)		
(Street or P.O. Box)	(City)	(State)	(Zip Code)
(Owner's Name - Please Print)	(Owner's Signature)		
(Street or P.O. Box)	(City)	(State)	(Zip Code)
(Owner's Name - Please Print)	(Owner's Signature)		
(Street or P.O. Box)	(City)	(State)	(Zip Code)

INSTRUCTIONS

1. This certification of waiver from payment of maintenance fees is made under the regulations at 43 CFR 3833 and 3850.
2. This waiver must be filed in advance of the assessment year for which a waiver is sought, but in no event be filed later than the August 31st preceding the assessment year for which the waiver is sought.
3. You must still record your affidavit of assessment work for claims listed and/or Notices of Intention to Hold for any sites listed with the BLM by each December 30th, and the local recording office under State law, as in the past.
4. A $5.00 service charge (recording fee) is required for all sites listed, otherwise a separate notice of intent to hold must be filed by December 30.
5. This waiver must be filed in the BLM State Office where the mining claims are recorded.
6. If the claims and sites are located in more than one State, a separate waiver form must be filed in each State in which they are held. The total number of claims and sites listed on separate waiver forms cannot exceed ten.
7. All claim names and Bureau of Land Management (BLM) serial numbers must be listed for all mining claims and sites for which a waiver is sought.
8. All owners and their addresses must be listed.
9. This waiver form must be signed by all of the owners or their designate agent. If an agent is designated, a statement appointing the agent, signed by a of the owners, must be submitted with this certification, if a designation o agent is not currently on file with the BLM State office where your claims an sites are recorded.
10. Mining claims and sites held by a husband and wife, either jointly o individually, or their children under the age of discretion, shall be counte towards the 10 claim limit. Mining claims and sites held in co-ownership, o by an association of locators, by a partnership, or by a corporation shall b counted towards the 10 claim limit for claimants that have an interest in thes entities.
11. Failure to pay the maintenance fee or meet the requirements for waiver from payment of the maintenance fee by any August 31st deadline for the following assessment year shall cause the mining claims and sites to be declared null and void.

NOTICE/BURDEN HOURS STATEMENT

The Privacy Act of 1974 and the regulation in 43 CFR 2.48(d) provide that you be furnished the following information in connection with the information required by this certification of exemption from rental fees form.

AUTHORITY: 30 U.S.C. 28-28k; 43 U.S.C. 1201, 1740, and 1744; 43 CFR 3833 and 3850.

PRINCIPLE PURPOSE: This information is to be used to verify that the owner(s) of a mining claim has complied with the Act of August 10, 1993 (107 Stat. 312), and is entitled to perform assessment work in lieu of paying the maintenance fee for the mining claims listed on this form.

ROUTINE USE: (1) Adjudication of the claimant(s) certification of waiver from paying the maintenance fee otherwise required by the Act of August 10, 1993 (107 Stat. 312). (2) Disclosure may be made to appropriate Federal agencies when location is made within the agency's geographic area of responsibility. (3) Information from the record and/or the record will be transferred to the appropriate Federal, State, or local agency, or a member of the public in response to a specific request for pertinent information. (4) Information may also be provided to the Department of Justice or in a proceeding before a court or adjudicative body; or to Federal, State, local or foreign agencies when needed for enforcement of civil or criminal codes or applicable regulations concerning title rights upon the public land.

EFFECT OF NOT PROVIDING INFORMATION: Disclosure of this information is required by the Act of August 10, 1993 (107 Stat. 312) and 43 CFR 3833 for those owner(s) wishing to take the small miners waiver allowed under 43 CFR 3833 and 3850. Failure to supply the information required in this form to support the owner(s) certification of waiver from payment of the otherwise required maintenance fees will result in the waiver being disallowed and the mining claims declared null and void by the Bureau of Land Management (BLM).

The Paperwork Reduction Act of 1980 (44 U.S.C. 3501, et seq.) requires us to tel you that:

This information is being collected to allow the BLM to determine if you qualify for a waiver from the payment of $100 per mining claim maintenance fee established by the Act of August 10, 1993 (107 Stat. 312) and the implementing regulations at 43 CFR 3833 and 3850. A response to this request is required in accordance with the statute (107 Stat. 312) to retain your benefit.

Public reporting burden for this form is estimated to average 8 minutes per response, including time to review instructions, gathering and maintaining data, and completing and reviewing the form. Direct comments regarding this burden estimate, or any other aspect of this form, to the Department of the Interior, Bureau of Land Management, Information Collection Clearance Officer (DW-101) Denver Federal Center, Building 40, P.O. Box 25047, Denver, CO 80225-0047 and the Office of Management and Budget, Paperwork Reduction Project (1004-0114), Washington, D.C. 20503.

BLM would like you to know that you do not have to respond to this, or any other Federal agency-sponsored information collection unless it displays a currently valid OMB control number.

FOR OFFICIAL USE ONLY

PHOENIX, ARIZONA
1999 AUG 25 P 12:46
B.L.M. AZ STATE OFFICE
RECEIVED

September 1996)

DEPARTMENT OF THE INTERIOR
BUREAU OF LAND MANAGEMENT

FORM APPROVED
OMB NO. 1004-0114
Expires September 30, 199[illegible]

357

MAINTENANCE FEE PAYMENT WAIVER CERTIFICATION

his small miner waiver is filed to hold the claims/sites listed below for the assessment year beginning at noon on he first September 1 following the fficial filing of this form with BLM.

he undersigned owner(s) of the mining claims/sites listed below hereby certify under penalty of 18 U.S.C. 1001 and 43 U.S.C. 1212 that:

We control, or will control, ten or fewer mining claims/sites located and maintained on Federal land in the United States of America on the August 31 at is one day before the beginning of the assessment year indicated in line one above.

/We have/will performed/perform assessment work upon the claims listed below for the current assessment year as of the August 31 indicated in line hree above. This work meets the requirements of the General Mining Law of 1872, *as amended;* the Act of August 10, 1993; and the regulations at 43 FR 3833 and 3850. Such work will be described on our affidavit of labor. Listing a site on this form consitutes a filing of a Notice of Intention to Hold or that site. I enclose a $5.00 per site service charge (recording fee) for each site listed.

117907 110255 117939

☐ **Please check this box if the following statement applies to you.**
I/We relinquish my/our claims and/or sites not listed below.

he mining claims and sites for which the above waiver from payment of the maintenance fees is made are:

	CLAIM NAME	BLM RECORDATION SERIAL NUMBER
1.	Gold Bell # 3	117909
2.	Gold Bell # 4	117910
3.	Gold Bell # 19	117925
4.	Gold Bell # 20	117926
5.	Gold Bell # 21	117927
6.	Silver Bell # 13	117959
7.	Silver Bell # 14	117960
8.	Silver Bell # 15	117961
9.	Silver Bell # 16	117962
10.	Tiger Bell # 4	116258

All owner(s) of the above mining claims and sites are filing for this waiver.

I/We understand and acknowledge that pursuant to 43 U.S.C. 1212 and 18 U.S.C. 1001, the filing of a false, fictitious, or fraudulent document with the Bureau of Land Management may result in a fine of up to $10,000, a prison term not to exceed five years, or both.

Craig Dobbins 603 W. Kingsley,
(Owner's Name - Please Print)

[signature]
(Owner's Signature)

Springfield, Mo. 65807
(Street or P.O. Box)

Springfield Mo 65807
(City) (State) (Zip Code)

(Owner's Name - Please Print)

(Owner's Signature)

(Street or P.O. Box)

(City) (State) (Zip Code)

(Owner's Name - Please Print)

(Owner's Signature)

(Street or P.O. Box)

(City) (State) (Zip Code)

(Owner's Name - Please Print)

(Owner's Signature)

(Street or P.O. Box)

(City) (State) (Zip Code)

11/19/99
ENTERED IN COMPUTER
11/16/99 MT

(Owner's Name - Please Print)	(Owner's Signature)		
(Street or P.O. Box)	(City)	(State)	(Zip Code)
(Owner's Name - Please Print)	(Owner's Signature)		
(Street or P.O. Box)	(City)	(State)	(Zip Code)
(Owner's Name - Please Print)	(Owner's Signature)		
(Street or P.O. Box)	(City)	(State)	(Zip Code)
(Owner's Name - Please Print)	(Owner's Signature)		
(Street or P.O. Box)	(City)	(State)	(Zip Code)

INSTRUCTIONS

1. This certification of waiver from payment of maintenance fees is made under the regulations at 43 CFR 3833 and 3850.
2. This waiver must be filed in advance of the assessment year for which a waiver is sought, but in no event be filed later than the August 31st preceding the assessment year for which the waiver is sought.
3. You must still record your affidavit of assessment work for claims listed and/or Notices of Intention to Hold for any sites listed with the BLM by each December 30th, and the local recording office under State law, as in the past.
4. A $5.00 service charge (recording fee) is required for all sites listed, otherwise a separate notice of intent to hold must be filed by December 30.
5. This waiver must be filed in the BLM State Office where the mining claims are recorded.
6. If the claims and sites are located in more than one State, a separate waiver form must be filed in each State in which they are held. The total number of claims and sites listed on separate waiver forms cannot exceed ten.
7. All claim names and Bureau of Land Management (BLM) serial numbers must be listed for all mining claims and sites for which a waiver is sought.
8. All owners and their addresses must be listed.
9. This waiver form must be signed by all of the owners or their designated agent. If an agent is designated, a statement appointing the agent, signed by all of the owners, must be submitted with this certification, if a designation of agent is not currently on file with the BLM State office where your claims and sites are recorded.
10. Mining claims and sites held by a husband and wife, either jointly or individually, or their children under the age of discretion, shall be counted towards the 10 claim limit. Mining claims and sites held in co-ownership, or by an association of locators, by a partnership, or by a corporation shall be counted towards the 10 claim limit for claimants that have an interest in these entities.
11. Failure to pay the maintenance fee or meet the requirements for waiver from payment of the maintenance fee by any August 31st deadline for the following assessment year shall cause the mining claims and sites to be declared null and void.

NOTICE/BURDEN HOURS STATEMENT

The Privacy Act of 1974 and the regulation in 43 CFR 2.48(d) provide that you be furnished the following information in connection with the information required by this certification of exemption from rental fees form.

AUTHORITY: 30 U.S.C. 28-28k; 43 U.S.C. 1201, 1740, and 1744; 43 CFR 3833 and 3850.

PRINCIPLE PURPOSE: This information is to be used to verify that the owner(s) of a mining claim has complied with the Act of August 10, 1993 (107 Stat. 312), and is entitled to perform assessment work in lieu of paying the maintenance fee for the mining claims listed on this form.

ROUTINE USE: (1) Adjudication of the claimant(s) certification of waiver from paying the maintenance fee otherwise required by the Act of August 10, 1993 (107 Stat. 312). (2) Disclosure may be made to appropriate Federal agencies when location is made within the agency's geographic area of responsibility. (3) Information from the record and/or the record will be transferred to the appropriate Federal, State, or local agency, or a member of the public in response to a specific request for pertinent information. (4) Information may also be provided to the Department of Justice or in a proceeding before a court or adjudicative body; or to Federal, State, local or foreign agencies when needed for enforcement of civil or criminal codes or applicable regulations concerning title rights upon the public land.

EFFECT OF NOT PROVIDING INFORMATION: Disclosure of this information is required by the Act of August 10, 1993 (107 Stat. 312) and 43 CFR 3833 for those owner(s) wishing to take the small miners waiver allowed under 43 CFR 3833 and 3850. Failure to supply the information required in this form to support the owner(s) certification of waiver from payment of the otherwise required maintenance fees will result in the waiver being disallowed and the mining claims declared null and void by the Bureau of Land Management (BLM).

The Paperwork Reduction Act of 1980 (44 U.S.C. 3501, et seq.) requires us to tell you that:

This information is being collected to allow the BLM to determine if you qualify for a waiver from the payment of $100 per mining claim maintenance fee established by the Act of August 10, 1993 (107 Stat. 312) and the implementing regulations at 43 CFR 3833 and 3850. A response to this request is required in accordance with the statute (107 Stat. 312) to retain your benefit.

Public reporting burden for this form is estimated to average 8 minutes per response, including time to review instructions, gathering and maintaining data, and completing and reviewing the form. Direct comments regarding this burden estimate, or any other aspect of this form, to the Department of the Interior, Bureau of Land Management, Information Collection Clearance Officer (DW-101) Denver Federal Center, Building 40, P.O. Box 25047, Denver, CO 80225-0047 and the Office of Management and Budget, Paperwork Reduction Project (1004-0114), Washington, D.C. 20503.

BLM would like you to know that you do not have to respond to this, or any other, Federal agency-sponsored information collection unless it displays a currently valid OMB control number.

FOR OFFICIAL USE ONLY

PHOENIX, ARIZONA
1999 AUG 25 P 12:44
B.L.M. AZ STATE OFFICE
RECEIVED

117907
116235
117939
107467
116255

MAINTENANCE FEE PAYMENT

$100.00 MAINTENANCE FEE PAYMENT DUE ON OR BEFORE AUGUST 31, 19 98 / 99
IN LIEU OF ASSESSMENT WORK FOR THE UPCOMING ASSESSMENT
YEAR BEGINNING SEPTEMBER 1 OF THE YEAR NOTED ABOVE.

Bureau Of Land Management
Arizona State Office
222 North Central Avenue
Phoenix, AZ. 85004-2203

COUNT: 16 $ 1600.00 INT: KC
FOR OFFICIAL USE ONLY

THE CLAIMS ARE SITUATED IN MOHAVE COUNTY, ARIZONA.

BLM SERIAL NUMBERS

A MC 117907 / 117919 / 117936 THRU A MC 117910 / 117927 / 117938

NAMES OF CLAIMS OR SITES Gold Bell

COUNTY BOOK/DOCKET _____, PAGE(S) OR FEE NO(S) _____

A MC _____ THRU A MC _____

COUNTY BOOK/DOCKET _____, PAGE(S) OR FEE NO(S) _____

(OR) IF NOT CONSECUTIVE NUMBERS LIST SEPARATELY BELOW:

BLM SERIAL NUMBERS	NAME OF CLAIMS/SITES	COUNTY BOOK/DOCKET & PAGE OR FEE NUMBER
A MC 117907	GOLD BELL #1	674- 2 & 3
A MC 117908	" " #2	674-4 & 5
A MC 117909	" " #3	674- 6 & 7
A MC 117910	" " #4	674- 8 & 9
A MC 117919	" " #13	674-26 & 27
A MC 117920	" " #14	674 - 28 & 29
A MC 117921	" " #15	674- 30 & 31
A MC 117922	" " #16	674 - 32 & 33
A MC 117923	" " #17	674 - 34 & 35
A MC 117924	" " #18	674 - 36 & 37

CLAIMANT'S NAME: Kent Dobbins Kent Dobbins

ADDRESS: 1837 W. CAMINO LN CITY: SPRINGFIELD STATE: MO

☐ CHECK HERE IF THIS IS A CHANGE OF ADDRESS

PHONE: (417) 883-1306 ZIP: 65810

SIGNATURE: _____
TO RECORD WITH THE COUNTY, ONE CLAIMANT OR THE AGENT MUST SIGN

LIST ALL ADDITIONAL OWNERS ON REVERSE SIDE OF THIS FORM

FOR OFFICIAL USE ONLY

ENTERED INTO COMPUTER: 7/17/98 (DATE) _____ (INITIALS) _____ (VERIFIED)

TIME STAMP
RECEIVED
B.L.M. AZ STATE OFFICE
1998 JUL 16 P 2:17
PHOENIX, ARIZONA

19

MINING CLAIM, MILL SITE OR TUNNEL SITE
MAINTENANCE FEE PAYMENT CONTINUATION SHEET

BLM SERIAL NUMBERS	NAME OF CLAIMS/SITES	COUNTY BOOK/DOCKET & PAGE OR FEE NUMBER
A MC 117925	GOLD BELL #19	674 - 38 & 39
A MC 117926	GOLD BELL #20	674 - 40 & 41
A MC 117927	GOLD BELL #21	674 - 42 & 43
A MC 117936	GOLD BELL #30	674 60 & 61
A MC 117937	GOLD BELL #31	674 62 & 63
A MC 117938	GOLD BELL #32	674 64 & 65
A MC		
A MC		
A MC		
A MC		
A MC		
A MC		
A MC		
A MC		
A MC		
A MC		
A MC		
A MC		
A MC		
A MC		
A MC		
A MC		
A MC		
A MC		
A MC		
A MC		

FOR OFFICIAL USE ONLY

ENTERED INTO COMPUTER: 7/17/98 (DATE) _____ (INITIALS) _____ (VERIFIED)

TIME STAMP

RECEIVED
1998 JUL 16 P 2:1
B.L.M. AZ STATE OFFICE

(6)

MAINTENANCE FEE PAYMENT

$100.00 MAINTENANCE FEE PAYMENT DUE ON OR BEFORE AUGUST 31, 19 98 & 99 IN LIEU OF ASSESSMENT WORK FOR THE UPCOMING ASSESSMENT YEAR BEGINNING SEPTEMBER 1 OF THE YEAR NOTED ABOVE.

Bureau Of Land Management
Arizona State Office
222 North Central Avenue
Phoenix, AZ. 85004-2203

COUNT: 39 $ 3900.00 INT: KC
FOR OFFICIAL USE ONLY

THE CLAIMS ARE SITUATED IN Mohave COUNTY, ARIZONA.

BLM SERIAL NUMBERS — NAMES OF CLAIMS OR SITES

A MC 116235 THRU A MC 116254 Blue Bell #1 Thru #20

COUNTY BOOK/DOCKET 672, PAGE(S) OR FEE NO(S) 953 Thru 992

A MC 117968 THRU A MC 117970 Silver Bell #1 Thru #3 #22 Thru 24

COUNTY BOOK/DOCKET 673-674 67, PAGE(S) OR FEE NO(S) 963 Thru 994 74 Thru 79

(OR) IF NOT CONSECUTIVE NUMBERS LIST SEPARATELY BELOW:

BLM SERIAL NUMBERS	NAME OF CLAIMS/SITES	COUNTY BOOK/DOCKET & PAGE OR FEE NUMBER
A MC		
A MC		
A MC		
A MC		
A MC		
A MC		
A MC		
A MC		
A MC		
A MC		

CLAIMANT'S NAME: Kent Dobbins

ADDRESS: 1837 Camino Ln. CITY: Springfield STATE: MO

☐ CHECK HERE IF THIS IS A CHANGE OF ADDRESS

PHONE: (417) 833-1306 ZIP: 65810

2016 3 39

SIGNATURE:
TO RECORD WITH THE COUNTY, ONE CLAIMANT OR THE AGENT MUST SIGN

LIST ALL ADDITIONAL OWNERS ON REVERSE SIDE OF THIS FORM

FOR OFFICIAL USE ONLY

ENTERED INTO COMPUTER: 7/17/98 (DATE) (INITIALS) (VERIFIED)

TIME STAMP

RECEIVED
B.L.M. AZ STATE OFFICE
1998 JUL 16 P 2:16
PHOENIX, ARIZONA

MAINTENANCE FEE PAYMENT

$100.00 MAINTENANCE FEE PAYMENT DUE ON OR BEFORE AUGUST 31, 19 98 / 99 IN LIEU OF ASSESSMENT WORK FOR THE UPCOMING ASSESSMENT YEAR BEGINNING SEPTEMBER 1 OF THE YEAR NOTED ABOVE.

Bureau Of Land Management
Arizona State Office
222 North Central Avenue
Phoenix, AZ. 85004-2203

THE CLAIMS ARE SITUATED IN MOHAVE COUNTY, ARIZONA.

COUNT: 8 $ 800.00 INT: KC
FOR OFFICIAL USE ONLY

BLM SERIAL NUMBERS

A MC 117939 THRU A MC _____

NAMES OF CLAIMS OR SITES

Tinkey Bell #1 Thru #8

COUNTY BOOK/DOCKET _____, PAGE(S) OR FEE NO(S) _____

A MC _____ THRU A MC _____

COUNTY BOOK/DOCKET _____, PAGE(S) OR FEE NO(S) _____

(OR) IF NOT CONSECUTIVE NUMBERS LIST SEPARATELY BELOW:

BLM SERIAL NUMBERS	NAME OF CLAIMS/SITES	COUNTY BOOK/DOCKET & PAGE OR FEE NUMBER
A MC 117939	TINKERBELL #1	#673-815 + 816
A MC 117940	" #2	#673 817 + 818
A MC 117941	" #3	#673 819 + 820
A MC 117942	" #4	#673 821+822
A MC 117943	" #5	#673 823+824
A MC 117944	" #6	#673 825 + 826
A MC 117945	" #7	#673 827 - 828
A MC 117946	" #8	#673 829 - 830
A MC _____		
A MC _____		

CLAIMANT'S NAME: KENT DOBBINS

ADDRESS: 1837 W. CAMINO LN CITY: SPRINGFIELD STATE: MO

☐ CHECK HERE IF THIS IS A CHANGE OF ADDRESS

PHONE: (417) 883-1306 ZIP: 65810

SIGNATURE: _____
TO RECORD WITH THE COUNTY, ONE CLAIMANT OR THE AGENT MUST SIGN

LIST ALL ADDITIONAL OWNERS ON REVERSE SIDE OF THIS FORM

FOR OFFICIAL USE ONLY

ENTERED INTO COMPUTER: 7/17/98 (DATE) _____ (INITIALS) _____ (VERIFIED)

TIME STAMP
PHOENIX, ARIZONA
RECEIVED
B.L.M. AZ STATE OFFICE
1998 JUL 16 P 2:17

(8)

MAINTENANCE FEE PAYMENT

$100.00 MAINTENANCE FEE PAYMENT DUE ON OR BEFORE AUGUST 31, 19 98
IN LIEU OF ASSESSMENT WORK FOR THE UPCOMING ASSESSMENT YEAR BEGINNING SEPTEMBER 1 OF THE YEAR NOTED ABOVE.

Bureau Of Land Management
Arizona State Office
222 North Central Avenue
Phoenix, AZ. 85004-2203

COUNT: 10 $ 1000.00 INT: KC
FOR OFFICIAL USE ONLY

THE CLAIMS ARE SITUATED IN Mohave COUNTY, ARIZONA.

BLM SERIAL NUMBERS

A MC 107667 THRU A MC 107676

NAMES OF CLAIMS OR SITES

Jumpin Jack #1 Thru #10

COUNTY BOOK/DOCKET 643-644, PAGE(S) OR FEE NO(S) _____

A MC _____ THRU A MC _____

COUNTY BOOK/DOCKET _____, PAGE(S) OR FEE NO(S) _____

(OR) IF NOT CONSECUTIVE NUMBERS LIST SEPARATELY BELOW:

BLM SERIAL NUMBERS	NAME OF CLAIMS/SITES	COUNTY BOOK/DOCKET & PAGE OR FEE NUMBER
A MC 107667	Jumpin Jack #1	643 – 955 + 956
A MC 107668	Jumpin Jack #2	643 – 957
A MC 107669	Jumpin Jack #3	643 – 958 – 959 960
A MC 107670	Jumpin Jack #4	644 – 98 + 99
A MC 107671	Jumpin Jack #5	644 – 100 – 101
A MC 107672	Jumpin Jack #6	644 – 102 – 103
A MC 107673	Jumpin Jack #7	644 – 104 – 105
A MC 107674	Jumpin Jack #8	644 – 106 – 107
A MC 107675	Jumpin Jack #9	644 – 108 – 109
A MC 107676	Jumpin Jack #10	644 – 110 – 111

CLAIMANT'S NAME: Kent Dobbins

ADDRESS: 1837 Camino Ln CITY: Springfield STATE: MO

☐ CHECK HERE IF THIS IS A CHANGE OF ADDRESS

PHONE: (417) 833-1306 ZIP: 65810

SIGNATURE: _____
TO RECORD WITH THE COUNTY, ONE CLAIMANT OR THE AGENT MUST SIGN

LIST ALL ADDITIONAL OWNERS ON REVERSE SIDE OF THIS FORM

FOR OFFICIAL USE ONLY

ENTERED INTO COMPUTER: 7/17/98 (DATE) _____ (INITIALS) _____ (VERIFIED)

TIME STAMP
RECEIVED
BLM AZ STATE OFFICE
1998 JUL 16 P 2:17
PHOENIX, ARIZONA

10

MAINTENANCE FEE PAYMENT

$100.00 MAINTENANCE FEE PAYMENT DUE ON OR BEFORE AUGUST 31, 19 98 / 99
IN LIEU OF ASSESSMENT WORK FOR THE UPCOMING ASSESSMENT
YEAR BEGINNING SEPTEMBER 1 OF THE YEAR NOTED ABOVE.

Bureau Of Land Management
Arizona State Office
222 North Central Avenue
Phoenix, AZ. 85004-2203

COUNT: 25 $ 2500.00 INT: KC
FOR OFFICIAL USE ONLY

THE CLAIMS ARE SITUATED IN MOHAVE COUNTY, ARIZONA.

BLM SERIAL NUMBERS

NAMES OF CLAIMS OR SITES

A MC _____ THRU A MC _____ _____

COUNTY BOOK/DOCKET _____, PAGE(S) OR FEE NO(S) _____

A MC _____ THRU A MC _____ _____

COUNTY BOOK/DOCKET _____, PAGE(S) OR FEE NO(S) _____

(OR) IF NOT CONSECUTIVE NUMBERS LIST SEPARATELY BELOW:

BLM SERIAL NUMBERS	NAME OF CLAIMS/SITES	COUNTY BOOK/DOCKET & PAGE OR FEE NUMBER
A MC 116255	TIGER BELL # 1	672 - 993 & 994
A MC 116256	TIGER BELL # 2	672 995 & 996
A MC 116257	" " #3	672 997-998
A MC 116258	" " #4	672 999-1000
A MC 116259	" " #5	673 1 & 2
A MC 116260	" " #6	673 3 & 4
A MC 116261	" " #7	673 5 & 6
A MC 116262	" " #8	673 7 & 8
A MC 116263	" " #9	673 9 & 10
A MC 116264	" " #10	673 11 & 12

CLAIMANT'S NAME: Kent Dobbins KENT DOBBINS

ADDRESS: 1837 W. CAMINO LN CITY: SPRINGFIELD STATE: MO

☐ CHECK HERE IF THIS IS A CHANGE OF ADDRESS

PHONE: (417) 883-1306 ZIP: 65810

SIGNATURE: _____
TO RECORD WITH THE COUNTY, ONE CLAIMANT OR THE AGENT MUST SIGN

LIST ALL ADDITIONAL OWNERS ON REVERSE SIDE OF THIS FORM

FOR OFFICIAL USE ONLY

ENTERED INTO COMPUTER: 7/17/98 (DATE) (INITIALS) (VERIFIED)

TIME STAMP
RECEIVED
B.L.M. AZ STATE OFFICE
1998 JUL 16 P 2:17
PHOENIX, ARIZONA

(1)

MINING CLAIM, MILL SITE OR TUNNEL SITE
MAINTENANCE FEE PAYMENT CONTINUATION SHEET

BLM SERIAL NUMBERS	NAME OF CLAIMS/SITES	COUNTY BOOK/DOCKET & PAGE OR FEE NUMBER
A MC 116265	TIGER BELL #11	673 13 & 14
A MC 116266	" " #12	673 15 & 16
A MC 116267	" " #13	673 17 & 18
A MC 116268	" " #14	673 19 & 20
A MC 116269	" " #15	673 21 & 22
A MC 116270	" " #16	673 23 & 24
A MC 116271	" " #17	673 25 & 26
A MC 116272	" " #18	673 27 & 28
A MC 116273	" " #19	673 29 & 30
A MC 116274	" " #20	673 31 & 32
A MC 116275	" " #21	673 33 & 34
A MC 116276	" " #22	673 35 & 36
A MC 116277	" " #23	673 37 & 38
A MC 116278	" " #24	673 39 & 40
A MC 116279	" " #25	673 41 & 42
A MC		
A MC		
A MC		
A MC		
A MC		
A MC		
A MC		
A MC		
A MC		
A MC		
A MC		

FOR OFFICIAL USE ONLY

ENTERED INTO COMPUTER: 7/17/98 (DATE) (INITIALS) (VERIFIED)

TIME STAMP

PHOENIX, ARIZONA

RECEIVED
1998 JUL 16 P 2:17
B.L.M. AZ STATE OFFICE

15

Form 1370-41
(March 1984)

UNITED STATES
DEPARTMENT OF THE INTERI
BUREAU OF LAND MANAGEME

RECEIPT AND ACCOUNTING ADVICE

NO. 2389077 08

LM/AZ 07/16/98

Subject: CLAIM MAINTENANCE FEE 1998 (98) 2 .23 13 9,800.00

Applicant:
KENT DORRINS
1837 W CAMINO LN
SPRINGFIELD MO 65810

Remitter: DON STEWART
1837 W CAMINO LN
SPRINGFIELD MO 65810
CK 1066 - (417) 883-1306

Assignor:

LEASE MANAGEMENT DATA ☐NEW ☐UPDATE ☐PAYMENT

ORIGINAL SERIAL NO.	ASG.	TYPE	ST.	CTY.	FUND SYMBOL	ACRES/UNITS	RATE
AMC 116255, ETAL							

AMOUNT	ANV. DATE	EXP. DATE	BILL CYC.	S/C	DISTRICT	NEXT BILL	MISC. DATA	U of M	ACTUAL UNITS

ASSIGNMENT SERIAL NO.	ASG.	TYPE	ST.	CTY.	FUND SYMBOL	ACRES/UNITS	RATE

AMOUNT	ANV. DATE	EXP. DATE	BILL CYC.	S/C	DISTRICT	NEXT BILL	MISC. DATA	U of M	ACTUAL UNITS

APPLY REMITTANCE

ACTION	FUND SYMBOL	CTY.	AMOUNT
FILING FEE			
RENTAL			
UNEARNED			
REFUND			
TOTAL			
AMOUNT DUE			

Remarks:

BY: DATE:

☐ Lease in Escrow?
☐ KGS?
☐ Auto Escalates?
☐ Auto Renew?

Of Interest?
Operating Rights?
Operator
Bond Filed?

FOR MMS USE ONLY

BILLEE NUMBER		FOREST REFUGE
OCS SECTION CODE		

ACCOUNTING ADVICE COPY

98041805
BK 3123 PG 688
OFFICIAL RECORDS
OF MOHAVE COUNT
JOAN MC CALL, MO
07/15/98
03:19P
PG 1 OF 1
FEE 15.00

AFFIDAVIT OF PERFORMANCE OF ANNUAL WORK

State of Arizona
} s.s.
County of Mohave

1. Kent Dobbins
Name
1837 W. Camino Ln
Address
Springfield Missouri 65810
City State Zip

being duly sworn according to law deposes and says that he is a citizen of the United States more than eighteen years of age and that all of the facts set forth in this affidavit are true and correct according to the best of his knowledge, information and belief.

2. That he is personally acquainted with the twenty (20) mining claims named BLUE BELL #1 through BLUE BELL #20 and through and through , situate in the Weaver Mining District, Mohave County, Arizona, the locations of which are recorded in the office of the Mohave County Recorder of Mohave County in accordance with the list of claims and geographical location annexed hereto and by reference incorporated herein.

3. That between the dates of September 1, 1997 and August 31, 1998 at least Sixteen hundred dollars and no/100 ($1,600.00) dollars worth of work and improvements were done and performed upon these claims not including location work.

4. The work and improvements were made by and at the expense of KENT DOBBINS, et. al, Lessees, owners of the mine for the purpose of complying with the laws of the United States pertaining to assessments or annual work.

5. KENT DOBBINS, 603 West Kingsley Street, Springfield, Missouri, 65807 was the name of the person employed by the owner who labored to do the work and improvements.

6. The work and improvements made were: Mined several tons of ore and hauled out to be processed. Filled in and washed out areas in the roads and grated and maintained the roads for travel and also maintained fire break areas.

Dated: July 15, 1998

Kent Dobbins

Subscribed to and sworn before me, a Notary Public, this 15 day of July 1998, by KENT DOBBINS

My commission expires 5/5/99

Notary Public

NAME				BOOK	PAGE
BLUE BELL	#1	AMC	116235	672	953 & 954
BLUE BELL	#2	AMC	116236	672	955 & 956
BLUE BELL	#3	AMC	116237	672	957 & 958
BLUE BELL	#4	AMC	116238	672	959 & 960
BLUE BELL	#5	AMC	116239	672	961 & 962
BLUE BELL	#6	AMC	116240	672	963 & 964
BLUE BELL	#7	AMC	116241	672	965 & 966
BLUE BELL	#8	AMC	116242	672	967 & 968
BLUE BELL	#9	AMC	116243	672	969 & 970
BLUE BELL	#10	AMC	116244	672	971 & 972
BLUE BELL	#11	AMC	116245	671	973 & 974
BLUE BELL	#12	AMC	116246	672	975 & 976
BLUE BELL	#13	AMC	116247	672	977 & 978
BLUE BELL	#14	AMC	116248	672	979 & 980
BLUE BELL	#15	AMC	116249	672	981 & 982
BLUE BELL	#16	AMC	116250	672	983 & 984
BLUE BELL	#17	AMC	116251	672	985 & 986
BLUE BELL	#18	AMC	116252	672	987 & 988
BLUE BELL	#19	AMC	116253	672	989 & 990
BLUE BELL	#20	AMC	116254	672	991 & 992

Sixteen (16) Lode Claims all located
in Sections 35, 31, 1 and 6, T25N and T26N,
Ranges 20W and 21W, Gila and Salt River
Base and Meridian, Mohave County, Arizona.

OFFICIAL SEAL
CLAIRANN CAVE
NOTARY PUBLIC-ARIZONA
MOHAVE COUNTY
My Comm. Expires May 5, 1999

RECEIVED
B.L.M.
STATE OFFICE
1998 JUL 16 P 2:24
PHOENIX, ARIZONA

117907
116235
117939
107667
116255

Filed for information
purposes only
7-17-98

AFFIDAVIT OF PERFORMANCE OF ANNUAL WORK

98041806
BK 3123 PG 689
OFFICIAL RECORDS
OF MOHAVE COUNT
JOAN MC CALL, MO
07/15/98
03:20P
PG 1 OF 1
FEE 15.00

State of Arizona
} s.s.
County of Mohave

I. Kent Dobbins
Name
1837 N. Gemini Ln
Address
Springfield Missouri 65810
City State Zip

Ref

being duly sworn according to law deposes and says that he is a citizen of the United States more than eighteen years of age and that all of the facts set forth in this affidavit are true and correct according to the best of his knowledge, information and belief.

2. That he is personally acquainted with the eight (8) mining claims named TINKER BELL #1 through TINKER BELL #8, situate in the Weaver Mining District, Mohave County, Arizona, the locations of which are recorded in the office of the Mohave County Recorder of Mohave County in accordance with the list of claims and geographical location annexed hereto and by reference incorporated herein.
3. That between the dates of September 1, 1997 and August 31, 1998 at least Eight hundred dollars and no/100 ($800.00) dollars worth of work and improvements were done and performed upon these claims not including location work.
4. The work and improvements were made by and at the expense of KENT DOBBINS, et. al, Lessees, owners of the mine for the purpose of complying with the laws of the United States pertaining to assessments or annual work.
5. KENT DOBBINS, 603 West Kingsley Street, Springfield, Missouri, 65807 was the name of the person employed by the owner who labored to do the work and improvements.
6. The work and improvements made were: Mined several tons of ore and hauled out to be processed. Filled in and washed out areas in the roads and maintained the roads for travel and also maintained fire break areas.

Dated: July 15-1998 Kent Dobbins
Kent Dobbins

Subscribed to and sworn before me, a Notary Public, this 15 day of July 1998, by KENT Dobbins

My commission expires 5/5/99 Clairann Cave
Notary Public

NAME				BOOK	PAGE
TINKER BELL	#1	AMC	117939	673	815 & 816
TINKER BELL	#2	AMC	117940	673	817 & 818
TINKER BELL	#3	AMC	117941	673	819 & 820
TINKER BELL	#4	AMC	117942	673	821 & 822
TINKER BELL	#5	AMC	117943	673	823 & 824
TINKER BELL	#6	AMC	117944	673	825 & 826
TINKER BELL	#7	AMC	117945	673	827 & 828
TINKER BELL	#8	AMC	117946	673	829 & 830

Eight (8) Claims all located in section 31, T26N, Range 20W, Gila and Salt River Base and Meridian, Mohave County, Arizona

OFFICIAL SEAL
CLAIRANN CAVE
NOTARY PUBLIC-ARIZONA
MOHAVE COUNTY
My Comm. Expires May 5, 1999

PHOENIX, ARIZONA
1998 JUL 16 P 2:25
RECEIVED
B.L.M. AZ STATE OFFICE

filed for info. purposes only
7/17/98

98041804
BK 3123 PG 687
OFFICIAL RECORDS
OF MOHAVE COUNT
JOAN MC CALL, MO
07/15/98
03:19P
PG 1 OF 1
FEE 15.00

AFFIDAVIT OF PERFORMANCE OF ANNUAL WORK

State of Arizona

} s.s.

County of Mohave

1. Kent Dobbins
Name
1837 W. Camino Ln.
Address
Springfield, Missouri 65810
City State Zip

being duly sworn according to law deposes and says that he is a citizen of the United States more than eighteen years of age and that all of the facts set forth in this affidavit are true and correct according to the best of his knowledge, information and belief.

2. That he is personally acquainted with the nineteen (19) mining claims named SILVER BELL #1 through SILVER BELL #16, and SILVER BELL #22 through SILVER BELL #24 situate in the Weaver Mining District, Mohave County, Arizona, the locations of which are recorded in the office of the Mohave County Recorder of Mohave County in accordance with the list of claims and geographical location annexed hereto and by reference incorporated herein.

3. That between the dates of September 1, 1997 and August 31, 1998 at least Twenty-four hundred dollars and no/100 ($2,400.00) dollars worth of work and improvements were done and performed upon these claims not including location work.

4. The work and improvements were made by and at the expense of KENT DOBBINS, et. al, Lessees, owners of the mine for the purpose of complying with the laws of the United States pertaining to assessments or annual work.

5. KENT DOBBINS, 603 West Kingsley Street, Springfield, Missouri, 65807 was the name of the person employed by the owner who labored to do the work and improvements.

6. The work and improvements made were: Mined several tons of ore and hauled out to be processed. Filled in and washed out out areas in the roads and grated and maintained the roads for travel and also maintained fire break areas.

Dated: July 15, 1998

Kent Dobbins
Kent Dobbins

Subscribed to and sworn before me, a Notary Public, this 15 day of July, 1998, by KENT DOBBINS

My commission expires 5/5/99

Clairann Cave
Notary Public

OFFICIAL SEAL
CLAIRANN CAVE
NOTARY PUBLIC-ARIZONA
MOHAVE COUNTY
My Comm. Expires May 5, 1999

NAME				BOOK	PAGE
SILVER BELL	#1	AMC	117947	673	963 & 964
SILVER BELL	#2	AMC	117948	673	965 & 966
SILVER BELL	#3	AMC	117949	673	967 & 968
SILVER BELL	#4	AMC	117950	673	969 & 970
SILVER BELL	#5	AMC	117951	673	971 & 972
SILVER BELL	#6	AMC	117952	673	973 & 974
SILVER BELL	#7	AMC	117953	673	975 & 976
SILVER BELL	#8	AMC	117954	673	977 & 978
SILVER BELL	#9	AMC	117955	673	979 & 980
SILVER BELL	#10	AMC	117956	673	981 & 982
SILVER BELL	#11	AMC	117957	673	983 & 984
SILVER BELL	#12	AMC	117958	673	985 & 986
SILVER BELL	#13	AMC	117959	673	987 & 988
SILVER BELL	#14	AMC	117960	673	989 & 990
SILVER BELL	#15	AMC	117961	673	991 & 992
SILVER BELL	#16	AMC	117962	673	993 & 994
SILVER BELL	#22	AMC	117968	674	74 & 75
SILVER BELL	#23	AMC	117969	67	76 & 77
SILVER BELL	#24	AMC	117970	67	78 & 79

Nineteen (19) Lode Claims all located in Sections 23, 24, 25, 26, 35 and 31, T26N, Range 21W, Gila and Salt River Base and Meridian, Mohave County, Arizona.

PHOENIX, ARIZONA
1998 JUL 16 P 2:25
RECEIVED
B.L.M. ARIZONA STATE OFFICE

Faxed for r/o purposes only 7/17/98

AFFIDAVIT OF PERFORMANCE OF ANNUAL WORK

98041807
BK 3123 PG 690
OFFICIAL RECORDS
OF MOHAVE COUNT
JOAN MC CALL, MO
07/15/98
03:20P
PG 1 OF 1
FEE 15.00

State of Arizona
} s.s.
County of Mohave

I. Kent Dobbins
Name
1537 W. Camino Ln.
Address
Springfield Missouri 65810
City State Zip

being duly sworn according to law deposes and says that he is a citizen of the United States more than eighteen years of age and that all of the facts set forth in this affidavit are true and correct according to the best of his knowledge, information and belief.

2. That he is personally acquainted with the ten (10) mining claims named JUMPIN JACK #1 through JUMPIN JACK #10, situate in the Weaver Mining District, Mohave County, Arizona. the locations of which are recorded in the office of the Mohave County Recorder of Mohave County in accordance with the list of claims and geographical location annexed hereto and by reference incorporated herein.
3. That between the dates of September 1, 1997 and August 31, 1998 at least Twelve hundred Dollars and no/100 ($1,200.00) dollars worth of work and improvements were done and performed upon these claims not including location work.
4. The work and improvements were made by and at the expense of KENT DOBBINS, et. al, Lessees, owners of the mine for the purpose of complying with the laws of the United States pertaining to assessments or annual work.
5. KENT DOBBINS, 603 West Kingsley Street, Springfield, Missouri, 65807 was the name of the person employed by the owner who labored to do the work and improvements.
6. The work and improvements made were: Mined several tons of ore and hauled out to be processed. Filled in and washed out areas in the roads and grated and maintained the roads for travel and also maintained fire break areas

Dated: July 15 1998

Kent Dobbins

Subscribed to and sworn before me, a Notary Public, this 15 day of July, 1998, by KENT DOBBINS

My commission expires 5/5/99

Notary Public

OFFICIAL SEAL
CLAIRANN CAVE
NOTARY PUBLIC-ARIZONA
MOHAVE COUNTY
My Comm. Expires May 5, 1999

NAME				BOOK	PAGE
JUMPIN JACK	#1	AMC	107667	643	955 & 956
JUMPIN JACK	#2	AMC	107668	643	957
JUMPIN JACK	#3	AMC	107669	643	958, 959, & 960
JUMPIN JACK	#4	AMC	107670	644	98 & 99
JUMPIN JACK	#5	AMC	107671	644	100 & 101
JUMPIN JACK	#6	AMC	107672	644	102 & 103
JUMPIN JACK	#7	AMC	107673	644	104 & 105
JUMPIN JACK	#8	AMC	107674	644	106 & 107
JUMPIN JACK	#9	AMC	107675	644	108 & 109
JUMPIN JACK	#10	AMC	107676	644	110 & 111

Ten (10) Lode Claims all located
in section 25, 30, 31, and 36, T26N
Ranges 20 and 21W, Gila and Salt River
Base and Meridian, Mohave County, Arizona.

PHOENIX, ARIZONA
1998 JUL 16 P 2:25
RECEIVED
B.L.M. / STATE OFFICE

filed for info purposes only
7/17/98 L

98041803
BK 3123 PG 686
OFFICIAL RECORDS
OF MOHAVE COUNT
JOAN MC CALL, MO
07/15/98
03:19P
PG 1 OF 1
FEE 15.00

AFFIDAVIT OF PERFORMANCE OF ANNUAL WORK

State of Arizona

} s.s.

County of Mohave

I. Kent Dobbins
Name
1857 W. Camino Ln
Address
Springfield Missouri 65810
City State Zip

being duly sworn according to law deposes and says that he is a citizen of the United States more than eighteen years of age and that all of the facts set forth in this affidavit are true and correct according to the best of his knowledge. information and belief.

2. That he is personally acquainted with the sixteen (16) mining claims named GOLD BELL #1 through GOLD BELL #4 and GOLD BELL #13 through GOLD BELL #21 and GOLD BELL #30 through GOLD BELL #32, situate in the Weaver Mining District, Mohave County, Arizona, the locations of which are recorded in the office of the Mohave County Recorder of Mohave County in accordance with the list of claims and geographical location annexed hereto and by reference incorporated herein.
3. That between the dates of September 1, 1997 and August 31, 1998 at least Sixteen hundred dollars and no/100 ($1,600.00) dollars worth of work and improvements were done and performed upon these claims not including location work.
4. The work and improvements were made by and at the expense of KENT DOBBINS, et. al, Lessees, owners of the mine for the purpose of complying with the laws of the United States pertaining to assessments or annual work.
5. KENT DOBBINS, 603 West Kingsley Street, Springfield, Missouri, 65807 was the name of the person employed by the owner who labored to do the work and improvements.
6. The work and improvements made were: Mined several tons of ore and hauled out to be processed. Filled in and washed out areas in the roads and grated and maintained the roads for travel and also maintained fire break areas.

Dated: July 15, 1998

Kent Dobbins
Kent Dobbins

Subscribed to and sworn before me, a Notary Public, this 15 day of July 1998, by KENT DOBBINS

My commission expires 5/5/99

Clairann Cave
Notary Public

NAME				BOOK	PAGE
GOLD BELL	#1	AMC	117907	674	2 & 3
GOLD BELL	#2	AMC	117908	674	4 & 5
GOLD BELL	#3	AMC	117909	674	6 & 7
GOLD BELL	#4	AMC	117910	674	8 & 9
GOLD BELL	#13	AMC	117919	674	26 & 27
GOLD BELL	#14	AMC	117920	674	28 & 29
GOLD BELL	#15	AMC	117921	674	30 & 31
GOLD BELL	#16	AMC	117922	674	32 & 33
GOLD BELL	#17	AMC	117923	674	34 & 35
GOLD BELL	#18	AMC	117924	674	36 & 37
GOLD BELL	#19	AMC	117925	674	38 & 39
GOLD BELL	#20	AMC	117926	674	40 & 41
GOLD BELL	#21	AMC	117927	674	42 & 43
GOLD BELL	#30	AMC	117936	674	60 & 61
GOLD BELL	#31	AMC	117937	674	62 & 63
GOLD BELL	#32	AMC	117938	674	64 & 65

Sixteen (16) Lode Claims all located in Sections 35, 31, 1 and 6, T25N and T26N, Ranges 20W and 21W, Gila and Salt River Base and Meridian, Mohave County, Arizona.

OFFICIAL SEAL
CLAIRANN CAVE
NOTARY PUBLIC-ARIZONA
MOHAVE COUNTY
My Comm. Expires May 5, 1999

RECEIVED
B.L.M. AZ STATE OFFICE
1998 JUL 16 P 2:25
PHOENIX, ARIZONA

filed for information purposes only 7/17/98

2

AFFIDAVIT OF PERFORMANCE OF ANNUAL WORK

98041802
BK 3123 PG 684
OFFICIAL RECORDS
OF MOHAVE COUNT
JOAN MC CALL, MO
07/15/98
03:18P
PG 1 OF 2
FEE 15.00

State of Arizona
} s.s.
County of Mohave

1. Kent Dobbins
Name
1837 W. Camino Ln
Address
Springfield Missouri 65810
City State Zip

RK

being duly sworn according to law deposes and says that he is a citizen of the United States more than eighteen years of age and that all of the facts set forth in this affidavit are true and correct according to the best of his knowledge, information and belief.

2. That he is personally acquainted with the twenty-five (25) mining claims named TIGER BELL #1 through TIGER BELL #25, situate in the Weaver Mining District, Mohave County, Arizona, the locations of which are recorded in the office of the Mohave County Recorder of Mohave County in accordance with the list of claims and geographical location annexed hereto and by reference incorporated herein.

3. That between the dates of September 1, 1997 and August 31, 1998 at least Twenty-five hundred dollars and no/100 ($2,500.00) dollars worth of work and improvements were done and performed upon these claims not including location work.

4. The work and improvements were made by and at the expense of KENT DOBBINS, et. al, Lessees, owners of the mine for the purpose of complying with the laws of the United States pertaining to assessments or annual work.

5. KENT DOBBINS, 603 West Kingsley Street, Springfield, Missouri, 65807 was the name of the person employed by the owner who labored to do the work and improvements.

6. The work and improvements made were: Mined several tons of ore and hauled out to be processed. Filled in and washed out areas in the roads and grated and maintained the roads for travel and also maintained fire break areas.

Dated: July 15, 1998

Kent L Dobbins
Kent Dobbins

Subscribed to and sworn before me, a Notary Public, this 15 day of July, 1998, by
KENT DOBBINS

My commission expires 5-5-99

Clairann Cave
Notary Public

NAME			BOOK	PAGE
TIGER BELL #1	AMC	116255	672	993 & 994
TIGER BELL #2	AMC	116256	672	995 & 996
TIGER BELL #3	AMC	116257	672	997 & 998
TIGER BELL #4	AMC	116258	672	999 & 1000
TIGER BELL #5	AMC	116259	673	1 & 2
TIGER BELL #6	AMC	116260	673	3 & 4
TIGER BELL #7	AMC	116261	673	5 & 6
TIGER BELL #8	AMC	116262	673	7 & 8
TIGER BELL #9	AMC	116263	673	9 & 10
TIGER BELL #10	AMC	116264	673	11 & 12
TIGER BELL #11	AMC	116265	673	13 & 14
TIGER BELL #12	AMC	116266	673	15 & 16
TIGER BELL #13	AMC	116267	673	17 & 18
TIGER BELL #14	AMC	116268	673	19 & 20
TIGER BELL #15	AMC	116269	673	21 & 22
TIGER BELL #16	AMC	116270	673	23 & 24
TIGER BELL #17	AMC	116271	673	25 & 26
TIGER BELL #18	AMC	116272	673	27 & 28
TIGER BELL #19	AMC	116273	673	29 & 30
TIGER BELL #20	AMC	116274	673	31 & 32
TIGER BELL #21	AMC	116275	673	33 & 34
TIGER BELL #22	AMC	116276	673	35 & 36
TIGER BELL #23	AMC	116277	673	37 & 38
TIGER BELL #24	AMC	116278	673	39 & 40
TIGER BELL #25	AMC	116279	673	41 & 42

Twenty-five (25) Lode Claims all located in Sections 24 & 25, T26N, Range 21W, Gila and Salt River Base and Meridian, Mohave County, Arizona.

RECEIVED
1998 JUL 16 P 2:25
PHOENIX, ARIZONA
B.L.M. AZ STATE OFFICE

OFFICIAL SEAL
CLAIRANN CAVE
NOTARY PUBLIC-ARIZONA
MOHAVE COUNTY
My Comm. Expires May 5, 1999

Filed for
reference only
7/17/98

AFFIDAVIT OF PERFORMANCE OF ANNUAL WORK

State of Arizona

} S.S.

County of Mohave

I. Kent Dobbins
Name
1837 W. Camino Ln
Address
Springfield Missouri 65810
City State Zip

being duly sworn according to law deposes and says that he is a citizen of the United States more than eighteen years of age and that all of the facts set forth in this affidavit are true and correct according to the best of his knowledge, information and belief.

2. That he is personally acquainted with the twenty-five (25) mining claims named TIGER BELL #1 through TIGER BELL #25, situate in the Weaver Mining District, Mohave County, Arizona, the locations of which are recorded in the office of the Mohave County Recorder of Mohave County in accordance with the list of claims and geographical location annexed hereto and by reference incorporated herein.
3. That between the dates of September 1, 1997 and August 31, 1998 at least Twenty-five hundred dollars and no/100 ($2,500.00) dollars worth of work and improvements were done and performed upon these claims not including location work.
4. The work and improvements were made by and at the expense of KENT DOBBINS, et. al, Lessees, owners of the mine for the purpose of complying with the laws of the United States pertaining to assessments or annual work.
5. KENT DOBBINS, 603 West Kingsley Street, Springfield, Missouri, 65807 was the name of the person employed by the owner who labored to do the work and improvements.
6. The work and improvements made were: Mined several tons of ore and hauled out to be processed. Filled in and washed out areas in the roads and grated and maintained the roads for travel and also maintained fire break areas.

Dated: July 15, 1998

Kent L. Dobbins
Kent Dobbins

Subscribed to and sworn before me, a Notary Public, this _____ day of _____, 1998, by

_____.

My commission expires_____

_____
Notary Public

NAME			BOOK	PAGE
TIGER BELL #1	AMC	116255	672	993 & 994
TIGER BELL #2	AMC	116256	672	995 & 996
TIGER BELL #3	AMC	116257	672	997 & 998
TIGER BELL #4	AMC	116258	672	999 & 1000
TIGER BELL #5	AMC	116259	673	1 & 2
TIGER BELL #6	AMC	116260	673	3 & 4
TIGER BELL #7	AMC	116261	673	5 & 6
TIGER BELL #8	AMC	116262	673	7 & 8
TIGER BELL #9	AMC	116263	673	9 & 10
TIGER BELL #10	AMC	116264	673	11 & 12
TIGER BELL #11	AMC	116265	673	13 & 14
TIGER BELL #12	AMC	116266	673	15 & 16
TIGER BELL #13	AMC	116267	673	17 & 18
TIGER BELL #14	AMC	116268	673	19 & 20
TIGER BELL #15	AMC	116269	673	21 & 22
TIGER BELL #16	AMC	116270	673	23 & 24
TIGER BELL #17	AMC	116271	673	25 & 26
TIGER BELL #18	AMC	116272	673	27 & 28
TIGER BELL #19	AMC	116273	673	29 & 30
TIGER BELL #20	AMC	116274	673	31 & 32
TIGER BELL #21	AMC	116275	673	33 & 34
TIGER BELL #22	AMC	116276	673	35 & 36
TIGER BELL #23	AMC	116277	673	37 & 38
TIGER BELL #24	AMC	116278	673	39 & 40
TIGER BELL #25	AMC	116279	673	41 & 42

Twenty-five (25) Lode Claims all located in Sections 24 & 25, T26N, Range 21W, Gila and Salt River Base and Meridian, Mohave County, Arizona.

RECEIVED
B.L.M. AZ STATE OFFICE
1998 JUL 16 P 2:25
PHOENIX, ARIZONA

filed for information purposes only
7-17-98 Initial

Form 1370-41
(March 1984)

UNITED STATES
DEPARTMENT OF THE INTERIOR
BUREAU OF LAND MANAGEMEN

RECEIPT AND ACCOUNTING ADVICE

LM/AZ NO. 2389078
07/16/98

Subject: AFFIDAVITS OF ASSESSMENT WORK (98) 2 24 12 490.00

Applicant:
KENT DOBBINS
1837 W CAMINO LN
SPRINGFIELD MO 65810

Remitter:
DON STEWART
1837 W CAMINO LN
SPRINGFIELD MO 65810
CK 1956 - (417) 883-1306

Assignor:

LEASE MANAGEMENT DATA ☐NEW ☐UPDATE ☐PAYMENT

ORIGINAL SERIAL NO.	ASG.	TYPE		ST.	CTY.	FUND SYMBOL				ACRES/UNITS	RATE
AMC 116255, ET AL											

AMOUNT	ANV. DATE	EXP. DATE	BILL CYC.	S/C	DISTRICT	NEXT BILL	MISC. DATA	U of M	ACTUAL UNITS

ASSIGNMENT SERIAL NO.	ASG.	TYPE		ST.	CTY.	FUND SYMBOL				ACRES/UNITS	RATE

AMOUNT	ANV. DATE	EXP. DATE	BILL CYC.	S/C	DISTRICT	NEXT BILL	MISC. DATA	U of M	ACTUAL UNITS

APPLY REMITTANCE

ACTION	FUND SYMBOL	CTY.	AMOUNT
FILING FEE			
RENTAL			
UNEARNED			
REFUND			
TOTAL			
AMOUNT DUE			

Remarks:

BY: DATE:

☐ Lease in Escrow?
☐ KGS?
☐ Auto Escalates?
☐ Auto Renew?

Of Interest?
Operating Rights?
Operator
Bond Filed?

FOR MMS USE ONLY

BILLEE NUMBER		FOREST REFUGE
OCS SECTION CODE		

ACCOUNTING ADVICE COPY

DONALD STEWART
1837 W CAMINO LN
SPRINGFIELD MO
65810

Copies

AFFIDAVIT OF PERFORMANCE OF ANNUAL WORK

98 claims
107667, 116255,
116235, 117939,
117907

State of Arizona
} s.s.
County of Mohave

I. Kent Dobbins
Name
603 W. Kingsley
Address
Springfield, Mo 65807
City State Zip

being duly sworn according to law deposes and says that he is a citizen of the United States more than eighteen years of age and that all of the facts set forth in this affidavit are true and correct according to the best of his knowledge, information and belief.

2. That he is personally acquainted with the ten (10) mining claims named JUMPIN JACK #1 through JUMPIN JACK #10, situate in the Weaver Mining District, Mohave County, Arizona, the locations of which are recorded in the office of the Mohave County Recorder of Mohave County in accordance with the list of claims and geographical location annexed hereto and by reference incorporated herein.
3. That between the dates of September 1, 1996 and August 31, 1997 at least Twelve hundred Dollars and no/100 ($1,200.00) dollars worth of work and improvements were done and performed upon these claims not including location work.
4. The work and improvements were made by and at the expense of KENT DOBBINS, et. al, Lessees, owners of the mine for the purpose of complying with the laws of the United States pertaining to assessments or annual work.
5. KENT DOBBINS, 603 West Kingsley Street, Springfield, Missouri, 65807 was the name of the person employed by the owner who labored to do the work and improvements.
6. The work and improvements made were: Mined several tons of ore and hauled out to be processed. Filled in and washed out areas in the roads and grated and maintained the roads for travel and also maintained fire break areas

Dated: Aug 25, 1997

Kent Dobbins
Kent Dobbins

Subscribed to and sworn before me, a Notary Public, this 25 day of August, 1997, by KENT DOBBINS

OFFICIAL SEAL
JOAN McCALL
NOTARY PUBLIC-ARIZONA
MOHAVE COUNTY
My Comm. Expires [illegible], 2001

My commission expires 1-9-2001

Joan McCall
Notary Public

NAME				BOOK	PAGE
JUMPIN JACK	#1	AMC	107667	643	955 & 956
JUMPIN JACK	#2	AMC	107668	643	957
JUMPIN JACK	#3	AMC	107669	643	958, 959, & 960
JUMPIN JACK	#4	AMC	107670	644	98 & 99
JUMPIN JACK	#5	AMC	107671	644	100 & 101
JUMPIN JACK	#6	AMC	107672	644	102 & 103
JUMPIN JACK	#7	AMC	107673	644	104 & 105
JUMPIN JACK	#8	AMC	107674	644	106 & 107
JUMPIN JACK	#9	AMC	107675	644	108 & 109
JUMPIN JACK	#10	AMC	107676	644	110 & 111

Ten (10) Lode Claims all located
in section 25, 30, 31, and 36, T26N
Ranges 20 and 21W, Gila and Salt River
Base and Meridian, Mohave County, Arizona.

PHOENIX, ARIZONA
AUG 25 3 02 PM '97
RECEIVED
[illegible] AZ STATE OFFICE

9745646 BK 2950 PG
OFFICIAL RECORDS OF MOHAVE
JOAN MC CALL, MOHAVE COUNTY
08/25/97 09:26A PAGE 1
DONALD STEWART
RECORDING FEE 15.00

10

DONALD STEWART
1837 W CAMINO LN
SPRINGFIELD MO
65810

AFFIDAVIT OF PERFORMANCE OF ANNUAL WORK

State of Arizona
} s.s.
County of Mohave

1. Kent Dobbins
Name
603 W. Kingsley
Address
Springfiel, Mo. 65807
City State Zip

being duly sworn according to law deposes and says that he is a citizen of the United States more than eighteen years of age and that all of the facts set forth in this affidavit are true and correct according to the best of his knowledge, information and belief.

2. That he is personally acquainted with the twenty-five (25) mining claims named TIGER BELL #1 through TIGER BELL #25, situate in the Weaver Mining District, Mohave County, Arizona, the locations of which are recorded in the office of the Mohave County Recorder of Mohave County in accordance with the list of claims and geographical location annexed hereto and by reference incorporated herein.

3. That between the dates of September 1, 1996 and August 31, 1997 at least Twenty-five hundred dollars and no/100 ($2,500.00) dollars worth of work and improvements were done and performed upon these claims not including location work.

4. The work and improvements were made by and at the expense of KENT DOBBINS, et. al, Lessees, owners of the mine for the purpose of complying with the laws of the United States pertaining to assessments or annual work.

5. KENT DOBBINS, 603 West Kingsley Street, Springfield, Missouri, 65807 was the name of the person employed by the owner who labored to do the work and improvements.

6. The work and improvements made were: Mined several tons of ore and hauled out to be processed. Filled in and washed out areas in the roads and grated and maintained the roads for travel and also maintained fire break areas.

Dated: Aug 25, 1997

Kent Dobbins
Kent Dobbins

OFFICIAL SEAL
JOAN McCALL
NOTARY PUBLIC-ARIZONA
MOHAVE COUNTY
My Comm. Expires Jan. 3, 2001

Subscribed to and sworn before me, a Notary Public, this 25 day of August, 1997, by KENT DOBBINS

My commission expires 1-9-2001

Joan McCall
Notary Public

NAME			BOOK	PAGE
TIGER BELL #1	AMC	116255	672	993 & 994
TIGER BELL #2	AMC	116256	672	995 & 996
TIGER BELL #3	AMC	116257	672	997 & 998
TIGER BELL #4	AMC	116258	672	999 & 1000
TIGER BELL #5	AMC	116259	673	1 & 2
TIGER BELL #6	AMC	116260	673	3 & 4
TIGER BELL #7	AMC	116261	673	5 & 6
TIGER BELL #8	AMC	116262	673	7 & 8
TIGER BELL #9	AMC	116263	673	9 & 10
TIGER BELL #10	AMC	116264	673	11 & 12
TIGER BELL #11	AMC	116265	673	13 & 14
TIGER BELL #12	AMC	116266	673	15 & 16
TIGER BELL #13	AMC	116267	673	17 & 18
TIGER BELL #14	AMC	116268	673	19 & 20
TIGER BELL #15	AMC	116269	673	21 & 22
TIGER BELL #16	AMC	116270	673	23 & 24
TIGER BELL #17	AMC	116271	673	25 & 26
TIGER BELL #18	AMC	116272	673	27 & 28
TIGER BELL #19	AMC	116273	673	29 & 30
TIGER BELL #20	AMC	116274	673	31 & 32
TIGER BELL #21	AMC	116275	673	33 & 34
TIGER BELL #22	AMC	116276	673	35 & 36
TIGER BELL #23	AMC	116277	673	37 & 38
TIGER BELL #24	AMC	116278	673	39 & 40
TIGER BELL #25	AMC	116279	673	

Twenty-five (25) Lode Claims all located in Sections 24 & 25, T26N, Range 21W, Gila and Salt River Base and Meridian, Mohave County, Arizona.

RECEIVED
AUG 25 3 02 PM '97
PHOENIX, ARIZONA

9745647 BK 2950 PG 247
OFFICIAL RECORDS OF MOHAVE COUNTY, AZ
JOAN MC CALL, MOHAVE COUNTY RECORDER
08/25/97 09:26A PAGE 1 OF 1
DONALD STEWART
RECORDING FEE 15.00

2 5

DONALD STEWART
1837 W CHIMING LN
SPRINGFIELD MO
65810

AFFIDAVIT OF PERFORMANCE OF ANNUAL WORK

State of Arizona

} s.s.

County of Mohave

1. Kent Dobbins
Name
603 W. Kingsley
Address
Springfield, Mo 65807
City State Zip

being duly sworn according to law deposes and says that he is a citizen of the United States more than eighteen years of age and that all of the facts set forth in this affidavit are true and correct according to the best of his knowledge, information and belief.

2. That he is personally acquainted with the twenty (20) mining claims named BLUE BELL #1 through BLUE BELL #20 and through and through , situate in the Weaver Mining District, Mohave County, Arizona, the locations of which are recorded in the office of the Mohave County Recorder of Mohave County in accordance with the list of claims and geographical location annexed hereto and by reference incorporated herein.

3. That between the dates of September 1, 1996 and August 31, 1997 at least ~~Sixteen hundred~~ Two Thousand dollars and no/100 ($~~1600.00~~ 2000.00) dollars worth of work and improvements were done and performed upon these claims not including location work $2,000.00 XK

4. The work and improvements were made by and at the expense of KENT DOBBINS, et. al, Lessees, owners of the mine for the purpose of complying with the laws of the United States pertaining to assessments or annual work.

5. KENT DOBBINS, 603 West Kingsley Street, Springfield, Missouri, 65807 was the name of the person employed by the owner who labored to do the work and improvements.

6. The work and improvements made were: Mined several tons of ore and hauled out to be processed. Filled in and washed out areas in the roads and grated and maintained the roads for travel and also maintained fire break areas.

Dated: Aug 25, 1997

Kent Dobbins
Kent Dobbins

Subscribed to and sworn before me, a Notary Public, this 25 day of August, 1997, by Kent Dobbins

My commission expires 1-9-2001

Joan McCall
Notary Public

NAME				BOOK	PAGE
BLUE BELL	#1	AMC	116235	672	953 & 954
BLUE BELL	#2	AMC	116236	672	955 & 956
BLUE BELL	#3	AMC	116237	672	957 & 958
BLUE BELL	#4	AMC	116238	672	959 & 960
BLUE BELL	#5	AMC	116239	672	961 & 962
BLUE BELL	#6	AMC	116240	672	963 & 964
BLUE BELL	#7	AMC	116241	672	965 & 966
BLUE BELL	#8	AMC	116242	672	967 & 968
BLUE BELL	#9	AMC	116243	672	969 & 970
BLUE BELL	#10	AMC	116244	672	971 & 972
BLUE BELL	#11	AMC	116245	671	973 & 974
BLUE BELL	#12	AMC	116246	672	975 & 976
BLUE BELL	#13	AMC	116247	672	977 & 978
BLUE BELL	#14	AMC	116248	672	979 & 980
BLUE BELL	#15	AMC	116249	672	981 & 982
BLUE BELL	#16	AMC	116250	672	983 & 984
BLUE BELL	#17	AMC	116251	672	986 & 986
BLUE BELL	#18	AMC	116252	672	987 & 988
BLUE BELL	#19	AMC	116253	672	989 & 990
BLUE BELL	#20	AMC	116254	672	991 & 992

Sixteen (16) Lode Claims all located in Sections 35, 31, 1 and 6, T25N and T26N, Ranges 20W and 21W, Gila and Salt River Base and Meridian, Mohave County, Arizona.

RECEIVED
AUG 25 3 02 PM '97
BLM AZ STATE OFFICE
PHOENIX, ARIZONA

9745648 BK 2950 PG 248
OFFICIAL RECORDS OF MOHAVE COUNTY, AZ
JOAN MC CALL, MOHAVE COUNTY RECORDER
08/25/97 09:26A PAGE 1 OF 1
DONALD STEWART
RECORDING FEE 15.00

20

DONALD STEWART
1837 W CARMICHAEL
SPRINGFIELD MO 65810

AFFIDAVIT OF PERFORMANCE OF ANNUAL WORK

State of Arizona
} s.s.
County of Mohave

I. Kent Dobbins
Name
603 W. Kingsley
Address
Springfield, Mo. 65807
City State Zip

being duly sworn according to law deposes and says that he is a citizen of the United States more than eighteen years of age and that all of the facts set forth in this affidavit are true and correct according to the best of his knowledge, information and belief.

2. That he is personally acquainted with the nineteen (19) mining claims named SILVER BELL #1 through SILVER BELL #16, and SILVER BELL #22 through SILVER BELL #24 situate in the Weaver Mining District, Mohave County, Arizona, the locations of which are recorded in the office of the Mohave County Recorder of Mohave County in accordance with the list of claims and geographical location annexed hereto and by reference incorporated herein.
3. That between the dates of September 1, 1996 and August 31, 1997 at least Twenty-four hundred dollars and no/100 ($2,400.00) dollars worth of work and improvements were done and performed upon these claims not including location work.
4. The work and improvements were made by and at the expense of KENT DOBBINS, et. al, Lessees, owners of the mine for the purpose of complying with the laws of the United States pertaining to assessments or annual work.
5. KENT DOBBINS, 603 West Kingsley Street, Springfield, Missouri, 65807 was the name of the person employed by the owner who labored to do the work and improvements.
6. The work and improvements made were: Mined several tons of ore and hauled out to be processed. Filled in and washed out out areas in the roads and grated and maintained the roads for travel and also maintained fire break areas.

Dated: Aug 25, 1997 Kent Dobbins
Kent Dobbins

Subscribed to and sworn before me, a Notary Public, this 25 day of August, 1997, by KENT DOBBINS

OFFICIAL SEAL
JOAN McCALL
NOTARY PUBLIC-ARIZONA
MOHAVE COUNTY
My Comm. Expires Jan. 9, 2001

My commission expires 1-9-2001

Joan McCall
Notary Public

NAME				BOOK	PAGE
SILVER BELL	#1	AMC	117947	673	963 & 964
SILVER BELL	#2	AMC	117948	673	965 & 966
SILVER BELL	#3	AMC	117949	673	967 & 968
SILVER BELL	#4	AMC	117950	673	969 & 970
SILVER BELL	#5	AMC	117951	673	971 & 972
SILVER BELL	#6	AMC	117952	673	973 & 974
SILVER BELL	#7	AMC	117953	673	975 & 976
SILVER BELL	#8	AMC	117954	673	977 & 978
SILVER BELL	#9	AMC	117955	673	979 & 980
SILVER BELL	#10	AMC	117956	673	981 & 982
SILVER BELL	#11	AMC	117957	673	983 & 984
SILVER BELL	#12	AMC	117958	673	985 & 986
SILVER BELL	#13	AMC	117959	673	987 & 988
SILVER BELL	#14	AMC	117960	673	989 & 990
SILVER BELL	#15	AMC	117961	673	991 & 992
SILVER BELL	#16	AMC	117962	673	993 & 994
SILVER BELL	#22	AMC	117968	674	74 & 75
SILVER BELL	#23	AMC	117969	67	76 & 77
SILVER BELL	#24	AMC	117970	67	78 & 79

Nineteen (19) Lode Claims all located in Sections 23, 24, 25, 26, 35 and 31, T26N, Range 21W, Gila and Salt River Base and Meridian, Mohave County, Arizona.

PHOENIX, ARIZONA
AUG 25 3 02 PM '97
RECEIVED

9745651 BK 2950 PG 251
OFFICIAL RECORDS OF MOHAVE COUNTY, AZ
JOAN MC CALL, MOHAVE COUNTY RECORDER
08/25/97 09:27A PAGE 1 OF 1
DONALD STEWART
RECORDING FEE 15.00

19

DONALD STEWART
1837 W CAMINO LA
SPRINGFIELD MO
65810

AFFIDAVIT OF PERFORMANCE OF ANNUAL WORK

State of Arizona
} s.s.
County of Mohave

I. Kent Dobbins
Name
603 W. Kingsley
Address
Springfield, Mo 65807
City State Zip

being duly sworn according to law deposes and says that he is a citizen of the United States more than eighteen years of age and that all of the facts set forth in this affidavit are true and correct according to the best of his knowledge, information and belief.

2. That he is personally acquainted with the eight (8) mining claims named TINKER BELL #1 through TINKER BELL #8, situate in the Weaver Mining District, Mohave County, Arizona, the locations of which are recorded in the office of the Mohave County Recorder of Mohave County in accordance with the list of claims and geographical location annexed hereto and by reference incorporated herein.
3. That between the dates of September 1, 1996 and August 31, 1997 at least Eight hundred dollars and no/100 ($800.00) dollars worth of work and improvements were done and performed upon these claims not including location work.
4. The work and improvements were made by and at the expense of KENT DOBBINS, et. al, Lessees, owners of the mine for the purpose of complying with the laws of the United States pertaining to assessments or annual work.
5. KENT DOBBINS, 603 West Kingsley Street, Springfield, Missouri, 65807 was the name of the person employed by the owner who labored to do the work and improvements.
6. The work and improvements made were: Mined several tons of ore and hauled out to be processed. Filled in and washed out areas in the roads and maintained the roads for travel and also maintained fire break areas.

Dated: Aug 25, 1997

Kent Dobbins
Kent Dobbins

Subscribed to and sworn before me, a Notary Public, this 25 day of August, 1997, by KENT DOBBINS

My commission expires 1-9-2001

Joan Mcall
Notary Public

NAME				BOOK	PAGE
TINKER BELL	#1	AMC	117939	673	815 & 816
TINKER BELL	#2	AMC	117940	673	817 & 818
TINKER BELL	#3	AMC	117941	673	819 & 820
TINKER BELL	#4	AMC	117942	673	821 & 822
TINKER BELL	#5	AMC	117943	673	823 & 824
TINKER BELL	#6	AMC	117944	673	825 & 826
TINKER BELL	#7	AMC	117945	673	827 & 828
TINKER BELL	#8	AMC	117946	673	829 & 830

Eight (8) Claims all located in section 31, T26N, Range 20W, Gila and Salt River Base and Meridian, Mohave County, Arizona

RECEIVED
BLM AZ STATE OFFICE
Aug 25 3 02 PM '97
PHOENIX, ARIZONA

9745650 BK 2950 PG 250
OFFICIAL RECORDS OF MOHAVE COUNTY, A
JOAN MC CALL, MOHAVE COUNTY RECORDER
08/25/97 09:27A PAGE 1 OF 1
DONALD STEWART
RECORDING FEE 15.00

8

DONALD STEWART
1537 W CHIRINO LN
SPRINGFIELD MO 65810

AFFIDAVIT OF PERFORMANCE OF ANNUAL WORK

State of Arizona

} s.s.

County of Mohave

1. Kent Dobbins
Name
603 W. Kingsley
Address
Springfield, Mo 65807
City State Zip

being duly sworn according to law deposes and says that he is a citizen of the United States more than eighteen years of age and that all of the facts set forth in this affidavit are true and correct according to the best of his knowledge, information and belief.

2. That he is personally acquainted with the sixteen (16) mining claims named GOLD BELL #1 through GOLD BELL #4 and GOLD BELL #13 through GOLD BELL #21 and GOLD BELL #30 through GOLD BELL #32, situate in the Weaver Mining District, Mohave County, Arizona, the locations of which are recorded in the office of the Mohave County Recorder of Mohave County in accordance with the list of claims and geographical location annexed hereto and by reference incorporated herein.

3. That between the dates of September 1, 1996 and August 31, 1997 at least Sixteen hundred dollars and no/100 ($1,600.00) dollars worth of work and improvements were done and performed upon these claims not including location work.

4. The work and improvements were made by and at the expense of KENT DOBBINS, et. al, Lessees, owners of the mine for the purpose of complying with the laws of the United States pertaining to assessments or annual work.

5. KENT DOBBINS, 603 West Kingsley Street, Springfield, Missouri, 65807 was the name of the person employed by the owner who labored to do the work and improvements.

6. The work and improvements made were: Mined several tons of ore and hauled out to be processed. Filled in and washed out areas in the roads and grated and maintained the roads for travel and also maintained fire break areas.

Dated: Aug 25, 1997 Kent L Dobbins
Kent Dobbins

Subscribed to and sworn before me, a Notary Public, this 25 day of AUGUST, 1997, by

KENT DOBBINS

My commission expires 1-9-2001

Joan McCall
Notary Public

NAME				BOOK	PAGE
GOLD BELL	#1	AMC	117907	674	2 & 3
GOLD BELL	#2	AMC	117908	674	4 & 5
GOLD BELL	#3	AMC	117909	674	6 & 7
GOLD BELL	#4	AMC	117910	674	8 & 9
GOLD BELL	#13	AMC	117919	674	26 & 27
GOLD BELL	#14	AMC	117920	674	28 & 29
GOLD BELL	#15	AMC	117921	674	30 & 31
GOLD BELL	#16	AMC	117922	674	32 & 33
GOLD BELL	#17	AMC	117923	674	34 & 35
GOLD BELL	#18	AMC	117924	674	36 & 37
GOLD BELL	#19	AMC	117925	674	38 & 39
GOLD BELL	#20	AMC	117926	674	40 & 41
GOLD BELL	#21	AMC	117927	674	42 & 43
GOLD BELL	#30	AMC	117936	674	60 & 61
GOLD BELL	#31	AMC	117937	674	62 & 63
GOLD BELL	#32	AMC	117938	674	64 & 65

Sixteen (16) Lode Claims all located in Sections 35, 31, 1 and 6, T25N and T26N, Ranges 20W and 21W, Gila and Salt River Base and Meridian, Mohave County, Arizona.

RECEIVED
AUG 25 3 02 PM '97
PHOENIX, ARIZONA

9745649 BK 2950 PG 249
OFFICIAL RECORDS OF MOHAVE COUNTY, A
JOAN MC CALL, MOHAVE COUNTY RECORDER
08/25/97 09:27A PAGE 1 OF 1
DONALD STEWART
RECORDING FEE 15.00

16

Form 1370-41
(March 1984)

UNITED STATES
DEPARTMENT OF THE INTE[illegible]
BUREAU OF LAND MANAGEMENT

RECEIPT AND ACCOUNTING ADVICE

NO. 2372555 04

TC/AZ 08/25/97

Subject: AFFIDAVITS OF ASSESSMENT WORK - 98 2 57 12 490.00

Applicant:

DONALD STEWART
1837 W CAMINO LANE
SPRINGFIELD MO 65810

Remitter: CK 5146
417-883-1306

Assignor:

LEASE MANAGEMENT DATA ☐NEW ☐UPDATE ☐PAYMENT

ORIGINAL SERIAL NO.	ASG.	TYPE	ST.	CTY.	FUND SYMBOL	ACRES/UNITS	RATE
AMC 107667, ET AL							

AMOUNT	ANV. DATE	EXP. DATE	BILL CYC.	S/C	DISTRICT	NEXT BILL	MISC. DATA	U of M	ACTUAL UNITS

ASSIGNMENT SERIAL NO.	ASG.	TYPE	ST.	CTY.	FUND SYMBOL	ACRES/UNITS	RATE

AMOUNT	ANV. DATE	EXP. DATE	BILL CYC.	S/C	DISTRICT	NEXT BILL	MISC. DATA	U of M	ACTUAL UNITS

APPLY REMITTANCE

ACTION	FUND SYMBOL	CTY.	AMOUNT
FILING FEE			
RENTAL			
UNEARNED			
REFUND			
TOTAL			
AMOUNT DUE			

Remarks:

BY: DATE:

☐ Lease in Escrow?
☐ KGS? Of Interest?
☐ Auto Escalates? Operating Rights?
☐ Auto Renew? Operator
Bond Filed?

FOR MMS USE ONLY

BILLEE NUMBER		FOREST REFUGE
OCS SECTION CODE		

CASE FOLDER COPY

MAINTENANCE FEE PAYMENT

$100.00 MAINTENANCE FEE PAYMENT DUE ON OR BEFORE AUGUST 31, 1997 IN LIEU OF ASSESSMENT WORK FOR THE UPCOMING ASSESSMENT YEAR BEGINNING SEPTEMBER 1 OF THE YEAR NOTED ABOVE.

BUREAU OF LAND MANAGEMENT
ARIZONA STATE OFFICE
3707 NORTH 7TH STREET
PHOENIX, AZ 85014 (0R)
P.O. BOX 16563, PHOENIX, AZ 85011

117939, 107667,
116 255, 117907, 116235
COUNT: 44 $ 4400.00 INT: KC
FOR OFFICIAL USE ONLY

THE CLAIMS ARE SITUATED IN Mohave COUNTY, ARIZONA.

BLM SERIAL NUMBERS		NAMES OF CLAIMS OR SITES
A MC 117947 thru 117962		Silver Bell #1 thru #16
A MC 117968 THRU A MC 117970		Silver Bell #22 thru #24
COUNTY BOOK/DOCKET 673 thru 674	PAGE(S) OR FEE NO(S) 963 thru 994	
COUNTY BOOK/DOCKET 67	PAGE(S) OR FEE NO(S) 74 thru 79	
A MC 116255 THRU A MC 116279		Tiger Bell #1 thru #25
COUNTY BOOK/DOCKET 672 673	PAGE(S) OR FEE NO(S) 993 thru 1000 1 thru 42	

(OR) IF NOT CONSECUTIVE NUMBERS LIST SEPARATELY BELOW:

BLM SERIAL NUMBERS	NAME OF CLAIMS/SITES	COUNTY BOOK/DOCKET & PAGE OR FEE NUMBER
A MC		
A MC		
A MC		
A MC		
A MC		
A MC		
A MC		
A MC		
A MC		
A MC		

CLAIMANT'S NAME: Kent Dobbins

ADDRESS: 603 W. Kingsley CITY: Springfield STATE: Mo

☐ CHECK HERE IF THIS IS A CHANGE OF ADDRESS

PHONE: (417) 883-1306 ZIP: 65807

SIGNATURE: _____
TO RECORD WITH THE COUNTY, ONE CLAIMANT OR THE AGENT MUST SIGN

LIST ALL ADDITIONAL OWNERS ON REVERSE SIDE OF THIS FORM

TIME STAMP

RECEIVED
BLM ARIZONA STATE OFFICE
PHOENIX, ARIZONA
AUG 25 3 02 PM '97

FOR OFFICIAL USE ONLY

ENTERED INTO COMPUTER: 9-19-97 (DATE) _____ (INITIALS) (VERIFIED)

43 CFR 3833.0-5(e) (August 30, 1994) REQUIRES THAT THE NAMES OF ALL OF THE OWNERS AND THEIR CURRENT ADDRESSES SHALL BE IDENTIFIED ON ALL INSTRUMENTS REQUIRED TO BE RECORDED OR FILED BY THE REGULATIONS, 43 CFR SUBPART 3833.

CLAIMANT'S NAME:_____

ADDRESS:_____ CITY:_____ STATE: ____

☐ CHECK HERE IF THIS IS CHANGE OF ADDRESS PHONE: (____)_____ ZIP:_____

CLAIMANT'S NAME:_____

ADDRESS:_____ CITY:_____ STATE: ____

☐ CHECK HERE IF THIS IS CHANGE OF ADDRESS PHONE: (____)_____ ZIP:_____

CLAIMANT'S NAME:_____

ADDRESS:_____ CITY:_____ STATE: ____

☐ CHECK HERE IF THIS IS CHANGE OF ADDRESS PHONE: (____)_____ ZIP:_____

CLAIMANT'S NAME:_____

ADDRESS:_____ CITY:_____ STATE: ____

☐ CHECK HERE IF THIS IS CHANGE OF ADDRESS PHONE: (____)_____ ZIP:_____

CLAIMANT'S NAME:_____

ADDRESS:_____ CITY:_____ STATE: ____

☐ CHECK HERE IF THIS IS CHANGE OF ADDRESS PHONE: (____)_____ ZIP:_____

CLAIMANT'S NAME:_____

ADDRESS:_____ CITY:_____ STATE: ____

☐ CHECK HERE IF THIS IS CHANGE OF ADDRESS PHONE: (____)_____ ZIP:_____

CLAIMANT'S NAME:_____

ADDRESS:_____ CITY:_____ STATE: ____

☐ CHECK HERE IF THIS IS CHANGE OF ADDRESS PHONE: (____)_____ ZIP:_____

MAINTENANCE FEE PAYMENT

$100.00 MAINTENANCE FEE PAYMENT DUE ON OR BEFORE AUGUST 31, 19 97 IN LIEU OF ASSESSMENT WORK FOR THE UPCOMING ASSESSMENT YEAR BEGINNING SEPTEMBER 1 OF THE YEAR NOTED ABOVE.

BUREAU OF LAND MANAGEMENT
ARIZONA STATE OFFICE
3707 NORTH 7TH STREET
PHOENIX, AZ 85014 (0R)
P.O. BOX 16563, PHOENIX, AZ 85011

THE CLAIMS ARE SITUATED IN Mohave COUNTY, ARIZONA.

COUNT: 26 $ 2600.00 INT: KC
FOR OFFICIAL USE ONLY

BLM SERIAL NUMBERS — NAMES OF CLAIMS OR SITES

A MC 107667 THRU A MC 107676 Jumpin Jack #1 thru #10

COUNTY BOOK/DOCKET 643-644, PAGE(S) OR FEE NO(S) 955 thru 960 98 thru 111

A MC 117907 THRU A MC 117910 GOLD BELL #1 THRU #4

A MC 117919 THRU A MC 117927 Gold Bell #13 thru #21

117936 117938 GOLD BELL #30 THRU 32 2 thru 9

COUNTY BOOK/DOCKET 674, PAGE(S) OR FEE NO(S) ~~26 thru 43 and 61 thru 65~~

(OR) IF NOT CONSECUTIVE NUMBERS LIST SEPARATELY BELOW:

BLM SERIAL NUMBERS	NAME OF CLAIMS/SITES	COUNTY BOOK/DOCKET & PAGE OR FEE NUMBER
A MC		
A MC		
A MC		
A MC		
A MC		
A MC		
A MC		
A MC		
A MC		
A MC		

CLAIMANT'S NAME: Kent Dobbins

ADDRESS: 603 W. Kingsley CITY: Springfield, STATE: Mo

☐ CHECK HERE IF THIS IS A CHANGE OF ADDRESS

PHONE: (417) 883-1306 ZIP: 65807

SIGNATURE: _____
TO RECORD WITH THE COUNTY, ONE CLAIMANT OR THE AGENT MUST SIGN

LIST ALL ADDITIONAL OWNERS ON REVERSE SIDE OF THIS FORM

FOR OFFICIAL USE ONLY

ENTERED INTO COMPUTER: 9-13-97 (DATE) S (INITIALS) _____ (VERIFIED)

TIME STAMP

RECEIVED
B.L.M. AZ STATE OFFICE
AUG 25 3 02 PM '97
PHOENIX, ARIZONA

43 CFR 3833.0-5(e) (August 30, 1994) REQUIRES THAT THE NAMES OF ALL OF THE OWNERS AND THEIR CURRENT ADDRESSES SHALL BE IDENTIFIED ON ALL INSTRUMENTS REQUIRED TO BE RECORDED OR FILED BY THE REGULATIONS, 43 CFR SUBPART 3833.

CLAIMANT'S NAME:_____

ADDRESS:_____ CITY:_____ STATE: ____

☐ CHECK HERE IF THIS IS CHANGE OF ADDRESS PHONE: (____)_____ ZIP:_____

CLAIMANT'S NAME:_____

ADDRESS:_____ CITY:_____ STATE: ____

☐ CHECK HERE IF THIS IS CHANGE OF ADDRESS PHONE: (____)_____ ZIP:_____

CLAIMANT'S NAME:_____

ADDRESS:_____ CITY:_____ STATE: ____

☐ CHECK HERE IF THIS IS CHANGE OF ADDRESS PHONE: (____)_____ ZIP:_____

CLAIMANT'S NAME:_____

ADDRESS:_____ CITY:_____ STATE: ____

☐ CHECK HERE IF THIS IS CHANGE OF ADDRESS PHONE: (____)_____ ZIP:_____

CLAIMANT'S NAME:_____

ADDRESS:_____ CITY:_____ STATE: ____

☐ CHECK HERE IF THIS IS CHANGE OF ADDRESS PHONE: (____)_____ ZIP:_____

CLAIMANT'S NAME:_____

ADDRESS:_____ CITY:_____ STATE: ____

☐ CHECK HERE IF THIS IS CHANGE OF ADDRESS PHONE: (____)_____ ZIP:_____

CLAIMANT'S NAME:_____

ADDRESS:_____ CITY:_____ STATE: ____

☐ CHECK HERE IF THIS IS CHANGE OF ADDRESS PHONE: (____)_____ ZIP:_____

MAINTENANCE FEE PAYMENT

$100.00 MAINTENANCE FEE PAYMENT DUE ON OR BEFORE AUGUST 31, 19 97 IN LIEU OF ASSESSMENT WORK FOR THE UPCOMING ASSESSMENT YEAR BEGINNING SEPTEMBER 1 OF THE YEAR NOTED ABOVE.

BUREAU OF LAND MANAGEMENT
ARIZONA STATE OFFICE
3707 NORTH 7TH STREET
PHOENIX, AZ 85014 (0R)
P.O. BOX 16563, PHOENIX, AZ 85011

THE CLAIMS ARE SITUATED IN Mohave COUNTY, ARIZONA.

COUNT: 28 $ 2800.00 INT: KC
FOR OFFICIAL USE ONLY

BLM SERIAL NUMBERS		NAMES OF CLAIMS OR SITES
A MC 116235	THRU A MC 116254	Blue Bell #1 thru #20
COUNTY BOOK/DOCKET 672, PAGE(S) OR FEE NO(S)		#953 thru #992
A MC 117939	THRU A MC 117946	Tinker Bell #1 thru #8
COUNTY BOOK/DOCKET 673, PAGE(S) OR FEE NO(S)		815 thru 830

(OR) IF NOT CONSECUTIVE NUMBERS LIST SEPARATELY BELOW:

BLM SERIAL NUMBERS	NAME OF CLAIMS/SITES	COUNTY BOOK/DOCKET & PAGE OR FEE NUMBER
A MC		
A MC		
A MC		
A MC		
A MC		
A MC		
A MC		
A MC		
A MC		
A MC		

CLAIMANT'S NAME: Kent Dobbins

ADDRESS: 603 W.Kingsley CITY: Springfield, STATE: Mo

☐ CHECK HERE IF THIS IS A CHANGE OF ADDRESS

PHONE: (417) 883-1306 ZIP: 65810

SIGNATURE: _____
TO RECORD WITH THE COUNTY, ONE CLAIMANT OR THE AGENT MUST SIGN

LIST ALL ADDITIONAL OWNERS ON REVERSE SIDE OF THIS FORM

FOR OFFICIAL USE ONLY

ENTERED INTO COMPUTER: 9-13-97 S _____
DATE INITIALS VERIFIED

TIME STAMP

RECEIVED
BLM AZ STATE OFFICE
AUG 25 3 02 PM '97
PHOENIX, ARIZONA

43 CFR 3833.0-5(e) (August 30, 1994) REQUIRES THAT THE NAMES OF ALL OF THE OWNERS AND THEIR CURRENT ADDRESSES SHALL BE IDENTIFIED ON ALL INSTRUMENTS REQUIRED TO BE RECORDED OR FILED BY THE REGULATIONS, 43 CFR SUBPART 3833.

CLAIMANT'S NAME:_____

ADDRESS:_____ CITY:_____ STATE: ____

☐ CHECK HERE IF THIS IS CHANGE OF ADDRESS PHONE: (____)_____ ZIP:_____

CLAIMANT'S NAME:_____

ADDRESS:_____ CITY:_____ STATE: ____

☐ CHECK HERE IF THIS IS CHANGE OF ADDRESS PHONE: (____)_____ ZIP:_____

CLAIMANT'S NAME:_____

ADDRESS:_____ CITY:_____ STATE: ____

☐ CHECK HERE IF THIS IS CHANGE OF ADDRESS PHONE: (____)_____ ZIP:_____

CLAIMANT'S NAME:_____

ADDRESS:_____ CITY:_____ STATE: ____

☐ CHECK HERE IF THIS IS CHANGE OF ADDRESS PHONE: (____)_____ ZIP:_____

CLAIMANT'S NAME:_____

ADDRESS:_____ CITY:_____ STATE: ____

☐ CHECK HERE IF THIS IS CHANGE OF ADDRESS PHONE: (____)_____ ZIP:_____

CLAIMANT'S NAME:_____

ADDRESS:_____ CITY:_____ STATE: ____

☐ CHECK HERE IF THIS IS CHANGE OF ADDRESS PHONE: (____)_____ ZIP:_____

CLAIMANT'S NAME:_____

ADDRESS:_____ CITY:_____ STATE: ____

☐ CHECK HERE IF THIS IS CHANGE OF ADDRESS PHONE: (____)_____ ZIP:_____

Form 1370-41
(March 1984)

UNITED STATES
DEPARTMENT OF THE INTERIOR
BUREAU OF LAND MANAGEMENT

RECEIPT AND ACCOUNTING ADVICE

NO. 2372554 04

TC/AZ 08/25/97

Subject:
CLAIM MAINTENANCE FEE 1998 - 98 2 56 13 9,800.00

Applicant:
DONALD STEWART
1637 W CAMINO LANE
SPRINGFIELD MO 65810

Remitter: CK 5146
417-883-1306

Assignor:

LEASE MANAGEMENT DATA ☐NEW ☐UPDATE ☐PAYMENT

ORIGINAL SERIAL NO.	ASG.	TYPE	ST.	CTY.	FUND SYMBOL	ACRES/UNITS	RATE
AMC 107667, ET AL							

AMOUNT	ANV. DATE	EXP. DATE	BILL CYC.	S/C	DISTRICT	NEXT BILL	MISC. DATA	U of M	ACTUAL UNITS

ASSIGNMENT SERIAL NO.	ASG.	TYPE	ST.	CTY.	FUND SYMBOL	ACRES/UNITS	RATE

AMOUNT	ANV. DATE	EXP. DATE	BILL CYC.	S/C	DISTRICT	NEXT BILL	MISC. DATA	U of M	ACTUAL UNITS

APPLY REMITTANCE

ACTION	FUND SYMBOL	CTY.	AMOUNT
FILING FEE			
RENTAL			
UNEARNED			
REFUND			
TOTAL			
AMOUNT DUE			

Remarks:

BY: DATE:

☐ Lease in Escrow?
☐ KGS?
☐ Auto Escalates?
☐ Auto Renew?

Of Interest?
Operating Rights?
Operator
Bond Filed?

FOR MMS USE ONLY

BILLEE NUMBER		FOREST REFUGE
OCS SECTION CODE		

CASE FOLDER COPY

Form 1370-41
(March 1984)

UNITED STATES
DEPARTMENT OF THE INTERIOR
BUREAU OF LAND MANAGEMENT

RECEIPT AND ACCOUNTING ADVICE

NO. 2372554 04

TC/AZ 08/25/97

Subject:
CLAIM MAINTENANCE FEE 1998 - 98 2 56 13 9,800.00

Applicant:

DONALD STEWART
1837 W CAMINO LANE
SPRINGFIELD MO 65810

Remitter: CK 5146
417-883-1306

Assignor:

LEASE MANAGEMENT DATA ☐NEW ☐UPDATE ☐PAYMENT

ORIGINAL SERIAL NO.	ASG.	TYPE		ST.	CTY.	FUND SYMBOL				ACRES/UNITS	RATE
AMC 107667, ET AL											

AMOUNT	ANV. DATE	EXP. DATE	BILL CYC.	S/C	DISTRICT	NEXT BILL	MISC. DATA	U of M	ACTUAL UNITS

ASSIGNMENT SERIAL NO.	ASG.	TYPE		ST.	CTY.	FUND SYMBOL				ACRES/UNITS	RATE

AMOUNT	ANV. DATE	EXP. DATE	BILL CYC.	S/C	DISTRICT	NEXT BILL	MISC. DATA	U of M	ACTUAL UNITS

APPLY REMITTANCE

ACTION	FUND SYMBOL	CTY.	AMOUNT
FILING FEE			
RENTAL			
UNEARNED			
REFUND			
TOTAL			
AMOUNT DUE			

Remarks:

BY: DATE:

☐ Lease in Escrow?
☐ KGS? Of Interest?
☐ Auto Escalates? Operating Rights?
☐ Auto Renew? Operator
Bond Filed?

FOR MMS USE ONLY

BILLEE NUMBER		FOREST REFUGE
OCS SECTION CODE		

CASE FOLDER COPY

Don Stewart
1837 W. Camino Dr
Springfield, MO 65810

107667
116255
116235
117939
117907
SR

AFFIDAVIT OF PERFORMANCE OF ANNUAL WORK

State of Arizona
} s.s.
County of Mohave

1. KENT DOBBINS
Name
603 W. KINGSLEY
Address
SPRINGFIELD, MISSOURI 65807
City State Zip

being duly sworn according to law deposes and says that he is a citizen of the United States more than eighteen years of age and that all of the facts set forth in this affidavit are true and correct according to the best of his knowledge, information and belief.

2. That he is personally acquainted with the ten (10) mining claims named JUMPIN JACK #1 through JUMPIN JACK #10, situate in the Weaver Mining District, Mohave County, Arizona, the locations of which are recorded in the office of the Mohave County Recorder of Mohave County in accordance with the list of claims and geographical location annexed hereto and by reference incorporated herein.
3. That between the dates of September 1, 1995 and August 31, 1996 at least Twelve hundred Dollars and no/100 ($1,200.00) dollars worth of work and improvements were done and performed upon these claims not including location work.
4. The work and improvements were made by and at the expense of KENT DOBBINS, et. al, Lessees, owners of the mine for the purpose of complying with the laws of the United States pertaining to assessments or annual work.
5. KENT DOBBINS, 603 West Kingsley Street, Springfield, Missouri, 65807 was the name of the person employed by the owner who labored to do the work and improvements.
6. The work and improvements made were: Mined several tons of ore and hauled out to be processed. Filled in and washed out areas in the roads and grated and maintained the roads for travel and also maintained fire break areas

Dated: Aug 22, 1996 /Kent Dobbins/
Kent Dobbins

Subscribed to and sworn before me, a Notary Public, this 22 day of August 1996, by KENT DOBBINS

My commission expires 5/5/99.

/Lawanna Lane/
Notary Public

RECEIVED
B.L.M. AZ STATE OFFICE
Aug 22 12 29 PM '96
PHOENIX, ARIZONA

NAME				BOOK	PAGE
JUMPIN JACK	#1	AMC	107667	643	955 & 956
JUMPIN JACK	#2	AMC	107668	643	957
JUMPIN JACK	#3	AMC	107669	643	958, 959, & 960
JUMPIN JACK	#4	AMC	107670	644	98 & 99
JUMPIN JACK	#5	AMC	107671	644	100 & 101
JUMPIN JACK	#6	AMC	107672	644	102 & 103
JUMPIN JACK	#7	AMC	107673	644	104 & 105
JUMPIN JACK	#8	AMC	107674	644	106 & 107
JUMPIN JACK	#9	AMC	107675	644	108 & 109
JUMPIN JACK	#10	AMC	107676	644	110 & 111

Ten (10) Lode Claims all located
in section 25, 30, 31, and 36, T26N
Ranges 20 and 21W, Gila and Salt River
Base and Meridian, Mohave County, Arizona.

NOTARY PUBLIC CO., ARIZ.

ENTERED IN COMPUTER
10-1-96 SR

9646442 BK 2779 PG 954
OFFICIAL RECORDS OF MOHAVE COUNTY, A
JOAN MC CALL, MOHAVE COUNTY RECORDER
08/22/96 08:05A PAGE 1 OF 1
KENT DOBBINS
RECORDING FEE 14.00

H Dobbins
1837 W Kearney
Springfield MO. 65810

AFFIDAVIT OF PERFORMANCE OF ANNUAL WORK

State of Arizona
} ss.
County of Mohave

1. KENT DOBBINS
Name
603 W. KINGSLEY
Address
SPRINGFIELD, MISSOURI 65807
City State Zip

being duly sworn according to law deposes and says that he is a citizen of the United States more than eighteen years of age and that all of the facts set forth in this affidavit are true and correct according to the best of his knowledge, information and belief.

2. That he is personally acquainted with the twenty (20) mining claims named BLUE BELL #1 through BLUE BELL #20, situate in the Weaver Mining District, Mohave County, Arizona, the locations of which are recorded in the office of the Mohave County Recorder of Mohave County in accordance with the list of claims and geographical location annexed hereto and by reference incorporated herein.
3. That between the dates of September 1, 1995 and August 31, 1996 at least Two thousand dollars and no/100 ($2,000.00) worth of work and improvements were done and performed upon these claims not including location work.
4. The work and improvements were made by and at the expense of KENT DOBBINS, et. al, Lessees, owners of the mine for the purpose of complying with the laws of the United States pertaining to assessments or annual work.
5. KENT DOBBINS, 603 West Kingsley Street, Springfield, Missouri, 65807 was the name of the person employed by the owner who labored to do the work and improvements.
6. The work and improvements made were: Mined several tons of ore and hauled out to be processed. Filled in and washed out areas in the roads and grated and maintained the roads for travel and also maintained fire break areas.

Dated: Aug 22, 1996 — Kent L Dobbins
Kent Dobbins

Subscribed to and sworn before me, a Notary Public, this 22 day of Aug, 1996, by Kent Dobbins

My commission expires 5/5/99 — Clarissa Lane
Notary Public

RECEIVED
BLM AZ STATE OFFICE
AUG 22 12 29 PM '96
PHOENIX, ARIZONA

NAME				BOOK	PAGE
BLUE BELL	#1	AMC	116235	672	953 & 954
BLUE BELL	#2	AMC	116236	672	955 & 956
BLUE BELL	#3	AMC	116237	672	957 & 958
BLUE BELL	#4	AMC	116238	672	959 & 960
BLUE BELL	#5	AMC	116239	672	961 & 962
BLUE BELL	#6	AMC	116240	672	963 & 964
BLUE BELL	#7	AMC	116241	672	965 & 966
BLUE BELL	#8	AMC	116242	672	967 & 968
BLUE BELL	#9	AMC	116243	672	969 & 970
BLUE BELL	#10	AMC	116244	672	971 & 972
BLUE BELL	#11	AMC	116245	672	973 & 974
BLUE BELL	#12	AMC	116246	672	975 & 976
BLUE BELL	#13	AMC	116247	672	977 & 978
BLUE BELL	#14	AMC	116248	672	979 & 980
BLUE BELL	#15	AMC	116249	672	981 & 982
BLUE BELL	#16	AMC	116250	672	983 & 984
BLUE BELL	#17	AMC	116251	672	985 & 986
BLUE BELL	#18	AMC	116252	672	987 & 988
BLUE BELL	#19	AMC	116253	672	989 & 990
BLUE BELL	#20	AMC	116254	672	991 & 992

9644643
BK 2779 PG 955
OFFICIAL RECORDS
OF MOHAVE COUNT
JOAN MC CALL, MO
08/22/96
08:07A
PG 1 OF 1
FEE 14.00

Twenty (20) Lode Claims all located
in Sections 19, 30, 31, T26N,
Range 20W, Gila and Salt River Base
and Meridian, Mohave County, Arizona.

If Don Stewart
1837 W. Carmen Ln.
Springfield MO 65810

AFFIDAVIT OF PERFORMANCE OF ANNUAL WORK

State of Arizona
} s.s.
County of Mohave

RECEIVED
BLM, AZ STATE OFFICE
AUG 22 12 30 PM '96
PHOENIX, ARIZONA

1. KENT DOBBINS
Name
603 W. KINGSLEY
Address
SPRINGFIELD, MISSOURI 65807
City State Zip

being duly sworn according to law deposes and says that he is a citizen of the United States more than eighteen years of age and that all of the facts set forth in this affidavit are true and correct according to the best of his knowledge, information and belief.

2. That he is personally acquainted with the twenty-five (25) mining claims named TIGER BELL #1 through TIGER BELL #25, situate in the Weaver Mining District, Mohave County, Arizona, the locations of which are recorded in the office of the Mohave County Recorder of Mohave County in accordance with the list of claims and geographical location annexed hereto and by reference incorporated herein.
3. That between the dates of September 1, 1995 and August 31, 1996 at least Twenty-five hundred dollars and no/100 ($2,500.00) dollars worth of work and improvements were done and performed upon these claims not including location work.
4. The work and improvements were made by and at the expense of KENT DOBBINS, et. al, Lessees, owners of the mine for the purpose of complying with the laws of the United States pertaining to assessments or annual work.
5. KENT DOBBINS, 603 West Kingsley Street, Springfield, Missouri, 65807 was the name of the person employed by the owner who labored to do the work and improvements.
6. The work and improvements made were: Mined several tons of ore and hauled out to be processed. Filled in and washed out areas in the roads and grated and maintained the roads for travel and also maintained fire break areas.

Dated: aug 22, 1996

Kent Dobbins
Kent Dobbins

Subscribed to and sworn before me, a Notary Public, this 22 day of Aug, 1996, by
KENT DOBBINS

My commission expires: 6/5/99

Notary Public

NAME			BOOK	PAGE
TIGER BELL #1	AMC	116255	672	993 & 994
TIGER BELL #2	AMC	116256	672	995 & 996
TIGER BELL #3	AMC	116257	672	997 & 998
TIGER BELL #4	AMC	116258	672	999 & 1000
TIGER BELL #5	AMC	116259	673	1 & 2
TIGER BELL #6	AMC	116260	673	3 & 4
TIGER BELL #7	AMC	116261	673	5 & 6
TIGER BELL #8	AMC	116262	673	7 & 8
TIGER BELL #9	AMC	116263	673	9 & 10
TIGER BELL #10	AMC	116264	673	11 & 12
TIGER BELL #11	AMC	116265	673	13 & 14
TIGER BELL #12	AMC	116266	673	15 & 16
TIGER BELL #13	AMC	116267	673	17 & 18
TIGER BELL #14	AMC	116268	673	19 & 20
TIGER BELL #15	AMC	116269	673	21 & 22
TIGER BELL #16	AMC	116270	673	23 & 24
TIGER BELL #17	AMC	116271	673	25 & 26
TIGER BELL #18	AMC	116272	673	27 & 28
TIGER BELL #19	AMC	116273	673	29 & 30
TIGER BELL #20	AMC	116274	673	31 & 32
TIGER BELL #21	AMC	116275	673	33 & 34
TIGER BELL #22	AMC	116276	673	35 & 36
TIGER BELL #23	AMC	116277	673	37 & 38
TIGER BELL #24	AMC	116278	673	39 & 40
TIGER BELL #25	AMC	116279	673	41 & 42

Twenty-five (25) Lode Claims all located in Sections 24 & 25, T26N, Range 21W, Gila and Salt River Base and Meridian, Mohave County, Arizona.

NOTARY PUBLIC MOHAVE CO. ARIZ.

9646447
BK 2779 PG 959
OFFICIAL RECORDS
OF MOHAVE COUNT
JOAN MC CALL, MO
08/22/96
08:10A
PG 1 OF 1
FEE 14.00

Bob

If Don Stewart
1837 W. Commercial
Springfield MO 65810

AFFIDAVIT OF PERFORMANCE OF ANNUAL WORK

State of Arizona
} S.S.
County of Mohave

1. kent dobbins
Name
603 W. Kingsley
Springfield, Missouri 65807
City State Zip

being duly sworn according to law deposes and says that he is a citizen of the United States more than eighteen years of age and that all of the facts set forth in this affidavit are true and correct according to the best of his knowledge, information and belief.

2. That he is personally acquainted with the sixteen (16) mining claims named GOLD BELL #1 through GOLD BELL #4 and GOLD BELL #13 through GOLD BELL #21 and GOLD BELL #30 through GOLD BELL #32, situate in the Weaver Mining District, Mohave County, Arizona, the locations of which are recorded in the office of the Mohave County Recorder of Mohave County in accordance with the list of claims and geographical location annexed hereto and by reference incorporated herein.
3. That between the dates of September 1, 1995 and August 31, 1996 at least Sixteen hundred dollars and no/100 ($1,600.00) dollars worth of work and improvements were done and performed upon these claims not including location work.
4. The work and improvements were made by and at the expense of KENT DOBBINS, et. al, Lessees, owners of the mine for the purpose of complying with the laws of the United States pertaining to assessments or annual work.
5. KENT DOBBINS, 603 West Kingaley Street, Springfield, Missouri, 65807 was the name of the person employed by the owner who labored to do the work and improvements.
6. The work and improvements made were: Mined several tons of ore and hauled out to be processed. Filled in and washed out areas in the roads and grated and maintained the roads for travel and also maintained fire break areas.

Dated: Aug 22 1996 Kent Dobbins
Kent Dobbins

Subscribed to and sworn before me, a Notary Public, this 22 day of Aug, 1996, by Kent Dobbins

My commission expires 5/5/99.

Notary Public

RECEIVED
B.L.M. AZ STATE OFFICE
Aug 22 12 29 PM '96
PHOENIX, ARIZONA

NAME				BOOK	PAGE
GOLD BELL	#1	AMC	117907	674	2 & 3
GOLD BELL	#2	AMC	117908	674	4 & 5
GOLD BELL	#3	AMC	117909	674	6 & 7
GOLD BELL	#4	AMC	117910	674	8 & 9
GOLD BELL	#13	AMC	117919	674	26 & 27
GOLD BELL	#14	AMC	117920	674	28 & 29
GOLD BELL	#15	AMC	117921	674	30 & 31
GOLD BELL	#16	AMC	117922	674	32 & 33
GOLD BELL	#17	AMC	117923	674	34 & 35
GOLD BELL	#18	AMC	117924	674	36 & 37
GOLD BELL	#19	AMC	117925	674	38 & 39
GOLD BELL	#20	AMC	117926	674	40 & 41
GOLD BELL	#21	AMC	117927	674	42 & 43
GOLD BELL	#30	AMC	117936	674	60 & 61
GOLD BELL	#31	AMC	117937	674	62 & 63
GOLD BELL	#32	AMC	117938	674	64 & 65

9646445 BK 2779 PG 957
OFFICIAL RECORDS OF MOHAVE COUNTY,
JOAN MC CALL, MOHAVE COUNTY RECORDE
08/22/96 08:09A PAGE 1 OF 1
KENT DOBBINS
RECORDING FEE 14.00

Sixteen (16) Lode Claims all located in Sections 35, 31, 1 and 6, T25N and T26N, Ranges 20W and 21W, Gila and Salt River Base and Meridian, Mohave County, Arizona.

NOTARY PUBLIC MOHAVE CO., ARIZ. LA RANN

IP Don Stewart
1837 W. Camino Dr.
Springfield MO 65810

AFFIDAVIT OF PERFORMANCE OF ANNUAL WORK

State of Arizona
} ss.
County of Mohave

1. KENT DOBBINS
Name
603 W. KINGSLEY
Address
SPRINGFIELD, MISSOURI 65807
City State Zip

being duly sworn according to law deposes and says that he is a citizen of the United States more than eighteen years of age and that all of the facts set forth in this affidavit are true and correct according to the best of his knowledge, information and belief.

2. That he is personally acquainted with the eight (8) mining claims named TINKER BELL #1 through TINKER BELL #8, situate in the Weaver Mining District, Mohave County, Arizona, the locations of which are recorded in the office of the Mohave County Recorder of Mohave County in accordance with the list of claims and geographical location annexed hereto and by reference incorporated herein.

3. That between the dates of September 1, 1995 and August 31, 1996 at least Eight hundred dollars and no/100 ($800.00) dollars worth of work and improvements were done and performed upon these claims not including location work.

4. The work and improvements were made by and at the expense of KENT DOBBINS, et. al, Lessees, owners of the mine for the purpose of complying with the laws of the United States pertaining to assessments or annual work.

5. KENT DOBBINS, 603 West Kingsley Street, Springfield, Missouri, 65807 was the name of the person employed by the owner who labored to do the work and improvements.

6. The work and improvements made were: Mined several tons of ore and hauled out to be processed. Filled in and washed out areas in the roads and maintained the roads for travel and also maintained fire break areas.

Dated: Aug 22 1996 Kent Dobbins
Kent Dobbins

Subscribed to and sworn before me, a Notary Public, this 22 day of Aug., 1996, by Kent Dobbins

My commission expires 5/5/99

Notary Public

RECEIVED
B.L.M. AZ STATE OFFICE
AUG 22 12 29 PM '96
PHOENIX, ARIZONA

NAME				BOOK	PAGE
TINKER BELL	#1	AMC	117939	673	815 & 816
TINKER BELL	#2	AMC	117940	673	817 & 818
TINKER BELL	#3	AMC	117941	673	819 & 820
TINKER BELL	#4	AMC	117942	673	821 & 822
TINKER BELL	#5	AMC	117943	673	823 & 824
TINKER BELL	#6	AMC	117944	673	825 & 826
TINKER BELL	#7	AMC	117945	673	827 & 828
TINKER BELL	#8	AMC	117946	673	829 & 830

Eight (8) Claims all located in section 31, T26N, Range 20W, Gila and Salt River Base and Meridian, Mohave County, Arizona

9646444 BK 2779 PG 956
OFFICIAL RECORDS OF MOHAVE COUNTY,
JOAN MC CALL, MOHAVE COUNTY RECORDE
08/22/96 08:08A PAGE 1 OF 1
KENT DOBBINS
RECORDING FEE 14.00

14 Don Stewart
1837 W. Camelot Ln.
Springfield MO 65810

AFFIDAVIT OF PERFORMANCE OF ANNUAL WORK

State of Arizona
} s.s.
County of Mohave

1. KENT DOBBINS
Name
603 W. KINGSLEY
Address
SPRINGFIELD, MISSOURI 65807
City State Zip

being duly sworn according to law deposes and says that he is a citizen of the United States more than eighteen years of age and that all of the facts set forth in this affidavit are true and correct according to the best of his knowledge, information and belief.

2. That he is personally acquainted with the nineteen (19) mining claims named SILVER BELL #1 through SILVER BELL #16, and SILVER BELL #22 through SILVER BELL #24 situate in the Weaver Mining District, Mohave County, Arizona, the locations of which are recorded in the office of the Mohave County Recorder of Mohave County in accordance with the list of claims and geographical location annexed hereto and by reference incorporated herein.
3. That between the dates of September 1, 1995 and August 31, 1996 at least Twenty-four hundred dollars and no/100 ($2,400.00) dollars worth of work and improvements were done and performed upon these claims not including location work.
4. The work and improvements were made by and at the expense of KENT DOBBINS, et. al, Lessees, owners of the mine for the purpose of complying with the laws of the United States pertaining to assessments or annual work.
5. KENT DOBBINS, 603 West Kingaley Street, Springfield, Missouri, 65807 was the name of the person employed by the owner who labored to do the work and improvements.
6. The work and improvements made were: Mined several tons of ore and hauled out to be processed. Filled in and washed out out areas in the roads and grated and maintained the roads for travel and also maintained fire break areas.

Dated: Aug 22 1996

Kent Dobbins
Kent Dobbins

Subscribed to and sworn before me, a Notary Public, this 22 day of Aug, 1996, by Kent Dobbins

My commission expires 5/5/99

Notary Public

RECEIVED
BLM AZ STATE OFFICE
AUG 22 12 30 PM '96
PHOENIX, ARIZONA

NAME				BOOK	PAGE
SILVER BELL	#1	AMC	117947	673	963 & 964
SILVER BELL	#2	AMC	117948	673	965 & 966
SILVER BELL	#3	AMC	117949	673	967 & 968
SILVER BELL	#4	AMC	117950	673	969 & 970
SILVER BELL	#5	AMC	117951	673	971 & 972
SILVER BELL	#6	AMC	117952	673	973 & 974
SILVER BELL	#7	AMC	117953	673	975 & 976
SILVER BELL	#8	AMC	117954	673	977 & 978
SILVER BELL	#9	AMC	117955	673	979 & 980
SILVER BELL	#10	AMC	117956	673	981 & 982
SILVER BELL	#11	AMC	117957	673	983 & 984
SILVER BELL	#12	AMC	117958	673	985 & 986
SILVER BELL	#13	AMC	117959	673	987 & 988
SILVER BELL	#14	AMC	117960	673	989 & 990
SILVER BELL	#15	AMC	117961	673	991 & 992
SILVER BELL	#16	AMC	117962	673	993 & 994
SILVER BELL	#22	AMC	117968	674	74 & 75
SILVER BELL	#23	AMC	117969	67	76 & 77
SILVER BELL	#24	AMC	117970	67	78 & 79

Nineteen (19) Lode Claims all located in Sections 23, 24, 25, 26, 35 and 31, T26N, Range 21W, Gila and Salt River Base and Meridian, Mohave County, Arizona.

9646446
BK 2779 PG 958
OFFICIAL RECORDS
OF MOHAVE COUNT
JOAN MC CALL, MO
08/22/96
08:10A
FEE 14.00 OF 1

Bob
10

Form 1370-41
(March 1984)

UNITED STATES
DEPARTMENT OF THE INTERIOR
BUREAU OF LAND MANAGEMENT

RECEIPT AND ACCOUNTING ADVICE

NO. 2263313 04

TC/AZ 08/22/96

Subject: CLAIM MAINT 1997 - 98 & ASSESSMENTS - 98 2 22 13 9,800.00
2 22 12 490.00

Applicant:

DONALD L STEWART
1837 W CAMINO LANE
SPRINGFIELD MO 65810

Remitter: SAME AS CK 4801

Assignor:

LEASE MANAGEMENT DATA ☐NEW ☐UPDATE ☐PAYMENT

ORIGINAL SERIAL NO.	ASG.	TYPE	ST.	CTY.	FUND SYMBOL	ACRES/UNITS	RATE
AMC 107667, ET AL							

AMOUNT	ANV. DATE	EXP. DATE	BILL CYC.	S/C	DISTRICT	NEXT BILL	MISC. DATA	U of M	ACTUAL UNITS

ASSIGNMENT SERIAL NO.	ASG.	TYPE	ST.	CTY.	FUND SYMBOL	ACRES/UNITS	RATE

AMOUNT	ANV. DATE	EXP. DATE	BILL CYC.	S/C	DISTRICT	NEXT BILL	MISC. DATA	U of M	ACTUAL UNITS

APPLY REMITTANCE

ACTION	FUND SYMBOL	CTY.	AMOUNT
FILING FEE			
RENTAL			
UNEARNED			
REFUND			
TOTAL			
AMOUNT DUE			

Remarks:
107667 - 107676
116235 - 116279
117907 - 117910
117920 - 117927
117936 - 117962
117968 - 117970
SR

BY: DATE:

☐ Lease in Escrow?
☐ KGS? Of Interest?
☐ Auto Escalates? Operating Rights?
☐ Auto Renew? Operator
Bond Filed?

FOR MMS USE ONLY

BILLEE NUMBER		FOREST REFUGE
OCS SECTION CODE		

CASE FOLDER COPY

MAINTENANCE FEE PAYMENT

$100.00 MAINTENANCE FEE PAYMENT DUE ON OR BEFORE AUGUST 31, 19 96 IN LIEU OF ASSESSMENT WORK FOR THE UPCOMING ASSESSMENT YEAR BEGINNING SEPTEMBER 1 OF THE YEAR NOTED ABOVE.

BUREAU OF LAND MANAGEMENT
ARIZONA STATE OFFICE
3707 NORTH 7TH STREET
PHOENIX, AZ 85014 (0R)
P.O. BOX 16563, PHOENIX, AZ 85011

AMC 107667; 116255; 117939; 117907 SR

COUNT: 28 $2800.00 INT: Baf
FOR OFFICIAL USE ONLY

THE CLAIMS ARE SITUATED IN MOHAVE COUNTY, ARIZONA.

BLM SERIAL NUMBERS		NAMES OF CLAIMS OR SITES
A MC 116235	THRU A MC 116254	Blue Bell #1 thru #20 ✓
COUNTY BOOK/DOCKET 672	PAGE(S) OR FEE NO(S) #953 thru #992	
A MC 117939	THRU A MC 117946	Tinker Bell #1 thru #8 ✓
COUNTY BOOK/DOCKET 673	PAGE(S) OR FEE NO(S) 815 thru 830	

(OR) IF NOT CONSECUTIVE NUMBERS LIST SEPARATELY BELOW:

BLM SERIAL NUMBERS	NAME OF CLAIMS/SITES	COUNTY BOOK/DOCKET & PAGE OR FEE NUMBER
A MC		
A MC		
A MC		
A MC		
A MC		
A MC		
A MC		
A MC		
A MC		
A MC		

CLAIMANT'S NAME: KENT DOBBINS

ADDRESS: 603 W. Kingsley CITY: Springfield STATE: Mo.

☐ CHECK HERE IF THIS IS A CHANGE OF ADDRESS

PHONE: (417) 883-1306 ZIP: 65810

TIME STAMP

RECEIVED
BLM AZ STATE OFFICE
AUG 22 12 30 PM '96
PHOENIX, ARIZONA

SIGNATURE:
TO RECORD WITH THE COUNTY, ONE CLAIMANT OR THE AGENT MUST SIGN

LIST ALL ADDITIONAL OWNERS ON REVERSE SIDE OF THIS FORM

FOR OFFICIAL USE ONLY

ENTERED INTO COMPUTER: 9/25/96 (DATE) SR (INITIALS) GRS (VERIFIED)

MAINTENANCE FEE PAYMENT

$100.00 MAINTENANCE FEE PAYMENT DUE ON OR BEFORE AUGUST 31, 19 96
IN LIEU OF ASSESSMENT WORK FOR THE UPCOMING ASSESSMENT YEAR BEGINNING SEPTEMBER 1 OF THE YEAR NOTED ABOVE.

BUREAU OF LAND MANAGEMENT
ARIZONA STATE OFFICE
3707 NORTH 7TH STREET
PHOENIX, AZ 85014 (0R)
P.O. BOX 16563, PHOENIX, AZ 85011

COUNT: 26 $2600.00 INT: by
FOR OFFICIAL USE ONLY

THE CLAIMS ARE SITUATED IN MOHAVE COUNTY, ARIZONA.

BLM SERIAL NUMBERS		NAMES OF CLAIMS OR SITES	COUNTY BOOK/DOCKET	PAGE(S) OR FEE NO(S)
A MC 107667	THRU A MC 107676	Jumpin Jack #1 thru # 10	643-644	955 thru 960 98 thru 111
A MC 117907 117919 117936	THRU A MC 117910 117927 117938	Gold Bell #1 thru #4	674	2 thru 9 ~~26 thru 43 and 61 thru~~ 65

(OR) IF NOT CONSECUTIVE NUMBERS LIST SEPARATELY BELOW:

BLM SERIAL NUMBERS	NAME OF CLAIMS/SITES	COUNTY BOOK/DOCKET & PAGE OR FEE NUMBER
A MC		
A MC		
A MC		
A MC		
A MC		
A MC		
A MC		
A MC		
A MC		
A MC		

CLAIMANT'S NAME: KENT DOBBINS

ADDRESS: 603 W. KINGSLEY CITY: SPRINGFIELD, STATE: Mo

☐ CHECK HERE IF THIS IS A CHANGE OF ADDRESS

PHONE: (417) 883 1306 ZIP: 65807

SIGNATURE: _____
TO RECORD WITH THE COUNTY, ONE CLAIMANT OR THE AGENT MUST SIGN

LIST ALL ADDITIONAL OWNERS ON REVERSE SIDE OF THIS FORM

TIME STAMP

RECEIVED
BLM AZ STATE OFFICE
AUG 22 12 30 PM '96
PHOENIX, ARIZONA

FOR OFFICIAL USE ONLY

ENTERED INTO COMPUTER: 9/25/96 (DATE) Sx (INITIALS) _____ (VERIFIED)

MAINTENANCE FEE PAYMENT

$100.00 MAINTENANCE FEE PAYMENT DUE ON OR BEFORE AUGUST 31, 19 96 IN LIEU OF ASSESSMENT WORK FOR THE UPCOMING ASSESSMENT YEAR BEGINNING SEPTEMBER 1 OF THE YEAR NOTED ABOVE.

BUREAU OF LAND MANAGEMENT
ARIZONA STATE OFFICE
3707 NORTH 7TH STREET
PHOENIX, AZ 85014 (0R)
P.O. BOX 16563, PHOENIX, AZ 85011

COUNT: 44 $4400.00 INT: Baf
FOR OFFICIAL USE ONLY

THE CLAIMS ARE SITUATED IN MOHAVE COUNTY, ARIZONA.

BLM SERIAL NUMBERS		NAMES OF CLAIMS OR SITES
A MC 117947 thru 117962		Silver bell #1 thru #16
A MC 117968 THRU A MC 117970		Silver Bell #22 thru #24
COUNTY BOOK/DOCKET 673 thru 674	PAGE(S) OR FEE NO(S)	963 thru 994
		74 thru 79
A MC 116255 THRU A MC 116279		Tiger Bell #1 thru #25
COUNTY BOOK/DOCKET 672 673	PAGE(S) OR FEE NO(S)	993 thru 1000
		1 thru 42

(OR) IF NOT CONSECUTIVE NUMBERS LIST SEPARATELY BELOW:

BLM SERIAL NUMBERS	NAME OF CLAIMS/SITES	COUNTY BOOK/DOCKET & PAGE OR FEE NUMBER
A MC		
A MC		
A MC		
A MC		
A MC		
A MC		
A MC		
A MC		
A MC		
A MC		

CLAIMANT'S NAME: KENT DOBBINS

ADDRESS: 603 W. Kingsley CITY: Springfield, STATE: Mo.

PHONE: (417) 883-1306 ZIP: 65807

☐ CHECK HERE IF THIS IS A CHANGE OF ADDRESS

SIGNATURE: _____
TO RECORD WITH THE COUNTY, ONE CLAIMANT OR THE AGENT MUST SIGN

LIST ALL ADDITIONAL OWNERS ON REVERSE SIDE OF THIS FORM

TIME STAMP

RECEIVED
BLM AZ STATE OFFICE
AUG 22 12 30 PM '96
PHOENIX, ARIZONA

FOR OFFICIAL USE ONLY

ENTERED INTO COMPUTER: 9/25/96 (DATE) — SR (INITIALS) — _____ (VERIFIED)

Form 1370–41
(March 1984)

UNITED STATES
DEPARTMENT OF THE INTERIOR
BUREAU OF LAND MANAGEMENT

RECEIPT AND ACCOUNTING ADVICE

NO. 2263313 04

TC/AZ 03/22/96

Subject: CLAIM MAINT 1997 - 98 & ASSESSMENTS - 98 2 22 13 9,800.00
Applicant: 2 22 12 490.00

DONALD L STEWART
1837 W CAMINO LANE
SPRINGFIELD MO 65810

Remitter: SAME AS CK 4801

Assignor:

LEASE MANAGEMENT DATA ☐NEW ☐UPDATE ☐PAYMENT

ORIGINAL SERIAL NO.	ASG.	TYPE	ST.	CTY.	FUND SYMBOL	ACRES/UNITS	RATE
IC 107667, CT AL							

AMOUNT	ANV. DATE	EXP. DATE	BILL CYC.	S/C	DISTRICT	NEXT BILL	MISC. DATA	U of M	ACTUAL UNITS

ASSIGNMENT SERIAL NO.	ASG.	TYPE	ST.	CTY.	FUND SYMBOL	ACRES/UNITS	RATE

AMOUNT	ANV. DATE	EXP. DATE	BILL CYC.	S/C	DISTRICT	NEXT BILL	MISC. DATA	U of M	ACTUAL UNITS

APPLY REMITTANCE

ACTION	FUND SYMBOL	CTY.	AMOUNT
FILING FEE			
RENTAL			
UNEARNED			
REFUND			
TOTAL			
AMOUNT DUE			

Remarks:

107667 - 107676
116235 - 116279
117907 - 117910
117919 - 117927
117936 - 117962
117968 - 117970

SR

BY: DATE:

☐ Lease in Escrow?
☐ KGS?
☐ Auto Escalates?
☐ Auto Renew?

Of Interest?
Operating Rights?
Operator
Bond Filed?

FOR MMS USE ONLY

BILLEE NUMBER		FOREST REFUGE
OCS SECTION CODE		

117907
117939

RECEIVED
B.L.M. AZ STATE OFFICE
Aug 16 4 12 PM '95

AFFIDAVIT OF PERFORMANCE OF ANNUAL WORK

State of Arizona
} s.s.
County of Mohave

116255
116235
107467
ES

1. Kent Dobbins
Name
603 West Kingsley Street
Address
Springfield Missouri 65807
City State Zip

being duly sworn according to law deposes and says that he is a citizen of the United States more than eighteen years of age and that all of the facts set forth in this affidavit are true and correct according to the best of his knowledge, information and belief.

2. That he is personally acquainted with the ten (10) mining claims named JUMPIN JACK #1 through JUMPIN JACK #10, situate in the Weaver Mining District, Mohave County, Arizona, the locations of which are recorded in the office of the Mohave County Recorder of Mohave County in accordance with the list of claims and geographical location annexed hereto and by reference incorporated herein.
3. That between the dates of September 1, 1994 and August 31, 1995 at least Twelve hundred Dollars and no/100 ($1,200.00) dollars worth of work and improvements were done and performed upon these claims not including location work.
4. The work and improvements were made by and at the expense of KENT DOBBINS, et. al, Lessees, owners of the mine for the purpose of complying with the laws of the United States pertaining to assessments or annual work.
5. KENT DOBBINS, 603 West Kingsley Street, Springfield, Missouri, 65807 was the name of the person employed by the owner who labored to do the work and improvements.
6. The work and improvements made were: Graded the roads and filled in areas that were washed out. Removed some ore for milling. Also cut fire lane around mill area as it was on fire.

Dated: aug 16, 1995

Kent L Dobbins
Kent Dobbins

Subscribed to and sworn before me, a Notary Public, this 16 day of Aug 1995 by KENT DOBBINS

OFFICIAL SEAL
GAIL EKSTROM
Notary Public - State of Arizona
MOHAVE COUNTY
My Commission Expires Mar. 28, 1998

My commission expires_____.

Gail Ekstrom
Notary Public

NAME				BOOK	PAGE
JUMPIN JACK	#1	AMC	107667	643	955 & 956
JUMPIN JACK	#2	AMC	107668	643	957
JUMPIN JACK	#3	AMC	107669	643	958, 959, & 960
JUMPIN JACK	#4	AMC	107670	644	98 & 99
JUMPIN JACK	#5	AMC	107671	644	100 & 101
JUMPIN JACK	#6	AMC	107672	644	102 & 103
JUMPIN JACK	#7	AMC	107673	644	104 & 105
JUMPIN JACK	#8	AMC	107674	644	106 & 107
JUMPIN JACK	#9	AMC	107675	644	108 & 109
JUMPIN JACK	#10	AMC	107676	644	110 & 111

Ten (10) Lode Claims all located
in section 25, 30, 31, and 36, T26N
Ranges 20 and 21W, Gila and Salt River
Base and Meridian, Mohave County, Arizona.

10 Bof

95042803 BK 2608 PG 642
OFFICIAL RECORDS OF MOHAVE COUNTY, AZ
JOAN MCCALL, MOHAVE COUNTY RECORDER
08/16/95 10:45A PAGE 1 OF 1
KENT DOBBINS
RECORDING FEE 15.00

Computer would not accept 480.
E. Stob
1-21-96
(113 entered)

95042806 BK 2608 PG 645
OFFICIAL RECORDS OF MOHAVE COUNTY, AZ
JOAN MCCALL, MOHAVE COUNTY RECORDER
08/16/95 10:46A PAGE 1 OF 1
KENT DOBBINS
RECORDING FEE 15.00

AFFIDAVIT OF PERFORMANCE OF ANNUAL WORK

State of Arizona

} S.S.

County of Mohave

1. Kent Dobbins
Name

603 West Kingsley Street
Address

Springfield — Missouri — 65807
City — State — Zip

being duly sworn according to law deposes and says that he is a citizen of the United States more than eighteen years of age and that all of the facts set forth in this affidavit are true and correct according to the best of his knowledge, information and belief.

2. That he is personally acquainted with the twenty (20) mining claims named BLUE BELL #1 through BLUE BELL #20, situate in the Weaver Mining District, Mohave County, Arizona, the locations of which are recorded in the office of the Mohave County Recorder of Mohave County in accordance with the list of claims and geographical location annexed hereto and by reference incorporated herein.

3. That between the dates of September 1, 1994 and August 31, 1995 at least Two thousand dollars and no/100 ($2,000.00) worth of work and improvements were done and performed upon these claims not including location work.

4. The work and improvements were made by and at the expense of KENT DOBBINS, et. al, Lessees, owners of the mine for the purpose of complying with the laws of the United States pertaining to assessments or annual work.

5. KENT DOBBINS, 603 West Kingsley Street, Springfield, Missouri, 65807 was the name of the person employed by the owner who labored to do the work and improvements.

6. The work and improvements made were: Graded the roads and filled in areas that were washed out. Removed some ore for milling.

Dated: Aug 16 1995

Kent Dobbins
Kent Dobbins

Subscribed to and sworn before me, a Notary Public, this 16 day of Aug, 1995, by

KENT DOBBINS

OFFICIAL SEAL
GAIL EKSTROM
Notary Public - State of Arizona
MOHAVE COUNTY
My Commission Expires Mar. 28, 1998

My commission

Notary Public

NAME				BOOK	PAGE
BLUE BELL	#1	AMC	116235	672	953 & 954
BLUE BELL	#2	AMC	116236	672	955 & 956
BLUE BELL	#3	AMC	116237	672	957 & 958
BLUE BELL	#4	AMC	116238	672	959 & 960
BLUE BELL	#5	AMC	116239	672	961 & 962
BLUE BELL	#6	AMC	116240	672	963 & 964
BLUE BELL	#7	AMC	116241	672	965 & 966
BLUE BELL	#8	AMC	116242	672	967 & 968
BLUE BELL	#9	AMC	116243	672	969 & 970
BLUE BELL	#10	AMC	116244	672	971 & 972
BLUE BELL	#11	AMC	116245	672	973 & 974
BLUE BELL	#12	AMC	116246	672	975 & 976
BLUE BELL	#13	AMC	116247	672	977 & 978
BLUE BELL	#14	AMC	116248	672	979 & 980
BLUE BELL	#15	AMC	116249	672	981 & 982
BLUE BELL	#16	AMC	116250	672	983 & 984
BLUE BELL	#17	AMC	116251	672	985 & 986
BLUE BELL	#18	AMC	116252	672	987 & 988
BLUE BELL	#19	AMC	116253	672	989 & 990
BLUE BELL	#20	AMC	116254	672	991 & 992

Twenty (20) Lode Claims all located
in Sections 19, 30, 31, T26N,
Range 20W, Gila and Salt River Base
and Meridian, Mohave County, Arizona.

20 of

RECEIVED
B.L.M. AZ STATE OFFICE
AUG 16 4 10 PM '95

AFFIDAVIT OF PERFORMANCE OF ANNUAL WORK

State of Arizona

} S.S.

County of Mohave

1. Kent Dobbins
Name

603 West Kingsley Street
Address

Springfield (City) Missouri (State) 65807 (Zip)

being duly sworn according to law deposes and says that he is a citizen of the United States more than eighteen years of age and that all of the facts set forth in this affidavit are true and correct according to the best of his knowledge, information and belief.

2. That he is personally acquainted with the twenty-five (25) mining claims named TIGER BELL #1 through TIGER BELL #25, situate in the Weaver Mining District, Mohave County, Arizona, the locations of which are recorded in the office of the Mohave County Recorder of Mohave County in accordance with the list of claims and geographical location annexed hereto and by reference incorporated herein.

3. That between the dates of September 1, 1994 and August 31, 1995 at least Twenty-five hundred dollars and no/100 ($2,500.00) dollars worth of work and improvements were done and performed upon these claims not including location work.

4. The work and improvements were made by and at the expense of KENT DOBBINS, et. al, Lessees, owners of the mine for the purpose of complying with the laws of the United States pertaining to assessments or annual work.

5. KENT DOBBINS, 603 West Kingsley Street, Springfield, Missouri, 65807 was the name of the person employed by the owner who labored to do the work and improvements.

6. The work and improvements made were: Graded the roads and filled in areas that were washed out. Removed some ore for milling.

Dated: Aug 16, 1995 Kent Dobbins
Kent Dobbins

Subscribed to and sworn before me, a Notary Public, this 16 day of Aug, 1995, by KENT DOBBINS

OFFICIAL SEAL
GAIL EKSTROM
Notary Public - State of Arizona
MOHAVE COUNTY
My Commission Expires Mar. 26, 1998

My commission expires: Gail Ekstrom
Notary Public

NAME			BOOK	PAGE
TIGER BELL #1	AMC	116255	672	993 & 994
TIGER BELL #2	AMC	116256	672	995 & 996
TIGER BELL #3	AMC	116257	672	997 & 998
TIGER BELL #4	AMC	116258	672	999 & 1000
TIGER BELL #5	AMC	116259	673	1 & 2
TIGER BELL #6	AMC	116260	673	3 & 4
TIGER BELL #7	AMC	116261	673	5 & 6
TIGER BELL #8	AMC	116262	673	7 & 8
TIGER BELL #9	AMC	116263	673	9 & 10
TIGER BELL #10	AMC	116264	673	11 & 12
TIGER BELL #11	AMC	116265	673	13 & 14
TIGER BELL #12	AMC	116266	673	15 & 16
TIGER BELL #13	AMC	116267	673	17 & 18
TIGER BELL #14	AMC	116268	673	19 & 20
TIGER BELL #15	AMC	116269	673	21 & 22
TIGER BELL #16	AMC	116270	673	23 & 24
TIGER BELL #17	AMC	116271	673	25 & 26
TIGER BELL #18	AMC	116272	673	27 & 28
TIGER BELL #19	AMC	116273	673	29 & 30
TIGER BELL #20	AMC	116274	673	31 & 32
TIGER BELL #21	AMC	116275	673	33 & 34
TIGER BELL #22	AMC	116276	673	35 & 36
TIGER BELL #23	AMC	116277	673	37 & 38
TIGER BELL #24	AMC	116278	673	39 & 40
TIGER BELL #25	AMC	116279	673	41 & 42

Twenty-five (25) Lode Claims all located in Sections 24 & 25, T26N, Range 21W, Gila and Salt River Base and Meridian, Mohave County, Arizona.

RECEIVED
B.L.M. AZ STATE OFFICE
AUG 16 1 10 PM '95

25 Bot

95042804 BK 2608 PG 643
OFFICIAL RECORDS OF MOHAVE COUNTY, AZ
JOAN MCCALL, MOHAVE COUNTY RECORDER
08/16/95 10:45A PAGE 1 OF 1
KENT DOBBINS
RECORDING FEE 15.00

AFFIDAVIT OF PERFORMANCE OF ANNUAL WORK

State of Arizona

} S.S.

County of Mohave

1. Kent Dobbins
Name
603 West Kingsley Street
Address
Springfield Missouri 65807
City State Zip

being duly sworn according to law deposes and says that he is a citizen of the United States more than eighteen years of age and that all of the facts set forth in this affidavit are true and correct according to the best of his knowledge, information and belief.

2. That he is personally acquainted with the sixteen (16) mining claims named GOLD BELL #1 through GOLD BELL #4 and GOLD BELL #13 through GOLD BELL #21 and GOLD BELL #30 through GOLD BELL #32, situate in the Weaver Mining District, Mohave County, Arizona, the locations of which are recorded in the office of the Mohave County Recorder of Mohave County in accordance with the list of claims and geographical location annexed hereto and by reference incorporated herein.

3. That between the dates of September 1, 1994 and August 31, 1995 at least Sixteen hundred dollars and no/100 ($1,600.00) dollars worth of work and improvements were done and performed upon these claims not including location work.

4. The work and improvements were made by and at the expense of KENT DOBBINS, et. al, Lessees, owners of the mine for the purpose of complying with the laws of the United States pertaining to assessments or annual work.

5. KENT DOBBINS, 603 West Kingsley Street, Springfield, Missouri, 65807 was the name of the person employed by the owner who labored to do the work and improvements.

6. The work and improvements made were: Graded the roads and filled in areas that were washed out. Removed some ore for milling.

Dated: Aug 16, 1995 Kent Dobbins
Kent Dobbins

Subscribed to and sworn before me, a Notary Public, this 16 day of Aug, 1995, by KENT DOBBINS

OFFICIAL SEAL
GAIL EKSTROM
Notary Public - State of Arizona
MOHAVE COUNTY
My Commission Expires Mar. 26, 1996

My commission expires_____.

Dail Ekstrom
Notary Public

NAME				BOOK	PAGE
GOLD BELL	#1	AMC	117907	674	2 & 3
GOLD BELL	#2	AMC	117908	674	4 & 5
GOLD BELL	#3	AMC	117909	674	6 & 7
GOLD BELL	#4	AMC	117910	674	8 & 9
GOLD BELL	#13	AMC	117919	674	26 & 27
GOLD BELL	#14	AMC	117920	674	28 & 29
GOLD BELL	#15	AMC	117921	674	30 & 31
GOLD BELL	#16	AMC	117922	674	32 & 33
GOLD BELL	#17	AMC	117923	674	34 & 35
GOLD BELL	#18	AMC	117924	674	36 & 37
GOLD BELL	#19	AMC	117925	674	38 & 39
GOLD BELL	#20	AMC	117926	674	40 & 41
GOLD BELL	#21	AMC	117927	674	42 & 43
GOLD BELL	#30	AMC	117936	674	60 & 61
GOLD BELL	#31	AMC	117937	674	62 & 63
GOLD BELL	#32	AMC	117938	674	64 & 65

RECEIVED
B.L.M. AZ STATE OFFICE
Aug 16 4 12 PM '95
PHOENIX, ARIZONA

16 bof

Sixteen (16) Lode Claims all located
in Sections 35, 31, 1 and 6, T25N and T26N,
Ranges 20W and 21W, Gila and Salt River
Base and Meridian, Mohave County, Arizona.

95042802 BK 2608 PG 641
OFFICIAL RECORDS OF MOHAVE COUNTY, AZ
JOAN MCCALL, MOHAVE COUNTY RECORDER
03/16/95 10:44A PAGE 1 OF 1
KENT DOBBINS
RECORDING FEE 15.00

AFFIDAVIT OF PERFORMANCE OF ANNUAL WORK

State of Arizona

} S.S.

County of Mohave

1. Kent Dobbins
Name

603 West Kingsley Street
Address

Springfield Missouri 65807
City State Zip

being duly sworn according to law deposes and says that he is a citizen of the United States more than eighteen years of age and that all of the facts set forth in this affidavit are true and correct according to the best of his knowledge, information and belief.

2. That he is personally acquainted with the eight (8) mining claims named TINKER BELL #1 through TINKER BELL #8, situate in the Weaver Mining District, Mohave County, Arizona, the locations of which are recorded in the office of the Mohave County Recorder of Mohave County in accordance with the list of claims and geographical location annexed hereto and by reference incorporated herein.

3. That between the dates of September 1, 1994 and August 31, 1995 at least Eight hundred dollars and no/100 ($800.00) dollars worth of work and improvements were done and performed upon these claims not including location work.

4. The work and improvements were made by and at the expense of KENT DOBBINS, et. al, Lessees, owners of the mine for the purpose of complying with the laws of the United States pertaining to assessments or annual work.

5. KENT DOBBINS, 603 West Kingsley Street, Springfield, Missouri, 65807 was the name of the person employed by the owner who labored to do the work and improvements.

6. The work and improvements made were: Graded the roads and filled in areas that were washed out. Removed some ore for milling.

Dated: Aug 16, 1995

Kent Dobbins
Kent Dobbins

Subscribed to and sworn before me, a Notary Public, this 16 day of Aug, 1995, by

KENT DOBBINS

My commission expires_____.

OFFICIAL SEAL
GAIL EKSTROM
Notary Public - State of Arizona
MOHAVE COUNTY
My Commission Expires Mar. 26, 1998

Gail Ekstrom
Notary Public

NAME				BOOK	PAGE
TINKER BELL	#1	AMC	117939	673	815 & 816
TINKER BELL	#2	AMC	117940	673	817 & 818
TINKER BELL	#3	AMC	117941	673	819 & 820
TINKER BELL	#4	AMC	117942	673	821 & 822
TINKER BELL	#5	AMC	117943	673	823 & 824
TINKER BELL	#6	AMC	117944	673	825 & 826
TINKER BELL	#7	AMC	117945	673	827 & 828
TINKER BELL	#8	AMC	117946	673	829 & 830

Eight (8) Claims all located in section 31, T26N, Range 20W, Gila and Salt River Base and Meridian, Mohave County, Arizona

RECEIVED
B.L.M. AZ. STATE OFFICE
AUG 16 4 10 PM '95

8 6af

95042801 BK 2608 PG 640
OFFICIAL RECORDS OF MOHAVE COUNTY, AZ
JOAN MCCALL, MOHAVE COUNTY RECORDER
08/16/95 10:44A PAGE 1 OF 1
KENT DOBBINS
RECORDING FEE 15.00

95042805 BK 2608 PG 644
OFFICIAL RECORDS OF MOHAVE COUNTY, AZ
JOAN MCCALL, MOHAVE COUNTY RECORDER
08/16/95 10:46A PAGE 1 OF 1
KENT DOBBINS
RECORDING FEE 15.00

AFFIDAVIT OF PERFORMANCE OF ANNUAL WORK

State of Arizona
} s.s.
County of Mohave

1. KENT DOBBINS
Name
603 West Kingsley Street
Address
Springfield (City) Missouri (State) 65807 (Zip)

being duly sworn according to law deposes and says that he is a citizen of the United States more than eighteen years of age and that all of the facts set forth in this affidavit are true and correct according to the best of his knowledge, information and belief.

2. That he is personally acquainted with the nineteen (19) mining claims named SILVER BELL #1 through SILVER BELL #16, and SILVER BELL #22 through SILVER BELL #24 situate in the Weaver Mining District, Mohave County, Arizona, the locations of which are recorded in the office of the Mohave County Recorder of Mohave County in accordance with the list of claims and geographical location annexed hereto and by reference incorporated herein.

3. That between the dates of September 1, 1994 and August 31, 1995 at least Twenty-four hundred dollars and no/100 ($2,400.00) dollars worth of work and improvements were done and performed upon these claims not including location work.

4. The work and improvements were made by and at the expense of KENT DOBBINS, et. al, Lessees, owners of the mine for the purpose of complying with the laws of the United States pertaining to assessments or annual work.

5. KENT DOBBINS, 603 West Kingsley Street, Springfield, Missouri, 65807 was the name of the person employed by the owner who labored to do the work and improvements.

6. The work and improvements made were: Graded the roads and filled in areas that were washed out. Removed some ore for milling.

Dated: Aug 16, 1995 Kent Dobbins
Kent Dobbins

Subscribed to and sworn before me, a Notary Public, this 16 day of Aug, 1995, by
KENT DOBBINS

My commission expires OFFICIAL SEAL GAIL EKSTROM Notary Public - State of Arizona MOHAVE COUNTY My Commission Expires Mar. 28, 1998
Gail Ekstrom
Notary Public

NAME				BOOK	PAGE
SILVER BELL	#1	AMC	117947	673	963 & 964
SILVER BELL	#2	AMC	117948	673	965 & 966
SILVER BELL	#3	AMC	117949	673	967 & 968
SILVER BELL	#4	AMC	117950	673	969 & 970
SILVER BELL	#5	AMC	117951	673	971 & 972
SILVER BELL	#6	AMC	117952	673	973 & 974
SILVER BELL	#7	AMC	117953	673	975 & 976
SILVER BELL	#8	AMC	117954	673	977 & 978
SILVER BELL	#9	AMC	117955	673	979 & 980
SILVER BELL	#10	AMC	117956	673	981 & 982
SILVER BELL	#11	AMC	117957	673	983 & 984
SILVER BELL	#12	AMC	117958	673	985 & 986
SILVER BELL	#13	AMC	117959	673	987 & 988
SILVER BELL	#14	AMC	117960	673	989 & 990
SILVER BELL	#15	AMC	117961	673	991 & 992
SILVER BELL	#16	AMC	117962	673	993 & 994
SILVER BELL	#22	AMC	117968	674	74 & 75
SILVER BELL	#23	AMC	117969	67	76 & 77
SILVER BELL	#24	AMC	117970	67	78 & 79

Nineteen (19) Lode Claims all located
in Sections 23, 24, 25, 26, 35 and 31,
T26N, Range 21W, Gila and Salt
River Base and Meridian, Mohave County, Arizona.

RECEIVED
B.L.M. AZ STATE OFFICE
AUG 16 4 10 PM '95

19 Bal

Form 1370–41
(March 1984)

UNITED STATES
DEPARTMENT OF THE INTERIOR
BUREAU OF LAND MANAGEMENT

RECEIPT AND ACCOUNTING ADVICE

NO. 2147603

Subject: [illegible]

Applicant: [illegible]

[illegible]

Remitter: [illegible]

Assignor:

LEASE MANAGEMENT DATA ☐NEW ☐UPDATE ☐PAYMENT									
ORIGINAL SERIAL NO.	ASG.	TYPE	ST.	CTY.	FUND SYMBOL			ACRES/UNITS	RATE
AMOUNT	ANV. DATE	EXP. DATE	BILL CYC.	S/C	DISTRICT	NEXT BILL	MISC. DATA	U of M	ACTUAL UNITS
ASSIGNMENT SERIAL NO.	ASG.	TYPE	ST.	CTY.	FUND SYMBOL			ACRES/UNITS	RATE
AMOUNT	ANV. DATE	EXP. DATE	BILL CYC.	S/C	DISTRICT	NEXT BILL	MISC. DATA	U of M	ACTUAL UNITS

APPLY REMITTANCE

ACTION	FUND SYMBOL	CTY.	AMOUNT
FILING FEE			
RENTAL			
UNEARNED			
REFUND			
TOTAL			
AMOUNT DUE			

Remarks:

AMC 107667 - 107676 10
116235 - 116279 45
117907 - 117910 4
117919 - 117927 9
117936 - 117962 27
117968 - 117970 SR 3
98

BY: DATE:

☐ Lease in Escrow?
☐ KGS? Of Interest?
☐ Auto Escalates? Operating Rights?
☐ Auto Renew? Operator
Bond Filed?

FOR MMS USE ONLY

BILLEE NUMBER		FOREST REFUGE
OCS SECTION CODE		

MAINTENANCE FEE PAYMENT

$100.00 MAINTENANCE FEE PAYMENT DUE ON OR BEFORE AUGUST 31, 19 95 IN LIEU OF ASSESSMENT WORK FOR THE UPCOMING ASSESSMENT YEAR BEGINNING SEPTEMBER 1 OF THE YEAR NOTED ABOVE.

BUREAU OF LAND MANAGEMENT
ARIZONA STATE OFFICE
3707 NORTH 7TH STREET
PHOENIX, AZ 85014 (0R)
P.O. BOX 16563, PHOENIX, AZ 85011

~~117907~~
~~117940~~
116255

116235, 117940 AMN
117907, 107667
COUNT: 28 $ 2800.00 INT: By
FOR OFFICIAL USE ONLY

THE CLAIMS ARE SITUATED IN MOHAVE COUNTY, ARIZONA.

BLM SERIAL NUMBERS **NAMES OF CLAIMS OR SITES**

A MC 116235 THRU A MC 116254 Blue Bell #1 Thru # 20

COUNTY BOOK/DOCKET 672, PAGE(S) OR FEE NO(S) #953 Thru # 972

A MC 117937 THRU A MC 117946 Tinker Bell #1 Thru #8

COUNTY BOOK/DOCKET 673, PAGE(S) OR FEE NO(S) 815 Thru 830

(OR) IF NOT CONSECUTIVE NUMBERS LIST SEPARATELY BELOW:

BLM SERIAL NUMBERS	NAME OF CLAIMS/SITES	COUNTY BOOK/DOCKET & PAGE OR FEE NUMBER
A MC		
A MC		
A MC		
A MC		
A MC		
A MC		
A MC		
A MC		
A MC		
A MC		

CLAIMANT'S NAME: KENT DOBBINS

ADDRESS: 603 W. KINGSLEY CITY: SPRINGFIELD STATE: MO

☐ CHECK HERE IF THIS IS A CHANGE OF ADDRESS

PHONE: (417) 883-1306 ZIP: 65810

SIGNATURE: Kent L Dobbins
TO RECORD WITH THE COUNTY, ONE CLAIMANT OR THE AGENT MUST SIGN

LIST ALL ADDITIONAL OWNERS ON REVERSE SIDE OF THIS FORM

TIME STAMP

RECEIVED
B.L.M. AZ STATE OFFICE
PHOENIX, ARIZONA
AUG 16 4 16 PM '95

FOR OFFICIAL USE ONLY

ENTERED INTO COMPUTER: 8/24/95 (DATE) MH (INITIALS) (VERIFIED)

MAINTENANCE FEE PAYMENT

$100.00 MAINTENANCE FEE PAYMENT DUE ON OR BEFORE AUGUST 31, 19 95 IN LIEU OF ASSESSMENT WORK FOR THE UPCOMING ASSESSMENT YEAR BEGINNING SEPTEMBER 1 OF THE YEAR NOTED ABOVE.

BUREAU OF LAND MANAGEMENT
ARIZONA STATE OFFICE
3707 NORTH 7TH STREET
PHOENIX, AZ 85014 (0R)
P.O. BOX 16563, PHOENIX, AZ 85011

THE CLAIMS ARE SITUATED IN MOHAVE COUNTY, ARIZONA.

COUNT: 26 $ 2600.00 INT: Baf
FOR OFFICIAL USE ONLY

BLM SERIAL NUMBERS — NAMES OF CLAIMS OR SITES

A MC 107667 THRU A MC 107676 Jumpin Jack #1 Thru #10

COUNTY BOOK/DOCKET 643-644, PAGE(S) OR FEE NO(S) 955 Thru 960 - 98 Thru 111

A MC 117407 THRU A MC 117936 — 117410 117937 Gold Bell #1 Thru #14

COUNTY BOOK/DOCKET 674, PAGE(S) OR FEE NO(S) 26 Thru 43 and 61 Thru 65 — 2 Thru 9

(OR) IF NOT CONSECUTIVE NUMBERS LIST SEPARATELY BELOW:

BLM SERIAL NUMBERS	NAME OF CLAIMS/SITES	COUNTY BOOK/DOCKET & PAGE OR FEE NUMBER
A MC		
A MC		
A MC		
A MC		
A MC		
A MC		
A MC		
A MC		
A MC		
A MC		

CLAIMANT'S NAME: Kent Dobbins

ADDRESS: 603 W. Kingsley CITY: Springfield STATE: MO

☐ CHECK HERE IF THIS IS A CHANGE OF ADDRESS

PHONE: (417) 883-1306 ZIP: 65807

SIGNATURE: Kent Dobbins
TO RECORD WITH THE COUNTY, ONE CLAIMANT OR THE AGENT MUST SIGN

LIST ALL ADDITIONAL OWNERS ON REVERSE SIDE OF THIS FORM

FOR OFFICIAL USE ONLY

ENTERED INTO COMPUTER: 08/24/95 (DATE) MM (INITIALS) (VERIFIED)

TIME STAMP

RECEIVED
B.L.M. AZ STATE OFFICE
AUG 16 4 16 PM '95
PHOENIX, ARIZONA

MAINTENANCE FEE PAYMENT

$100.00 MAINTENANCE FEE PAYMENT DUE ON OR BEFORE AUGUST 31, 19 95 IN LIEU OF ASSESSMENT WORK FOR THE UPCOMING ASSESSMENT YEAR BEGINNING SEPTEMBER 1 OF THE YEAR NOTED ABOVE.

BUREAU OF LAND MANAGEMENT
ARIZONA STATE OFFICE
3707 NORTH 7TH STREET
PHOENIX, AZ 85014 (OR)
P.O. BOX 16563, PHOENIX, AZ 85011

THE CLAIMS ARE SITUATED IN Mohave COUNTY, ARIZONA.

COUNT: 44 $4400.00 INT: Baf
FOR OFFICIAL USE ONLY

BLM SERIAL NUMBERS A MC 117947 Thru 117962 THRU A MC 117970

NAMES OF CLAIMS OR SITES Silver Bell #1 Thru 16 #32 Thru 34

COUNTY BOOK/DOCKET _____, PAGE(S) OR FEE NO(S) _____

A MC 116255 THRU A MC 116279 Tiger Bell #1 Thru #25 #993 Thru #1000

COUNTY BOOK/DOCKET 672 673, PAGE(S) OR FEE NO(S) #1 Thru #42

(OR) IF NOT CONSECUTIVE NUMBERS LIST SEPARATELY BELOW:

BLM SERIAL NUMBERS	NAME OF CLAIMS/SITES	COUNTY BOOK/DOCKET & PAGE OR FEE NUMBER
A MC _____	_____	_____
A MC _____	_____	_____
A MC _____	_____	_____
A MC _____	_____	_____
A MC _____	_____	_____
A MC _____	_____	_____
A MC _____	_____	_____
A MC _____	_____	_____
A MC _____	_____	_____
A MC _____	_____	_____

CLAIMANT'S NAME: Kent Dabbins (Kent Dabbins)

ADDRESS: 603 W. Kingsley CITY: Springfield STATE: MO

☐ CHECK HERE IF THIS IS A CHANGE OF ADDRESS

PHONE: (417) 883-1306 ZIP: 65807

SIGNATURE: Kent Dabbins
TO RECORD WITH THE COUNTY, ONE CLAIMANT OR THE AGENT MUST SIGN

LIST ALL ADDITIONAL OWNERS ON REVERSE SIDE OF THIS FORM

TIME STAMP

RECEIVED
B.L.M. AZ STATE OFFICE
AUG 16 4 16 PM '95

FOR OFFICIAL USE ONLY

ENTERED INTO COMPUTER: 8/24/95 (DATE) MH (INITIALS) (VERIFIED)

Form 1370-41
(March 1984)

UNITED STATES
DEPARTMENT OF THE INTERIOR
BUREAU OF LAND MANAGEMENT

RECEIPT AND ACCOUNTING ADVICE

NO. 2147603 01

WG/AZ 08/16/95

Subject: CLAIM MAINTENANCE FEE 1996 (98) 2 44 13 9,800.00
Applicant: AFFIDAVITS OF ASSESSMENT WORK (98) 2 44 12 490.00

KENT DOBBINS
603 WEST KINGSLEY STREET
SPRINGFIELD MISSOURI 65807

Remitter: SAME CK. # 4398
883-1306

Assignor:

LEASE MANAGEMENT DATA ☐NEW ☐UPDATE ☐PAYMENT

ORIGINAL SERIAL NO.	ASG.	TYPE	ST.	CTY.	FUND SYMBOL	ACRES/UNITS	RATE
AMC 107667, ET AL							

AMOUNT	ANV. DATE	EXP. DATE	BILL CYC.	S/C	DISTRICT	NEXT BILL	MISC. DATA	U of M	ACTUAL UNITS

ASSIGNMENT SERIAL NO.	ASG.	TYPE	ST.	CTY.	FUND SYMBOL	ACRES/UNITS	RATE

AMOUNT	ANV. DATE	EXP. DATE	BILL CYC.	S/C	DISTRICT	NEXT BILL	MISC. DATA	U of M	ACTUAL UNITS

APPLY REMITTANCE

ACTION	FUND SYMBOL	CTY.	AMOUNT
FILING FEE			
RENTAL			
UNEARNED			
REFUND			
TOTAL			
AMOUNT DUE			

Remarks:
116235- 116254
117939- 117946
107667- 107676
117907- 117910
117919- 117927
117936- 117938
117947- 117962
117968- 117970
BY: 116255-116279 DATE:

☐ Lease in Escrow?
☐ KGS? Of Interest?
☐ Auto Escalates? Operating Rights?
☐ Auto Renew? Operator
Bond Filed?

FOR MMS USE ONLY

BILLEE NUMBER		FOREST REFUGE
OCS SECTION CODE		

UNEARNED FILE COPY

(98)
$490.00

AFFIDAVIT OF PERFORMANCE OF ANNUAL WORK

State of Arizona)
) ss.
County of Mohave

1. KENT DOBBINS
Name

603 West Kingsley Street
Address

Springfield Missouri 65807
City State Zip

Won't update
1995 Rental paid
for

being duly sworn according to law deposes and says that he is a citizen of the United States more than eighteen years of age and that all of the facts set forth in this affidavit are true and correct according to the best of his knowledge, information and belief.

2. That he is personally acquainted with the ten (10) mining claims named JUMPIN JACK #1 through JUMPIN JACK #10, situate in the Weaver Mining District, Mohave County, Arizona, the locations of which are recorded in the office of the Mohave County Recorder of Mohave County in accordance with the list of claims and geographical location annexed hereto and by reference incorporated herein.

3. That between the dates of September 1, 1993 and August 31, 1994 at least Twelve Hundred Dollars and no/100 ($1,200.00) dollars worth of work and improvements were done and performed upon these claims not including location work.

4. The work and improvements were made by and at the expense of KENT DOBBINS, KD & O Mining Company, Inc., et. al., Lessees, owners of the mine for the purpose of complying with the laws of the United States pertaining to assessments or annual work.

5. KENT DOBBINS, 603 West Kingsley Street, Springfield, Missouri, 65807 was the name of the person employed by the owner who labored to do the work and improvements.

6. The work and improvements made were: Graded the roads and filled in areas that were washed out. Removed some ore for milling. Also cut fire lane around mill area as it was on fire.

117939
107667
116235
116255
117907

DATED: Aug 29 1994 Kent Dobbins
Kent Dobbins

Subscribed to and sworn before me, a Notary Public, this 29 day of August, 1994, by Kent Dobbins

My commission expires 5/5/95

Lairann Lane
Notary Public

NOTARY PUBLIC MOHAVE CO. ARIZ.

NAME	BOOK	PAGE
JUMPIN JACK #1 AMC 107667	643	955 & 956
JUMPIN JACK #2 AMC 107668	643	957
JUMPIN JACK #3 AMC 107669	643	958, 959, & 960
JUMPIN JACK #4 AMC 107670	644	98 & 99
JUMPIN JACK #5 AMC 107671	644	100 & 101
JUMPIN JACK #6 AMC 107672	644	102 & 103
JUMPIN JACK #7 AMC 107673	644	104 & 105
JUMPIN JACK #8 AMC 107674	644	106 & 107
JUMPIN JACK #9 AMC 107675	644	108 & 109
JUMPIN JACK #10 AMC 107676	644	110 & 111

Ten (10) Lode Claims all located
in section 25, 30, 31 and 36, T26N
Ranges 20 and 21W, Gila and Salt River
Base and Meridian, Mohave County, Arizona

RECEIVED
B.L.M. AZ STATE OFFICE
AUG 29 | 58 PM '94
PHOENIX, ARIZONA

#94- 50778 BK 2454 PG 707
OFFICIAL RECORDS OF MOHAVE COUNTY AZ.
JOAN McCALL, MOHAVE COUNTY RECORDER
08/29/94 8:00 A.M. PAGE 1 OF 1
DOBBINS
RECORDING FEE 15.00

10

AFFIDAVIT OF PERFORMANCE OF ANNUAL WORK

State of Arizona)
) ss.
County of Mohave

1. KENT DOBBINS
Name

603 West Kingsley Street
Address

Springfield Missouri 65807
City State Zip

Won't update 1995 Rental paid DE

being duly sworn according to law deposes and says that he is a citizen of the United States more than eighteen years of age and that all of the facts set forth in this affidavit are true and correct according to the best of his knowledge, information and belief.

2. That he is personally acquainted with the eight (8) mining claims named TINKER BELL #1 through TINKER BELL #8, situate in the Weaver Mining District, Mohave County, Arizona, the locations of which are recorded in the office of the Mohave County Recorder of Mohave County in accordance with the list of claims and geographical location annexed hereto and by reference incorporated herein.

3. That between the dates of September 1, 1993 and August 31, 1994 at least Eight hundred dollars and no/100 ($800.00) dollars worth of work and improvements were done and performed upon these claims not including location work.

4. The work and improvements were made by and at the expense of KENT DOBBINS, et al, Lessees, owners of the mine for the purpose of complying with the laws of the United States pertaining to assessments or annual work.

5. KENT DOBBINS, 603 West Kingsley Street, Springfield, Missouri, 65807 was the name of the person employed by the owner who labored to do the work and improvements.

6. The work and improvements made were: Graded the roads and filled in areas that were washed out. Removed some ore for milling.

DATED: Aug 29 1994 Kent Dobbins
Kent Dobbins

Subscribed to and sworn before me, a Notary Public, this 29 day of August, 1994, by KENT DOBBINS

My commission expires: 5/5/95

Clarann Lane
Notary Public

CLARANN CALL NOTARY PUBLIC MOHAVE CO., ARIZ.

NAME	BOOK	PAGE
TINKER BELL #1 AMC 117939	673	815 & 816
TINKER BELL #2 AMC 117940	673	817 & 818
TINKER BELL #3 AMC 117941	673	819 & 820
TINKER BELL #4 AMC 117942	673	821 & 822
TINKER BELL #5 AMC 117943	673	823 & 824
TINKER BELL #6 AMC 117944	673	825 & 826
TINKER BELL #7 AMC 117945	673	827 & 828
TINKER BELL #8 AMC 117946	673	829 & 830

Eight (8) Claims all located in section 31, T26N, Range 20W, Gila and Salt River Base and Meridian, Mohave County, Arizona.

RECEIVED
B.L.M. AZ STATE OFFICE
Aug 29 1 58 PM '94
PHOENIX, ARIZONA

94- 50780 BK 2454 PG 709
OFFICIAL RECORDS OF MOHAVE COUNTY AZ.
JOAN McCALL, MOHAVE COUNTY RECORDER
08/29/94 8:00 A.M. PAGE 1 OF 1
DOBBINS
RECORDING FEE 15.00

8

AFFIDAVIT OF PERFORMANCE OF ANNUAL WORK

State of Arizona)
) ss.
County of Mohave

1. KENT DOBBINS
Name

603 West Kingsley Street
Address

Springfield — Missouri — 65807
City — State — Zip

Won't update
1995 Rental paid

being duly sworn according to law deposes and says that he is a citizen of the United States more than eighteen years of age and that all of the facts set forth in this affidavit are true and correct according to the best of his knowledge, information and belief.

2. That he is personally acquainted with the twenty (20) mining claims named BLUE BELL # 1 through BLUE BELL #20, situate in the Weaver Mining District, Mohave County, Arizona, the locations of which are recorded in the office of the Mohave County Recorder of Mohave County in accordance with the list of claims and geographical location annexed hereto and by reference incorporated herein.

3. That between the dates of September 1, 1993 and August 31, 1994 at least two thousand dollars and no/100 ($2000.00) dollars worth of work and improvements were done and performed upon these claims not including location work.

4. The work and improvements were made by and at the expense of KENT DOBBINS, et al, Lessees, owners of the mine for the purpose of complying with the laws of the United States pertaining to assessments or annual work.

5. KENT DOBBINS, 603 West Kingsley Street, Springfield, Missouri, 65807 was the name of the person employed by the owner who labored to do the work and improvements.

6. The work and improvements made were: Graded the roads and filled in areas that were washed out. Removed some ore for milling.

DATED: aug 29 1994 Kent Dobbins
Kent Dobbins

Subscribed to and sworn before me, a Notary Public, this
29 day of August, 1994, by KENT DOBBINS
My commission expires 5/5/95

Laurann Lane
Notary Public

NOTARY PUBLIC MOHAVE CO., ARIZ.

NAME	BOOK	PAGE
BLUE BELL #1 AMC 116235	672	953 & 954
BLUE BELL #2 AMC 116236	672	955 & 956
BLUE BELL #3 AMC 116237	672	957 & 958
BLUE BELL #4 AMC 116238	672	959 & 960
BLUE BELL #5 AMC 116239	672	961 & 962
BLUE BELL #6 AMC 116240	672	963 & 964
BLUE BELL #7 AMC 116241	672	965 & 966
BLUE BELL #8 AMC 116242	672	967 & 968
BLUE BELL #9 AMC 116243	672	969 & 970
BLUE BELL #10 AMC 116244	672	970 & 972
BLUE BELL #11 AMC 116245	672	973 & 974
BLUE BELL #12 AMC 116246	672	975 & 976
BLUE BELL #13 AMC 116247	672	977 & 978
BLUE BELL #14 AMC 116248	672	979 & 980
BLUE BELL #15 AMC 116249	672	981 & 982
BLUE BELL #16 AMC 116250	672	983 & 984
BLUE BELL #17 AMC 116251	672	985 & 986
BLUE BELL #18 AMC 116252	672	987 & 988
BLUE BELL #19 AMC 116253	672	989 & 990
BLUE BELL #20 AMC 116254	672	991 & 992

Twenty (20) Lode Claims all located in Sections 19, 30, 31, T26N, Range 20W, Gila and Salt River Base and Meridian, Mohave County, Arizona.

RECEIVED
B.L.M. AZ STATE OFFICE
AUG 29 | 58 PM '94
PHOENIX, ARIZONA

94- 50779 BK 2454 PG 708
OFFICIAL RECORDS OF MOHAVE COUNTY AZ.
JOAN McCALL, MOHAVE COUNTY RECORDER
08/29/94 8:00 A.M. PAGE 1 OF 1
DOBBINS
RECORDING FEE 15.00

AFFIDAVIT OF PERFORMANCE OF ANNUAL WORK

State of Arizona }
County of Mohave } ss.

1. KENT DOBBINS
Name

603 West Kingsley Street
Address

Springfield (City) Missouri (State) 65807 (Zip)

Won't update 1995 Rental Pd

being duly sworn according to law deposes and says that he is a citizen of the United States more than eighteen years of age and that all of the facts set forth in this affidavit are true and correct according to the best of his knowledge, information and belief.

2. That he is personally acquainted with the twenty-five (25) mining claims named TIGER BELL #1 through TIGER BELL #25, situate in the Weaver Mining District, Mohave County, Arizona, the locations of which are recorded in the office of the Mohave County Recorder of Mohave County in accordance with the list of claims and geographical location annexed hereto and by reference incorporated herein.
3. That between the dates of September 1, 1993 and August 31, 1994 at least twenty-five hundred dollars and no/100 ($2,500.00) dollars worth of work and improvements were done and performed upon these claims not including location work.
4. The work and improvements were made by and at the expense of KENT DOBBINS, et al, Lessees, owners of the mine for the purpose of complying with the laws of the United States pertaining to assessments or annual work.
5. KENT DOBBINS, 603 West Kingsley Street, Springfield, Missouri, 65807 was the name of the person employed by the owner who labored to do the work and improvements.
6. The work and improvements made were: Graded the roads and filled in areas that were washed out. Removed some ore for milling.

DATED: aug 29 1994 Kent Dobbins
Kent Dobbins

Subscribed to and sworn before me, a Notary Public, this 29 day of August, 1994, by KENT DOBBINS

My commission expires: 5/5/95

Maureen Bane
Notary Public

MAUREEN BANE NOTARY PUBLIC MOHAVE CO. ARIZ.

RECEIVED
B.L.M. AZ STATE OFFICE
AUG 29 1 50 PM '94
PHOENIX, ARIZONA

NAME	BOOK	PAGE
TIGER BELL #1 AMC 116255	672	993 & 994
TIGER BELL #2 AMC 116256	672	995 & 996
TIGER BELL #3 AMC 116257	672	997 & 998
TIGER BELL #4 AMC 116258	672	999 & 1000
TIGER BELL #5 AMC 116259	673	1 & 2
TIGER BELL #6 AMC 116260	673	3 & 4
TIGER BELL #7 AMC 116261	673	5 & 6
TIGER BELL #8 AMC 116262	673	7 & 8
TIGER BELL #9 AMC 116263	673	9 & 10
TIGER BELL #10 AMC 116264	673	11 & 12
TIGER BELL #11 AMC 116265	673	13 & 14
TIGER BELL #12 AMC 116266	673	15 & 16
TIGER BELL #13 AMC 116267	673	17 & 18
TIGER BELL #14 AMC 116268	673	19 & 20
TIGER BELL #15 AMC 116269	673	21 & 22
TIGER BELL #16 AMC 116270	673	23 & 24
TIGER BELL #17 AMC 116271	673	25 & 26
TIGER BELL #18 AMC 116272	673	27 & 28
TIGER BELL #19 AMC 116273	673	29 & 30
TIGER BELL #20 AMC 116274	673	31 & 32
TIGER BELL #21 AMC 116275	673	33 & 34
TIGER BELL #22 AMC 116276	673	35 & 36
TIGER BELL #23 AMC 116277	673	37 & 38
TIGER BELL #24 AMC 116278	673	39 & 40
TIGER BELL #25 AMC 116279	673	41 & 42

Twenty-five (25) Lode Claims all located in Sections 24 and 25, T26N, Range 21W, Gila and Salt River Base and Meridian, Mohave County, Arizona.

#94- 50777 BK 2454 PG 706
OFFICIAL RECORDS OF MOHAVE COUNTY AZ.
JOAN McCALL, MOHAVE COUNTY RECORDER
08/29/94 8:00 A.M. PAGE 1 OF 1
DOBBINS
RECORDING FEE 15.00

25

AFFIDAVIT OF PERFORMANCE OF ANNUAL WORK

State of Arizona }
County of Mohave } ss.

1. KENT DOBBINS
Name

603 West Kingsley Street won't update 1995 Rental paid VR
Address

Springfield Missouri 65807
City State Zip

being duly sworn according to law deposes and says that he is a citizen of the United States more than eighteen years of age and that all of the facts set forth in this affidavit are true and correct according to the best of his knowledge, information and belief.

2. That he is personally acquainted with the sixteen (16) mining claims named GOLD BELL #1 through GOLD BELL #4 and GOLD BELL #13 through GOLD BELL #21 and GOLD BELL #30 throught GOLD BELL #32, situate in the Weaver Mining District, Mohave County, Arizona, the locations of which are recorded in the office of the Mohave County Recorder of Mohave County in accordance with the list of claims and geographical location annexed hereto and by reference incorporated herein.

3. That between the dates of September 1, 1993 and August 31, 1994 at least sixteen hundred dollars and no/100 ($1,600.00) dollars worth of work and improvements were done and performed upon these claims not including location work.

4. The work and improvements were made by and at the expense of KENT DOBBINS, et al, Lessees, owners of the mine for the purpose of complying with the laws of the United States pertaining to assessments or annual work.

5. KENT DOBBINS, 603 West Kingsley Street, Springfield, Missouri, 65807 was the name of the person employed by the owner who labored to do the work and improvements.

6. The work and improvements made were: Graded the roads and filled in areas that were washed out. Removed some ore for milling.

DATED: Aug 29 1994 Kent Dobbins
Kent Dobbins

Subscribed to and sworn before me, a Notary Public, this 29 day of August, 1994, by KENT DOBBINS

My commission expires: 5/5/95

Clairann Lane
Notary Public

CLAIRANN LANE NOTARY PUBLIC 8 MOHAVE

NAME	BOOK	PAGE
GOLD BELL #1 AMC 117907	674	2 & 3
GOLD BELL #2 AMC 117908	674	4 & 5
GOLD BELL #3 AMC 117909	674	6 & 7
GOLD BELL #4 AMC 117910	674	8 & 9
GOLD BELL #13 AMC 117919	674	26 & 27
GOLD BELL #14 AMC 117920	674	28 & 29
GOLD BELL #15 AMC 117921	674	30 & 31
GOLD BELL #16 AMC 117922	674	32 & 33
GOLD BELL #17 AMC 117923	674	34 & 35
GOLD BELL #18 AMC 117924	674	36 & 37
GOLD BELL #19 AMC 117925	674	38 & 39
GOLD BELL #20 AMC 117926	674	40 & 41
GOLD BELL #21 AMC 117927	674	42 & 43
GOLD BELL #30 AMC 117936	674	60 & 61
GOLD BELL #31 AMC 117937	674	62 & 63
GOLD BELL #32 AMC 117938	674	64 & 65

Sixteen (16) Lode Claims all located in Sections 35, 31, 1 and 6, T25N and T26N, Ranges 20W and 21W, Gila and Salt River Base and Meridian, Mohave County, Arizona.

RECEIVED
B.L.M. AZ STATE OFFICE
Aug 29 | 58 PM '94
PHOENIX, ARIZONA

#94- 50781 BK 2454 PG 710
OFFICIAL RECORDS OF MOHAVE COUNTY AZ.
JOAN McCALL, MOHAVE COUNTY RECORDER
08/29/94 8:00 A.M. PAGE 1 OF 1
DOBBINS
RECORDING FEE 15.00

117939

AFFIDAVIT OF PERFORMANCE OF ANNUAL WORK

State of Arizona }
County of Mohave } ss.

1. KENT DOBBINS
Name

Won't update 1995 Rental paid FR

603 West Kingsley Street
Address

Springfield (City) Missouri (State) 65807 (Zip)

being duly sworn according to law deposes and says that he is a citizen of the United States more than eighteen years of age and that all of the facts set forth in this affidavit are true and correct according to the best of his knowledge, information and belief.

2. That he is personally acquainted with the nineteen (19) mining claims named SILVER BELL #1 throught SILVER BELL #24, situate in the Weaver Mining District, Mohave County, Arizona, the locations of which are recorded in the office of the Mohave County Recorder of Mohave County in accordance with the list of claims and geographical location annexed hereto and by reference incorporated herein.

3. That between the dates of September 1, 1993 and August 31, 1994 at least twenty-four hundred dollars and no/100 ($2,400.00) dollars worth of work and improvements were done and performed upon these claims not including location work.

4. The work and improvements were made by and at the expense of KENT DOBBINS, et al, Lessees, owners of the mine for the purpose of complying with the laws of the United States pertaining to assessments or annual work.

5. KENT DOBBINS, 603 West Kingsley Street, Springfield, Missouri, 65807 was the name of the person employed by the owner who labored to do the work and improvements.

6. The work and improvements made were: Graded the roads and filled in areas that were washed out. Removed some ore for milling.

DATED: Aug 29 1994 Kent Dobbins
Kent Dobbins

Subscribed to and sworn before me, a Notary Public, this 29 day of August, 1994, by KENT DOBBINS

My commission expires: 5/5/95

Notary Public

CLARANN CAVE NOTARY PUBLIC MOHAVE CO., ARIZ.

NAME	BOOK	PAGE
SILVER BELL #1 AMC 117947	673	963 & 964
SILVER BELL #2 AMC 117948	673	965 & 966
SILVER BELL #3 AMC 117949	673	967 & 968
SILVER BELL #4 AMC 117950	673	969 & 970
SILVER BELL #5 AMC 117951	673	971 & 972
SILVER BELL #6 AMC 117952	673	973 & 974
SILVER BELL #7 AMC 117953	673	975 & 976
SILVER BELL #8 AMC 117954	673	977 & 978
SILVER BELL #9 AMC 117955	673	979 & 980
SILVER BELL #10 AMC 117956	673	981 & 982
SILVER BELL #11 AMC 117957	673	983 & 984
SILVER BELL #12 AMC 117958	673	985 & 986
SILVER BELL #13 AMC 117959	673	987 & 988
SILVER BELL #14 AMC 117960	673	989 & 990
SILVER BELL #15 AMC 117961	673	991 & 992
SILVER BELL #16 AMC 117962	673	993 & 994
SILVER BELL #22 AMC 117968	674	74 & 75
SILVER BELL #23 AMC 117969	67	76 & 77
SILVER BELL #24 AMC 117970	67	78 & 79

Nineteen (19) Lode Claims all located in Sections 23, 24, 25, 26, 35 and 31, T26N, Range 21W, Gila and Salt River Base and Meridian, Mohave County, Arizona.

RECEIVED
BLM AZ STATE OFFICE
Aug 29 | 58 PM '94
PHOENIX, ARIZONA

#94- 50782 BK 2454 PG 711
OFFICIAL RECORDS OF MOHAVE COUNTY AZ.
JOAN McCALL, MOHAVE COUNTY RECORDER
08/29/94 8:00 A.M. PAGE 1 OF 1
DOBBINS
RECORDING FEE 15.00

Form 1370-41
(March 1984)

UNITED STATES
DEPARTMENT OF THE INTERIOR
BUREAU OF LAND MANAGEMENT

RECEIPT AND ACCOUNTING ADVICE

NO. 2024741

RS/AZ 08/29/94

Subject: AFFIDAVITS OF ASSESSMENT WORK (98) 2 94 13 9,800.00 Separated
CLAIM MAINTENANCE FEE 1995 (98) 2 94 12 490.00

Applicant:
K D & O MINING, ET AL
603 W. KINGSLKEY
SPRINFIELD, MO 65807 SAME - CK # 538
(417) 883-1306

Remitter:

Assignor:

LEASE MANAGEMENT DATA ☐NEW ☐UPDATE ☐PAYMENT

ORIGINAL SERIAL NO.	ASG.	TYPE		ST.	CTY.	FUND SYMBOL				ACRES/UNITS	RATE
AMC 107667, ET AL											

AMOUNT	ANV. DATE	EXP. DATE	BILL CYC.	S/C	DISTRICT	NEXT BILL	MISC. DATA	U of M	ACTUAL UNITS

ASSIGNMENT SERIAL NO.	ASG.	TYPE		ST.	CTY.	FUND SYMBOL				ACRES/UNITS	RATE

AMOUNT	ANV. DATE	EXP. DATE	BILL CYC.	S/C	DISTRICT	NEXT BILL	MISC. DATA	U of M	ACTUAL UNITS

APPLY REMITTANCE

ACTION	FUND SYMBOL	CTY.	AMOUNT
FILING FEE			
RENTAL			
UNEARNED			
REFUND			
TOTAL			
AMOUNT DUE			

Remarks: 94 + 95 Rentals paid

BY: DATE:

☐ Lease in Escrow?
☐ KGS? Of Interest?
☐ Auto Escalates? Operating Rights?
☐ Auto Renew? Operator
Bond Filed?

FOR MMS USE ONLY

BILLEE NUMBER		FOREST REFUGE
OCS SECTION CODE		

ACCOUNTING ADVICE COPY

(78) $9800.00

$100.00 MAINTENANCE FEE PAYMENT
FOR 1995 IN LIEU OF ASSESSMENT
DUE ON OR BEFORE AUGUST 31, 1994

BUREAU OF LAND MANAGEMENT
ARIZONA STATE OFFICE
3707 N. 7TH STREET
PHOENIX, ARIZONA 85014 (OR)
P. O. BOX 16563, ZIP CODE 85011

107667
117939; 117907;
116255; 116235
COUNT: 4 $ 400.00
FOR OFFICIAL USE ONLY

5 have filed

B L M SERIAL NUMBERS — NAMES OF CLAIMS/SITES

A MC _____ THRU A MC _____ _____
A MC _____ THRU A MC _____ _____
A MC _____ THRU A MC _____ _____

(OR) IF NOT CONSECUTIVE NUMBERS, LIST SEPARATELY BELOW:

B L M SERIAL NUMBERS	NAMES OF CLAIMS/SITES
A MC 107667	Jumpin Jack #1 ✓
A MC 107668	Jumpin Jack #2 ✓
A MC 107671	Jumpin Jack #5 ✓
A MC 107672	Jumpin Jack #6 ✓
A MC	
A MC	
A MC	
A MC	
A MC	
A MC	
A MC	
A MC	

CLAIMANT'S NAME: Donald L Stewart
ADDRESS: 4529 S. KANSAS AVE
CITY: SPRINGFIELD STATE: MISSOURI
PHONE: (417) 883-1306 ZIP: 65810

☐ CHECK HERE IF THIS IS A CHANGE OF ADDRESS.

TIME STAMP
RECEIVED
B.L.M. AZ STATE OFFICE
AUG 29 | 36 PM '94
PHOENIX, ARIZONA

FOR OFFICIAL USE ONLY
ENTERED INTO COMPUTER: 10-4-94 (DATE) JB (INITIALS) _____ (VERIFIED)

$100.00 MAINTENANCE FEE PAYMENT FOR 1995 IN LIEU OF ASSESSMENT DUE ON OR BEFORE AUGUST 31, 1994

BUREAU OF LAND MANAGEMENT
ARIZONA STATE OFFICE
3707 N. 7TH STREET
PHOENIX, ARIZONA 85014 (OR)
P. O. BOX 16563, ZIP CODE 85011

107667 JB

COUNT: 1 $ 100.00 dlg
FOR OFFICIAL USE ONLY

B L M SERIAL NUMBERS — NAMES OF CLAIMS/SITES

A MC _____ THRU A MC _____ _____

A MC _____ THRU A MC _____ _____

A MC _____ THRU A MC _____ _____

(OR) IF NOT CONSECUTIVE NUMBERS, LIST SEPARATELY BELOW:

B L M SERIAL NUMBERS — NAMES OF CLAIMS/SITES

A MC 107669 ✓ Jumpin Jack # 3 ✓

A MC _____ _____

A MC _____ _____

A MC _____ _____

A MC _____ _____

A MC _____ _____

A MC _____ _____

A MC _____ _____

A MC _____ _____

A MC _____ _____

A MC _____ _____

A MC _____ _____

CLAIMANT'S NAME: Donald L. Stewart + Nuggell Equity Inc

ADDRESS: 4529 S KANSAS AVE

CITY: SPRINGFIELD STATE: MISSOURI

PHONE: (417) 883-1306 ZIP: 65810

☐ CHECK HERE IF THIS IS A CHANGE OF ADDRESS.

TIME STAMP
RECEIVED
AUG 29 | 36 PM '94
B.L.M. AZ STATE OFFICE
PHOENIX, ARIZONA

FOR OFFICIAL USE ONLY

ENTERED INTO COMPUTER: 10-4-94 JB _____
DATE INITIALS VERIFIED

$100.00 MAINTENANCE FEE PAYMENT FOR 1995 IN LIEU OF ASSESSMENT DUE ON OR BEFORE AUGUST 31, 1994

BUREAU OF LAND MANAGEMENT
ARIZONA STATE OFFICE
3707 N. 7TH STREET
PHOENIX, ARIZONA 85014 (OR)
P. O. BOX 16563, ZIP CODE 85011

107667 JB

COUNT: 1 $ 100.00
FOR OFFICIAL USE ONLY

B L M SERIAL NUMBERS — NAMES OF CLAIMS/SITES

A MC _____ THRU A MC _____ _____

A MC _____ THRU A MC _____ _____

A MC _____ THRU A MC _____ _____

(OR) IF NOT CONSECUTIVE NUMBERS, LIST SEPARATELY BELOW:

B L M SERIAL NUMBERS — NAMES OF CLAIMS/SITES

A MC 107670 — Jumpin Jack #4 ✓

A MC _____ _____

A MC _____ _____

A MC _____ _____

A MC _____ _____

A MC _____ _____

A MC _____ _____

A MC _____ _____

A MC _____ _____

A MC _____ _____

A MC _____ _____

CLAIMANT'S NAME: K.D.&C. Mining Co Inc.

ADDRESS: 4529 S. KANSAS

CITY: SPRINGFIELD STATE: MISSOURI

PHONE: (417) 883-1306 ZIP: 65810

☐ CHECK HERE IF THIS IS A CHANGE OF ADDRESS.

not an owner of record (2)

TIME STAMP

RECEIVED
B.L.M. AZ STATE OFFICE
AUG 29 | 36 PM '94
PHOENIX, ARIZONA

FOR OFFICIAL USE ONLY

ENTERED INTO COMPUTER: 10-4-94 JB _____
DATE INITIALS VERIFIED

$100.00 MAINTENANCE FEE PAYMENT
FOR 1995 IN LIEU OF ASSESSMENT
DUE ON OR BEFORE AUGUST 31, 1994

BUREAU OF LAND MANAGEMENT
ARIZONA STATE OFFICE
3707 N. 7TH STREET
PHOENIX, ARIZONA 85014 (OR)
P. O. BOX 16563, ZIP CODE 85011

107673 JB

COUNT: 4 $ 400.00
FOR OFFICIAL USE ONLY

B L M SERIAL NUMBERS — NAMES OF CLAIMS/SITES

A MC _____ THRU A MC _____ _____

A MC _____ THRU A MC _____ _____

A MC _____ THRU A MC _____ _____

(OR) IF NOT CONSECUTIVE NUMBERS, LIST SEPARATELY BELOW:

B L M SERIAL NUMBERS	NAMES OF CLAIMS/SITES
A MC 107673	Jumpin Jack # 7
A MC 107674	Jumpin Jack # 8
A MC 107675	Jumpin Jack # 9
A MC 107676	Jumpin Jack #10
A MC	
A MC	
A MC	
A MC	
A MC	
A MC	
A MC	
A MC	

CLAIMANT'S NAME: Kent Dobbins
ADDRESS: 603 W. Kingsley St.
CITY: Springfield STATE: MO
PHONE: (417) 881-8810 ZIP: 65807

☐ CHECK HERE IF THIS IS A CHANGE OF ADDRESS.

TIME STAMP

RECEIVED
B.L.M. AZ STATE OFFICE
AUG 29 | 36 PM '94
PHOENIX, ARIZONA

FOR OFFICIAL USE ONLY
ENTERED INTO COMPUTER: 10-4-94 JB
DATE INITIALS VERIFIED

$100.00 MAINTENANCE FEE PAYMENT
FOR 1995 IN LIEU OF ASSESSMENT
DUE ON OR BEFORE AUGUST 31, 1994

BUREAU OF LAND MANAGEMENT
ARIZONA STATE OFFICE
3707 N. 7TH STREET
PHOENIX, ARIZONA 85014 (OR)
P. O. BOX 16563, ZIP CODE 85011

117939 JB

COUNT: 8 $ 800.00
FOR OFFICIAL USE ONLY

B L M SERIAL NUMBERS — NAMES OF CLAIMS/SITES

A MC 117939 THRU A MC 117946 — Tinker Bell #1 Thru #8 ✓

A MC _____ THRU A MC _____

A MC _____ THRU A MC _____

(OR) IF NOT CONSECUTIVE NUMBERS, LIST SEPARATELY BELOW:

B L M SERIAL NUMBERS — NAMES OF CLAIMS/SITES

A MC _____

A MC _____

A MC _____

A MC _____

A MC _____

A MC _____

A MC _____

A MC _____

A MC _____

A MC _____

A MC _____

A MC _____

CLAIMANT'S NAME: Kent Dobbins

ADDRESS: 603 W. Kingsley

CITY: Springfield STATE: MO

PHONE: (417) 881 8810 ZIP: 65807

☐ CHECK HERE IF THIS IS A CHANGE OF ADDRESS.

TIME STAMP

RECEIVED
B.L.M. AZ STATE OFFICE
AUG 29 | 36 PM 194
PHOENIX, ARIZONA

FOR OFFICIAL USE ONLY

ENTERED INTO COMPUTER: 10-4-94 JB _____

DATE INITIALS VERIFIED

$100.00 MAINTENANCE FEE PAYMENT FOR 1995 IN LIEU OF ASSESSMENT DUE ON OR BEFORE AUGUST 31, 1994

BUREAU OF LAND MANAGEMENT
ARIZONA STATE OFFICE
3707 N. 7TH STREET
PHOENIX, ARIZONA 85014 (OR)
P. O. BOX 16563, ZIP CODE 85011

116235 JB

COUNT: 20 $ 2000.00
FOR OFFICIAL USE ONLY

B L M SERIAL NUMBERS — NAMES OF CLAIMS/SITES

A MC 116 235 THRU A MC 116 254 Blue Bell #1 Thru #20 ✓

A MC _____ THRU A MC _____ _____

A MC _____ THRU A MC _____ _____

(OR) IF NOT CONSECUTIVE NUMBERS, LIST SEPARATELY BELOW:

B L M SERIAL NUMBERS — NAMES OF CLAIMS/SITES

A MC _____ _____

A MC _____ _____

A MC _____ _____

A MC _____ _____

A MC _____ _____

A MC _____ _____

A MC _____ _____

A MC _____ _____

A MC _____ _____

A MC _____ _____

A MC _____ _____

A MC _____ _____

CLAIMANT'S NAME: Kent Dobbins

ADDRESS: 603 W. Kingsley St

CITY: Springfield, STATE: MO

PHONE: (417) 881-8810 ZIP: 65807

☐ CHECK HERE IF THIS IS A CHANGE OF ADDRESS.

TIME STAMP

RECEIVED
B.L.M. AZ STATE OFFICE
AUG 29 | 36 PM '94
PHOENIX, ARIZONA

FOR OFFICIAL USE ONLY

ENTERED INTO COMPUTER: 10-4-94 JB _____
DATE INITIALS VERIFIED

$100.00 MAINTENANCE FEE PAYMENT FOR 1995 IN LIEU OF ASSESSMENT DUE ON OR BEFORE AUGUST 31, 1994

BUREAU OF LAND MANAGEMENT
ARIZONA STATE OFFICE
3707 N. 7TH STREET
PHOENIX, ARIZONA 85014 (OR)
P. O. BOX 16563, ZIP CODE 85011

116255 JB

COUNT: 25 $ 2500.00 2 Lgr
FOR OFFICIAL USE ONLY

B L M SERIAL NUMBERS — NAMES OF CLAIMS/SITES

A MC 116255 THRU A MC 116279 TIGER BELL #1 THRU #25 ✓

A MC _____ THRU A MC _____

A MC _____ THRU A MC _____

(OR) IF NOT CONSECUTIVE NUMBERS, LIST SEPARATELY BELOW:

B L M SERIAL NUMBERS — NAMES OF CLAIMS/SITES

A MC _____

A MC _____

A MC _____

A MC _____

A MC _____

A MC _____

A MC _____

A MC _____

A MC _____

A MC _____

A MC _____

A MC _____

CLAIMANT'S NAME: KENT DOBBINS

ADDRESS: 603 W. KINGSLEY

CITY: SPRINGFIELD STATE: MISSOURI

PHONE: (417) 881-8810 ZIP: 65807

☐ CHECK HERE IF THIS IS A CHANGE OF ADDRESS.

TIME STAMP

RECEIVED
B.L.M. AZ STATE OFFICE
AUG 29 | 36 PM '94
PHOENIX, ARIZONA

FOR OFFICIAL USE ONLY

ENTERED INTO COMPUTER: 10-4-94 JB
DATE INITIALS VERIFIED

$100.00 MAINTENANCE FEE PAYMENT
FOR 1995 IN LIEU OF ASSESSMENT
DUE ON OR BEFORE AUGUST 31, 1994

BUREAU OF LAND MANAGEMENT
ARIZONA STATE OFFICE
3707 N. 7TH STREET
PHOENIX, ARIZONA 85014 (OR)
P. O. BOX 16563, ZIP CODE 85011

117939 JB

COUNT: 19 $ 1900.00
FOR OFFICIAL USE ONLY

B L M SERIAL NUMBERS — NAMES OF CLAIMS/SITES

A MC _____ THRU A MC _____ _____

A MC _____ THRU A MC _____ _____

A MC _____ THRU A MC _____ _____

(OR) IF NOT CONSECUTIVE NUMBERS, LIST SEPARATELY BELOW:

B L M SERIAL NUMBERS	NAMES OF CLAIMS/SITES
A MC 117947	Silver Bell #1
A MC 117948	" #2
A MC 117949	" #3
A MC 117950	" #4
A MC 117951	" #5
A MC 117952	" #6
A MC 117953	" #7
A MC 117954	" #8
A MC 117955	" #9
A MC 117956	" #10
A MC 117957	" #11
A MC 117958	" #12

CLAIMANT'S NAME: Kent Dobbins

ADDRESS: 603 W. Kingsley St.

CITY: Springfield STATE: MO

PHONE: (417) 881 8810 ZIP: 65807

☐ CHECK HERE IF THIS IS A CHANGE OF ADDRESS.

TIME STAMP

RECEIVED
B.L.M. AZ STATE OFFICE
AUG 29 | 37 PM '94
PHOENIX, ARIZONA

FOR OFFICIAL USE ONLY

ENTERED INTO COMPUTER: 10-4-94 JB _____
DATE INITIALS VERIFIED

Amc 117939 JB

SERIAL NUMBER	CLAIM/SITE NAME	SERIAL NUMBER	CLAIM/SITE NAME
A MC 117959	Silver Bell #13	A MC	
A MC 117960	# 14	A MC	
A MC 117961	# 15	A MC	
A MC 117962	# 16	A MC	
A MC 117968	# 22	A MC	
A MC 117969	# 23	A MC	
A MC 117970	# 24	A MC	
A MC		A MC	
A MC		A MC	
A MC		A MC	
A MC		A MC	
A MC		A MC	
A MC		A MC	
A MC		A MC	
A MC		A MC	
A MC		A MC	
A MC		A MC	
A MC		A MC	
A MC		A MC	
A MC		A MC	
A MC		A MC	
A MC		A MC	
A MC		A MC	
A MC		A MC	
A MC		A MC	
A MC		A MC	
A MC		A MC	
A MC		A MC	
A MC		A MC	
A MC		A MC	
A MC		A MC	
A MC		A MC	
A MC		A MC	
A MC		A MC	
A MC		A MC	
A MC		A MC	
A MC		A MC	
A MC		A MC	
A MC		A MC	
A MC		A MC	

10-4-94 JB
ENTERED IN COMPUTER
95 maintenance fee

RECEIVED
B.L.M. AZ STATE OFFICE
AUG 29 1 37 PM '94
PHOENIX ARIZONA

$100.00 MAINTENANCE FEE PAYMENT
FOR 1995 IN LIEU OF ASSESSMENT
DUE ON OR BEFORE AUGUST 31, 1994

BUREAU OF LAND MANAGEMENT
ARIZONA STATE OFFICE
3707 N. 7TH STREET
PHOENIX, ARIZONA 85014 (OR)
P. O. BOX 16563, ZIP CODE 85011

117907 JB

COUNT: 16 $ Orig 1600.00
FOR OFFICIAL USE ONLY

B L M SERIAL NUMBERS — NAMES OF CLAIMS/SITES

A MC _____ THRU A MC _____ _____

A MC _____ THRU A MC _____ _____

A MC _____ THRU A MC _____ _____

(OR) IF NOT CONSECUTIVE NUMBERS, LIST SEPARATELY BELOW:

B L M SERIAL NUMBERS	NAMES OF CLAIMS/SITES
A MC 117907	Gold Bell #1
A MC 117908	" #2
A MC 117909	" #3
A MC 117910	" #4
A MC 117919	" #13
A MC 117920	" #14
A MC 117921	" #15
A MC 117922	" #16
A MC 117923	" #17
A MC 117924	" #18
A MC 117925	" #19
A MC 117926	" #20

CLAIMANT'S NAME: Kent Dobbins

ADDRESS: 603 W. Kingsley St

CITY: Springfield STATE: MO

PHONE: (417) 881 8810 ZIP: 65807

☐ CHECK HERE IF THIS IS A CHANGE OF ADDRESS.

TIME STAMP
RECEIVED
B.L.M. AZ STATE OFFICE
AUG 29 1 36 PM '94
PHOENIX, ARIZONA

FOR OFFICIAL USE ONLY

ENTERED INTO COMPUTER: 10-4-94 JB _____
DATE INITIALS VERIFIED

AMC 117907 JB

SERIAL NUMBER	CLAIM/SITE NAME
A MC 117927	Gold Bell #21
A MC 117936	" #30
A MC 117937	" #31
A MC 117938	" #32

10-4-94
ENTERED IN COMPUTER
95 Maintenance fee

SERIAL NUMBER	CLAIM/SITE NAME

RECEIVED
BLM
AZ STATE OFFICE
AUG 29 11 36 AM '94
PHOENIX, ARIZONA

Form 1370-41
(March 1984)

UNITED STATES
DEPARTMENT OF THE INTERIOR
BUREAU OF LAND MANAGEMENT

RECEIPT AND ACCOUNTING ADVICE

RS/AZ NO. 2024741
08/29/94

Subject: AFFIDAVITS OF ASSESSMENT WORK (98) — 2 94 13 — 9,800.00 ok
CLAIM MAINTENANCE FEE 1995 (98) Separated — 2 94 12 — 490.00

Applicant:
K D & O MINING, ET AL
603 W. KINGSLKEY
SPRINFIELD, MO 65807
(417) 883-1306

SAME - CK # 538

Remitter:

Assignor:

LEASE MANAGEMENT DATA ☐NEW ☐UPDATE ☐PAYMENT

ORIGINAL SERIAL NO.	ASG.	TYPE	ST.	CTY.	FUND SYMBOL	ACRES/UNITS	RATE
AMC 107667, ET AL							

AMOUNT	ANV. DATE	EXP. DATE	BILL CYC.	S/C	DISTRICT	NEXT BILL	MISC. DATA	U of M	ACTUAL UNITS

ASSIGNMENT SERIAL NO.	ASG.	TYPE	ST.	CTY.	FUND SYMBOL	ACRES/UNITS	RATE

AMOUNT	ANV. DATE	EXP. DATE	BILL CYC.	S/C	DISTRICT	NEXT BILL	MISC. DATA	U of M	ACTUAL UNITS

APPLY REMITTANCE

ACTION	FUND SYMBOL	CTY.	AMOUNT
FILING FEE			
RENTAL			
UNEARNED			
REFUND			
TOTAL			
AMOUNT DUE			

Remarks:
107667-107676 10
117936-117962 27
116235-116279 45
117907-117910 4
117919-117927 9
117968-117970 3
98

BY: DATE:

☐ Lease in Escrow?
☐ KGS? Of Interest?
☐ Auto Escalates? Operating Rights?
☐ Auto Renew? Operator
Bond Filed?

FOR MMS USE ONLY

BILLEE NUMBER		FOREST REFUGE
OCS SECTION CODE		

CASE FOLDER COPY

117939

5R

AFFIDAVIT OF PERFORMANCE OF ANNUAL WORK

State of Arizona)
) ss.
County of Mohave

1. KENT DOBBINS
Name

603 West Kingsley Street
Address

Springfield — Missouri — 65807
City — State — Zip

being duly sworn according to law deposes and says that he is a citizen of the United States more than eighteen years of age and that all of the facts set forth in this affidavit are true and correct according to the best of his knowledge, information and belief.

2. That he is personally acquainted with the nineteen (19) mining claims named SILVER BELL #1 throught SILVER BELL #24, situate in the Weaver Mining District, Mohave County, Arizona, the locations of which are recorded in the office of the Mohave County Recorder of Mohave County in accordance with the list of claims and geographical location annexed hereto and by reference incorporated herein.

3. That between the dates of September 1, 1992 and August 31, 1993 at least twenty-four hundred dollars and no/100 ($2,400.00) dollars worth of work and improvements were done and performed upon these claims not including location work.

4. The work and improvements were made by and at the expense of KENT DOBBINS, et al, Lessees, owners of the mine for the purpose of complying with the laws of the United States pertaining to assessments or annual work.

5. KENT DOBBINS, 603 West Kingsley Street, Springfield, Missouri, 65807 was the name of the person employed by the owner who labored to do the work and improvements.

6. The work and improvements made were: Graded the roads and filled in areas that were washed out. Blasted ore out, screened and hauled for processing. Also some exploratory ore removal.

DATED: Aug 9, 1993 — Kent Dobbins
Kent Dobbins

Subscribed to and sworn before me, a Notary Public, this 9 day of August, 1993, by KENT DOBBINS

My commission expires: 5/5/95

Notary Public

NAME	BOOK	PAGE
SILVER BELL #1 AMC 117947	673	963 & 964
SILVER BELL #2 AMC 117948	673	965 & 966
SILVER BELL #3 AMC 117949	673	967 & 968
SILVER BELL #4 AMC 117950	673	969 & 970
SILVER BELL #5 AMC 117951	673	971 & 972
SILVER BELL #6 AMC 117952	673	973 & 974
SILVER BELL #7 AMC 117953	673	975 & 976
SILVER BELL #8 AMC 117954	673	977 & 978
SILVER BELL #9 AMC 117955	673	979 & 980
SILVER BELL #10 AMC 117956	673	981 & 982
SILVER BELL #11 AMC 117957	673	983 & 984
SILVER BELL #12 AMC 117958	673	985 & 986
SILVER BELL #13 AMC 117959	673	987 & 988
SILVER BELL #14 AMC 117960	673	989 & 990
SILVER BELL #15 AMC 117961	673	991 & 992
SILVER BELL #16 AMC 117962	673	993 & 994
SILVER BELL #22 AMC 117968	674	74 & 75
SILVER BELL #23 AMC 117969	67	76 & 77
SILVER BELL #24 AMC 117970	67	78 & 79

Twenty-four (24) Lode Claims all located in Sections 23, 24, 25, 26, 35 and 31, T26N, Range 21W, Gila and Salt River Base and Meridian, Mohave County, Arizona.

RECEIVED
BLM, AZ STATE OFFICE
AUG 9 | 54 PM '93
PHOENIX, ARIZONA

93- 44416 BK 2262 PG 476
OFFICIAL RECORDS OF MOHAVE COUNTY AZ.
JOAN McCALL, MOHAVE COUNTY RECORDER
08/09/93 8:00 A.M. PAGE 1 OF 1
DOBBINS
RECORDING FEE 15.00

Kent Lobberis
603. W. Kingsley
Springfield, Missouri 65807

1992 1993

Rental years of 1993 & 1994

RECEIVED
B.L.M. AZ STATE OFFICE
AUG 9 | 53 PM '93
PHOENIX, ARIZONA

NAME	BOOK	PAGE
SILVER BELL #1 AMC 117947	673	963 & 964
SILVER BELL #2 AMC 117948	673	965 & 966
SILVER BELL #3 AMC 117949	673	967 & 968
SILVER BELL #4 AMC 117950	673	969 & 970
SILVER BELL #5 AMC 117951	673	971 & 972
SILVER BELL #6 AMC 117952	673	973 & 974
SILVER BELL #7 AMC 117953	673	975 & 976
SILVER BELL #8 AMC 117954	673	977 & 978
SILVER BELL #9 AMC 117955	673	979 & 980
SILVER BELL #10 AMC 117956	673	981 & 982
SILVER BELL #11 AMC 117957	673	983 & 984
SILVER BELL #12 AMC 117958	673	985 & 986
SILVER BELL #13 AMC 117959	673	987 & 988
SILVER BELL #14 AMC 117960	673	989 & 990
SILVER BELL #15 AMC 117961	673	991 & 992
SILVER BELL #16 AMC 117962	673	993 & 994
SILVER BELL #22 AMC 117968	674	74 & 75
SILVER BELL #23 AMC 117969	67	76 & 77
SILVER BELL #24 AMC 117970	67	78 & 79

Twenty-four (24) Lode Claims all located in Sections 23, 24, 25, 26, 35 and 31, T26N, Range 21W, Gila and Salt River Base and Meridian, Mohave County, Arizona

19

3800 00

ENTERED IN COMPUTER
Rental fee Paid for 1993 + 1994 8/10/93
SR

117939

AFFIDAVIT OF PERFORMANCE OF ANNUAL WORK

State of Arizona)
) ss.
County of Mohave

1. KENT DOBBINS
Name

603 West Kingsley Street
Address

Springfield — Missouri — 65807
City — State — Zip

being duly sworn according to law deposes and says that he is a citizen of the United States more than eighteen years of age and that all of the facts set forth in this affidavit are true and correct according to the best of his knowledge, information and belief.

2. That he is personally acquainted with the eight (8) mining claims named TINKER BELL #1 through TINKER BELL #8, situate in the Weaver Mining District, Mohave County, Arizona, the locations of which are recorded in the office of the Mohave County Recorder of Mohave County in accordance with the list of claims and geographical location annexed hereto and by reference incorporated herein.

3. That between the dates of September 1, 1992 and August 31, 1993 at least Eight hundred dollars and no/100 ($800.00) dollars worth of work and improvements were done and performed upon these claims not including location work.

4. The work and improvements were made by and at the expense of KENT DOBBINS, et al, Lessees, owners of the mine for the purpose of complying with the laws of the United States pertaining to assessments or annual work.

5. KENT DOBBINS, 603 West Kingsley Street, Springfield, Missouri, 65807 was the name of the person employed by the owner who labored to do the work and improvements.

6. The work and improvements made were: Graded the roads and filled in areas that were washed out. Blasted ore out, screened and hauled for processing. Also some exploratory ore removal.

DATED: Aug 9, 1993

Kent Dobbins
Kent Dobbins

Subscribed to and sworn before me, a Notary Public, this 9 day of August, 1993, by KENT DOBBINS

My commission expires: 5/15/95

Notary Public

NAME	BOOK	PAGE
TINKER BELL #1 AMC 117939	673	815 & 816
TINKER BELL #2 AMC 117940	673	817 & 818
TINKER BELL #3 AMC 117941	673	819 & 820
TINKER BELL #4 AMC 117942	673	821 & 822
TINKER BELL #5 AMC 117943	673	823 & 824
TINKER BELL #6 AMC 117944	673	825 & 826
TINKER BELL #7 AMC 117945	673	827 & 828
TINKER BELL #8 AMC 117946	673	829 & 830

Eight (8) Claims all located in section 31, T26N, Range 20W, Gila and Salt River Base and Meridian, Mohave County, Arizona.

RECEIVED
BLM AZ STATE OFFICE
AUG 9 1 59 PM '93
PHOENIX, ARIZONA

93- 44417 BK 2262 PG 477
OFFICIAL RECORDS OF MOHAVE COUNTY AZ.
JOAN McCALL, MOHAVE COUNTY RECORDER
08/09/93 8:00 A.M. PAGE 1 OF 1
DOBBINS
RECORDING FEE 15.00

Kent Dobbins
603 W. Kingsley St
Springfield, Missouri 65807

Rental years of year 1992 1993 & 1993 & 1994

RECEIVED
BLM, AZ STATE OFFICE
AUG 9 | 52 PM '93
PHOENIX, ARIZONA

NAME	BOOK	PAGE
TINKER BELL #1 AMC 117939	673	815 & 816
TINKER BELL #2 AMC 117940	673	817 & 818
TINKER BELL #3 AMC 117941	673	819 & 820
TINKER BELL #4 AMC 117942	673	821 & 822
TINKER BELL #5 AMC 117943	673	823 & 824
TINKER BELL #6 AMC 117944	673	825 & 826
TINKER BELL #7 AMC 117945	673	827 & 828
TINKER BELL #8 AMC 117946	673	829 & 830

Eight (8) Claims all located in section 31, T26N, Range 20W, Gila and Salt River Base and Meridian, Mohave County, Arizona.

8
1600.00

ENTERED IN COMPUTER
Rental fee Paid for 1993 + 1994
8/10/93 SR

107667
112012
117939
117907
278299
116235
TD

AFFIDAVIT OF PERFORMANCE OF ANNUAL WORK

State of Arizona)
) ss.
County of Mohave

1. KENT DOBBINS
Name

603 West Kingsley Street
Address

Springfield Missouri 65807
City State Zip

being duly sworn according to law deposes and says that he is a citizen of the United States more than eighteen years of age and that all of the facts set forth in this affidavit are true and correct according to the best of his knowledge, information and belief.

2. That he is personally acquainted with the twelve (12) mining claims named JUMPIN JACK #1 through JUMPIN JACK #12, situate in the Weaver Mining District, Mohave County, Arizona, the locations of which are recorded in the office of the Mohave County Recorder of Mohave County in accordance with the list of claims and geographical location annexed hereto and by reference incorporated herein.

3. That between the dates of September 1, 1991 and August 31, 1992 at least Twelve Hundred Dollars and no/100 ($1,200.00) dollars worth of work and improvements were done and performed upon these claims not including location work.

4. The work and improvements were made by and at the expense of KENT DOBBINS, KD & O Mining Company, Inc., et. al., Lessees, owners of the mine for the purpose of complying with the laws of the United States pertaining to assessments or annual work.

5. KENT DOBBINS, 603 West Kingsley Street, Springfield, Missouri, 65807 was the name of the person employed by the owner who labored to do the work and improvements.

6. The work and improvements made were: Graded the roads and filled in areas that were washed out. Blasted ore out, screened and hauled for processing. Also some exploratory ore removal.

DATED: Dec 22, 1992 Kent Dobbins
Kent Dobbins

Subscribed to and sworn before me, a Notary Public, this 22nd day of December, 1992, by KENT DOBBINS

My commission expires:

Karen Collins
Notary Public

OFFICIAL SEAL
KAREN COLLINS
NOTARY PUBLIC - STATE OF ARIZONA
MOHAVE COUNTY
My Comm. Expires Dec. 27, 1992

NAME	BOOK	PAGE
JUMPIN JACK #1 AMC 107667	643	955 & 956
JUMPIN JACK #2 AMC 107668	643	957
JUMPIN JACK #3 AMC 107669	643	958, 959, & 960
JUMPIN JACK #4 AMC 107670	644	98 & 99
JUMPIN JACK #5 AMC 107671	644	100 & 101
JUMPIN JACK #6 AMC 107672	644	102 & 103
JUMPIN JACK #7 AMC 107673	644	104 & 105
JUMPIN JACK #8 AMC 107674	644	106 & 107
JUMPIN JACK #9 AMC 107675	644	108 & 109
JUMPIN JACK #10 AMC 107676	644	110 & 111
JUMPIN JACK #11 AMC 107677	644	112 & 113
JUMPIN JACK #12 AMC 112012	654	628 & 629

Twelve (12) Lode Claims all located in section 25, 30, 31 and 36, T26N Ranges 20 and 21W, Gila and Salt River Base and Meridian, Mohave County, Arizona

RECEIVED
BLM AZ STATE OFFICE
DEC 22 2 04 PM '92
PHOENIX, ARIZONA

#92- 70128 BK 2152 PG 580
OFFICIAL RECORDS OF MOHAVE COUNTY AZ.
JOAN McCALL, MOHAVE COUNTY RECORDER
12/22/92 8:00 A.M. PAGE 1 OF 1
DOBBINS
RECORDING FEE 14.00

AFFIDAVIT OF PERFORMANCE OF ANNUAL WORK

State of Arizona)
) ss.
County of Mohave

1. KENT DOBBINS
Name

603 West Kingsley Street
Address

Springfield Missouri 65807
City State Zip

being duly sworn according to law deposes and says that he is a citizen of the United States more than eighteen years of age and that all of the facts set forth in this affidavit are true and correct according to the best of his knowledge, information and belief.

2. That he is personally acquainted with the eight (8) mining claims named TINKER BELL #1 through TINKER BELL #8, situate in the Weaver Mining District, Mohave County, Arizona, the locations of which are recorded in the office of the Mohave County Recorder of Mohave County in accordance with the list of claims and geographical location annexed hereto and by reference incorporated herein.

3. That between the dates of September 1, 1991 and August 31, 1992 at least Eight hundred dollars and no/100 ($800.00) dollars worth of work and improvements were done and performed upon these claims not including location work.

4. The work and improvements were made by and at the expense of KENT DOBBINS, et al, Lessees, owners of the mine for the purpose of complying with the laws of the United States pertaining to assessments or annual work.

5. KENT DOBBINS, 603 West Kingsley Street, Springfield, Missouri, 65807 was the name of the person employed by the owner who labored to do the work and improvements.

6. The work and improvements made were: Graded the roads and filled in areas that were washed out. Blasted ore out, screened and hauled for processing. Also some exploratory ore removal.

DATED: Dec 22, 1992

Kent Dobbins
Kent Dobbins

Subscribed to and sworn before me, a Notary Public, this 22nd day of December 1992, by KENT DOBBINS

My commission expires:

Karen Collins
Notary Public

OFFICIAL SEAL
KAREN COLLINS
NOTARY PUBLIC - STATE OF ARIZONA
MOHAVE COUNTY
My Comm. Expires Dec. 27, 1992

NAME	BOOK	PAGE
TINKER BELL #1 AMC 117939	673	815 & 816
TINKER BELL #2 AMC 117940	673	817 & 818
TINKER BELL #3 AMC 117941	673	819 & 820
TINKER BELL #4 AMC 117942	673	821 & 822
TINKER BELL #5 AMC 117943	673	823 & 824
TINKER BELL #6 AMC 117944	673	825 & 826
TINKER BELL #7 AMC 117945	673	827 & 828
TINKER BELL #8 AMC 117946	673	829 & 830

Eight (8) Claims all located in section 31, T26N, Range 20W, Gila and Salt River Base and Meridian, Mohave County, Arizona.

RECEIVED
BLM, AZ STATE OFFICE
DEC 27 2 04 PM '92
PHOENIX, ARIZONA

#92- 70129 BK 2152 PG 581
OFFICIAL RECORDS OF MOHAVE COUNTY AZ.
JOAN McCALL, MOHAVE COUNTY RECORDER
12/22/92 8:00 A.M. PAGE 1 OF 1
DOBBINS
RECORDING FEE 14.00

AFFIDAVIT OF PERFORMANCE OF ANNUAL WORK

State of Arizona)
) ss.
County of Mohave

1. KENT DOBBINS
Name

603 West Kingsley Street
Address

Springfield Missouri 65807
City State Zip

being duly sworn according to law deposes and says that he is a citizen of the United States more than eighteen years of age and that all of the facts set forth in this affidavit are true and correct according to the best of his knowledge, information and belief.

2. That he is personally acquainted with the nineteen (19) mining claims named SILVER BELL #1 throught SILVER BELL #24, situate in the Weaver Mining District, Mohave County, Arizona, the locations of which are recorded in the office of the Mohave County Recorder of Mohave County in accordance with the list of claims and geographical location annexed hereto and by reference incorporated herein.

3. That between the dates of September 1, 1991 and August 31, 1992 at least twenty-four hundred dollars and no/100 ($2,400.00) dollars worth of work and improvements were done and performed upon these claims not including location work.

4. The work and improvements were made by and at the expense of KENT DOBBINS, et al, Lessees, owners of the mine for the purpose of complying with the laws of the United States pertaining to assessments or annual work.

5. KENT DOBBINS, 603 West Kingsley Street, Springfield, Missouri, 65807 was the name of the person employed by the owner who labored to do the work and improvements.

6. The work and improvements made were: Graded the roads and filled in areas that were washed out. Blasted ore out, screened and hauled for processing. Also some exploratory ore removal.

DATED: Dec. 22. 1992

Kent Dobbins
Kent Dobbins

Subscribed to and sworn before me, a Notary Public, this 22nd day of December, 1992, by KENT DOBBINS

My commission expires:

Karen Collins
Notary Public

OFFICIAL SEAL
KAREN COLLINS
NOTARY PUBLIC - STATE OF ARIZONA
MOHAVE COUNTY
My Comm. Expires Dec. 27, 1992

NAME	BOOK	PAGE
SILVER BELL #1 AMC 117947	673	963 & 964
SILVER BELL #2 AMC 117948	673	965 & 966
SILVER BELL #3 AMC 117949	673	967 & 968
SILVER BELL #4 AMC 117950	673	969 & 970
SILVER BELL #5 AMC 117951	673	971 & 972
SILVER BELL #6 AMC 117952	673	973 & 974
SILVER BELL #7 AMC 117953	673	975 & 976
SILVER BELL #8 AMC 117954	673	977 & 978
SILVER BELL #9 AMC 117955	673	979 & 980
SILVER BELL #10 AMC 117956	673	981 & 982
SILVER BELL #11 AMC 117957	673	983 & 984
SILVER BELL #12 AMC 117958	673	985 & 986
SILVER BELL #13 AMC 117959	673	987 & 988
SILVER BELL #14 AMC 117960	673	989 & 990
SILVER BELL #15 AMC 117961	673	991 & 992
SILVER BELL #16 AMC 117962	673	993 & 994
SILVER BELL #22 AMC 117968	674	74 & 75
SILVER BELL #23 AMC 117969	67	76 & 77
SILVER BELL #24 AMC 117970	67	78 & 79

Twenty-four (24) Lode Claims all located in Sections 23, 24, 25, 26, 35 and 31, T26N, Range 21W, Gila and Salt River Base and Meridian, Mohave County, Arizona.

RECEIVED
BLM AZ STATE OFFICE
Dec 22 2 04 PM '92
PHOENIX, ARIZONA

#92- 70132 BK 2152 PG 58
OFFICIAL RECORDS OF MOHAVE COUNTY AZ.
JOAN McCALL, MOHAVE COUNTY RECORDER
12/22/92 8:00 A.M. PAGE 1 OF 1
DOBBINS
RECORDING FEE 14.00

AFFIDAVIT OF PERFORMANCE OF ANNUAL WORK

State of Arizona)
) ss.
County of Mohave

1. KENT DOBBINS
Name

603 West Kingsley Street
Address

Springfield Missouri 65807
City State Zip

being duly sworn according to law deposes and says that he is a citizen of the United States more than eighteen years of age and that all of the facts set forth in this affidavit are true and correct according to the best of his knowledge, information and belief.

2. That he is personally acquainted with the sixteen (16) mining claims named GOLD BELL #1 through GOLD BELL #4 and GOLD BELL #13 through GOLD BELL #21 and GOLD BELL #30 throught GOLD BELL #32, situate in the Weaver Mining District, Mohave County, Arizona, the locations of which are recorded in the office of the Mohave County Recorder of Mohave County in accordance with the list of claims and geographical location annexed hereto and by reference incorporated herein.

3. That between the dates of September 1, 1991 and August 31, 1992 at least sixteen hundred dollars and no/100 ($1,600.00) dollars worth of work and improvements were done and performed upon these claims not including location work.

4. The work and improvements were made by and at the expense of KENT DOBBINS, et al, Lessees, owners of the mine for the purpose of complying with the laws of the United States pertaining to assessments or annual work.

5. KENT DOBBINS, 603 West Kingsley Street, Springfield, Missouri, 65807 was the name of the person employed by the owner who labored to do the work and improvements.

6. The work and improvements made were: Graded the roads and filled in areas that were washed out. Blasted ore out, screened and hauled for processing. Also some exploratory ore removal.

DATED: Dec 22 1992

Kent Dobbins
Kent Dobbins

Subscribed to and sworn before me, a Notary Public, this 22nd day of December, 1992, by KENT DOBBINS

My commission expires:

Karen Collins
Notary Public

OFFICIAL SEAL
KAREN COLLINS
NOTARY PUBLIC - STATE OF ARIZONA
MOHAVE COUNTY
My Comm. Expires Dec. 27, 1992

NAME	BOOK	PAGE
GOLD BELL #1 AMC 117907	674	2 & 3
GOLD BELL #2 AMC 117908	674	4 & 5
GOLD BELL #3 AMC 117909	674	6 & 7
GOLD BELL #4 AMC 117910	674	8 & 9
GOLD BELL #13 AMC 117919	674	26 & 27
GOLD BELL #14 AMC 117920	674	28 & 29
GOLD BELL #15 AMC 117921	674	30 & 31
GOLD BELL #16 AMC 117922	674	32 & 33
GOLD BELL #17 AMC 117923	674	34 & 35
GOLD BELL #18 AMC 117924	674	36 & 37
GOLD BELL #19 AMC 117925	674	38 & 39
GOLD BELL #20 AMC 117926	674	40 & 41
GOLD BELL #21 AMC 117927	674	42 & 43
GOLD BELL #30 AMC 117936	674	60 & 61
GOLD BELL #31 AMC 117937	674	62 & 63
GOLD BELL #32 AMC 117938	674	64 & 65

Sixteen (16) Lode Claims all located in Sections 35, 31, 1 and 6, T25N and T26N, Ranges 20W and 21W, Gila and Salt River Base and Meridian, Mohave County, Arizona.

RECEIVED
B.L.M. AZ STATE OFFICE
DEC 22 2 04 PM '92
PHOENIX, ARIZONA

#92- 70133 BK 2152 PG 585
OFFICIAL RECORDS OF MOHAVE COUNTY AZ.
JOAN McCALL, MOHAVE COUNTY RECORDER
12/22/92 8:00 A.M. PAGE 1 OF 1
DOBBINS
RECORDING FEE 14.00

AFFIDAVIT OF PERFORMANCE OF ANNUAL WORK

State of Arizona)
) ss.
County of Mohave

1. KENT DOBBINS
Name

603 West Kingsley Street
Address

Springfield — Missouri — 65807
City — State — Zip

being duly sworn according to law deposes and says that he is a citizen of the United States more than eighteen years of age and that all of the facts set forth in this affidavit are true and correct according to the best of his knowledge, information and belief.

2. That he is personally acquainted with the twenty-four (24) mining claims named KISS #1 through KISS #24, situate in the Weaver Mining District, Mohave County, Arizona, the locations of which are recorded in the office of the Mohave County Recorder of Mohave County in accordance with the list of claims and geographical location annexed hereto and by reference incorporated herein.

3. That between the dates of September 1, 1991 and August 31, 1992 at least Forty-eight Hundred Dollars and no/100 ($4,800.00) dollars worth of work and improvements were done and performed upon these claims not including location work.

4. The work and improvements were made by and at the expense of KENT DOBBINS, and KD AND O MINING CO. INC. et al, Lessees, owners of the mine for the purpose of complying with the laws of the United States pertaining to assessments or annual work.

5. KENT DOBBINS, 603 West Kingsley Street, Springfield, Missouri, 65807 was the name of the person employed by the owner who labored to do the work and improvements.

6. The work and improvements made were: Graded the roads and filled in the washed out areas. Removed some materials (sand and gravel) for processing, using manual hand tools. Also truck for hauling to process area.

DATED: Dec 22 1992 — Kent Dobbins
Kent Dobbins

Subscribed to and sworn before me, a Notary Public, this 22nd day of December, 1992, by KENT DOBBINS

My commission expires:

Karen Collins
Notary Public

OFFICIAL SEAL
KAREN COLLINS
NOTARY PUBLIC - STATE OF ARIZONA
MOHAVE COUNTY
My Comm. Expires Dec. 27, 1992

NAME	BOOK	PAGE
Kiss #1 AMC 278299	1386	666 & 667
Kiss #2 AMC 278300	1386	668 & 669
Kiss #3 AMC 278301	1386	670 & 671
Kiss #4 AMC 278302	1386	672 & 673
Kiss #5 AMC 278303	1386	674 & 675
Kiss #6 AMC 278304	1386	676 & 677
Kiss #7 AMC 278305	1386	678 & 679
Kiss #8 AMC 278306	1386	680 & 681
Kiss #9 AMC 278307	1386	682 & 683
Kiss #10 AMC 278308	1386	684 & 685
Kiss #11 AMC 278309	1386	686 & 687
Kiss #12 AMC 278310	1386	688 & 689
Kiss #13 AMC 278311	1386	690 & 691
Kiss #14 AMC 278312	1386	692 & 693
Kiss #15 AMC 278313	1386	694 & 695
Kiss #16 AMC 278314	1386	696 & 697
Kiss #17 AMC 278315	1386	698 & 699
Kiss #18 AMC 278316	1386	700 & 701
Kiss #19 AMC 278317	1386	702 & 703
Kiss #20 AMC 278318	1386	704 & 705
Kiss #21 AMC 278319	1386	706 & 707
Kiss #22 AMC 278320	1386	708 & 709
Kiss #23 AMC 278321	1386	710 & 711
Kiss #24 AMC 278322	1386	712 & 713

Twenty-four (24) Placer Claims all located in Sections 29 and 20, T26N and Range 20W, Gila and Salt River Base and Meridian, Mohave County, Arizona.

RECEIVED
B.L.M. AZ STATE OFFICE
DEC 22 2 04 PM '92
PHOENIX, ARIZONA

#92- 70134 BK 2152 PG 58
OFFICIAL RECORDS OF MOHAVE COUNTY AZ.
JOAN McCALL, MOHAVE COUNTY RECORDER
12/22/92 8:00 A.M. PAGE 1 OF 1
DOBBINS
RECORDING FEE 14.00

AFFIDAVIT OF PERFORMANCE OF ANNUAL WORK

State of Arizona)
) ss.
County of Mohave

1. KENT DOBBINS
Name

603 West Kingsley Street
Address

Springfield Missouri 65807
City State Zip

being duly sworn according to law deposes and says that he is a citizen of the United States more than eighteen years of age and that all of the facts set forth in this affidavit are true and correct according to the best of his knowledge, information and belief.

2. That he is personally acquainted with the twenty (20) mining claims named BLUE BELL # 1 through BLUE BELL #20, situate in the Weaver Mining District, Mohave County, Arizona, the locations of which are recorded in the office of the Mohave County Recorder of Mohave County in accordance with the list of claims and geographical location annexed hereto and by reference incorporated herein.

3. That between the dates of September 1, 1991 and August 31, 1992 at least two thousand dollars and no/100 ($2000.00) dollars worth of work and improvements were done and performed upon these claims not including location work.

4. The work and improvements were made by and at the expense of KENT DOBBINS, et al, Lessees, owners of the mine for the purpose of complying with the laws of the United States pertaining to assessments or annual work.

5. KENT DOBBINS, 603 West Kingsley Street, Springfield, Missouri, 65807 was the name of the person employed by the owner who labored to do the work and improvements.

6. The work and improvements made were: Graded the roads and filled in areas that were washed out. Blasted ore out, screened and hauled for processing. Also some exploratory ore removal.

DATED: Dec 22, 1992

Kent Dobbins
Kent Dobbins

Subscribed to and sworn before me, a Notary Public, this 22nd day of December, 1992, by KENT DOBBINS

My commission expires:

Karen Collins
Notary Public

OFFICIAL SEAL
KAREN COLLINS
NOTARY PUBLIC - STATE OF ARIZONA
MOHAVE COUNTY
My Comm. Expires Dec. 27, 1992

NAME	BOOK	PAGE
BLUE BELL #1 AMC 116235	672	953 & 954
BLUE BELL #2 AMC 116236	672	955 & 956
BLUE BELL #3 AMC 116237	672	957 & 958
BLUE BELL #4 AMC 116238	672	959 & 960
BLUE BELL #5 AMC 116239	672	961 & 962
BLUE BELL #6 AMC 116240	672	963 & 964
BLUE BELL #7 AMC 116241	672	965 & 966
BLUE BELL #8 AMC 116242	672	967 & 968
BLUE BELL #9 AMC 116243	672	969 & 970
BLUE BELL #10 AMC 116244	672	970 & 972
BLUE BELL #11 AMC 116245	672	973 & 974
BLUE BELL #12 AMC 116246	672	975 & 976
BLUE BELL #13 AMC 116247	672	977 & 978
BLUE BELL #14 AMC 116248	672	979 & 980
BLUE BELL #15 AMC 116249	672	981 & 982
BLUE BELL #16 AMC 116250	672	983 & 984
BLUE BELL #17 AMC 116251	672	985 & 986
BLUE BELL #18 AMC 116252	672	987 & 988
BLUE BELL #19 AMC 116253	672	989 & 990
BLUE BELL #20 AMC 116254	672	991 & 992

Twenty (20) Lode Claims all located in Sections 19, 30, 31, T26N, Range 20W, Gila and Salt River Base and Meridian, Mohave County, Arizona.

RECEIVED
BLM AZ STATE OFFICE
DEC 22 2 03 PM '92
PHOENIX, ARIZONA

#92- 70131 BK 2152 PG 58
OFFICIAL RECORDS OF MOHAVE COUNTY AZ.
JOAN McCALL, MOHAVE COUNTY RECORDER
12/22/92 8:00 A.M. PAGE 1 OF 1
DOBBINS
RECORDING FEE 14.00

AFFIDAVIT OF PERFORMANCE OF ANNUAL WORK

State of Arizona)
) ss.
County of Mohave

1. KENT DOBBINS
Name

603 West Kingsley Street
Address

Springfield Missouri 65807
City State Zip

being duly sworn according to law deposes and says that he is a citizen of the United States more than eighteen years of age and that all of the facts set forth in this affidavit are true and correct according to the best of his knowledge, information and belief.

2. That he is personally acquainted with the twenty-five (25) mining claims named TIGER BELL #1 through TIGER BELL #25, situate in the Weaver Mining District, Mohave County, Arizona, the locations of which are recorded in the office of the Mohave County Recorder of Mohave County in accordance with the list of claims and geographical location annexed hereto and by reference incorporated herein.

3. That between the dates of September 1, 1991 and August 31, 1992 at least twenty-five hundred dollars and no/100 ($2,500.00) dollars worth of work and improvements were done and performed upon these claims not including location work.

4. The work and improvements were made by and at the expense of KENT DOBBINS, et al, Lessees, owners of the mine for the purpose of complying with the laws of the United States pertaining to assessments or annual work.

5. KENT DOBBINS, 603 West Kingsley Street, Springfield, Missouri, 65807 was the name of the person employed by the owner who labored to do the work and improvements.

6. The work and improvements made were: Graded the roads and filled in areas that were washed out. Blasted ore out, screened and hauled for processing. Also some exploratory ore removal.

DATED: Dec 22 1992 Kent Dobbins
Kent Dobbins

Subscribed to and sworn before me, a Notary Public, this 22nd day of December, 1992, by KENT DOBBINS

My commission expires:

Karen Collins
Notary Public

OFFICIAL SEAL
KAREN COLLINS
NOTARY PUBLIC - STATE OF ARIZONA
MOHAVE COUNTY
My Comm. Expires Dec. 27, 1992

NAME	BOOK	PAGE
TIGER BELL #1 AMC 116255	672	993 & 994
TIGER BELL #2 AMC 116256	672	995 & 996
TIGER BELL #3 AMC 116257	672	997 & 998
TIGER BELL #4 AMC 116258	672	999 & 1000
TIGER BELL #5 AMC 116259	673	1 & 2
TIGER BELL #6 AMC 116260	673	3 & 4
TIGER BELL #7 AMC 116261	673	5 & 6
TIGER BELL #8 AMC 116262	673	7 & 8
TIGER BELL #9 AMC 116263	673	9 & 10
TIGER BELL #10 AMC 116264	673	11 & 12
TIGER BELL #11 AMC 116265	673	13 & 14
TIGER BELL #12 AMC 116266	673	15 & 16
TIGER BELL #13 AMC 116267	673	17 & 18
TIGER BELL #14 AMC 116268	673	19 & 20
TIGER BELL #15 AMC 116269	673	21 & 22
TIGER BELL #16 AMC 116270	673	23 & 24
TIGER BELL #17 AMC 116271	673	25 & 26
TIGER BELL #18 AMC 116272	673	27 & 28
TIGER BELL #19 AMC 116273	673	29 & 30
TIGER BELL #20 AMC 116274	673	31 & 32
TIGER BELL #21 AMC 116275	673	33 & 34
TIGER BELL #22 AMC 116276	673	35 & 36
TIGER BELL #23 AMC 116277	673	37 & 38
TIGER BELL #24 AMC 116278	673	39 & 40
TIGER BELL #25 AMC 116279	673	41 & 42

Twenty-five (25) Lode Claims all located in Sections 24 and 25, T26N, Range 21W, Gila and Salt River Base and Meridian, Mohave County, Arizona.

RECEIVED
BLM AZ STATE OFFICE
DEC 22 2 03 PM '92
PHOENIX, ARIZONA

#92- 70130 BK 2152 PG 581
OFFICIAL RECORDS OF MOHAVE COUNTY AZ.
JOAN McCALL, MOHAVE COUNTY RECORDER
12/22/92 8:00 A.M. PAGE 1 OF 1
DOBBINS
RECORDING FEE 14.00

Form 1370-41
(March 1984)

UNITED STATES
DEPARTMENT OF THE INTERIOR
BUREAU OF LAND MANAGEMENT

RECEIPT AND ACCOUNTING ADVICE

NO. 1905901 04

CP/AZ 12/28/92

Subject: AFFIDAVITS OF ASSESSMENT WORK (124) 1 39 12 OK 620.00

Applicant:
KENT DOBBINS
603 W KINGSLEY ST
SPRINGFIELD, MO 65807

SAME - CASH

Remitter:

Assignor:

LEASE MANAGEMENT DATA ☐NEW ☐UPDATE ☐PAYMENT

ORIGINAL SERIAL NO.	ASG.	TYPE	ST.	CTY.	FUND SYMBOL	ACRES/UNITS	RATE
AMC 107667, ET AL							

AMOUNT	ANV. DATE	EXP. DATE	BILL CYC.	S/C	DISTRICT	NEXT BILL	MISC. DATA	U of M	ACTUAL UNITS

ASSIGNMENT SERIAL NO.	ASG.	TYPE	ST.	CTY.	FUND SYMBOL	ACRES/UNITS	RATE

AMOUNT	ANV. DATE	EXP. DATE	BILL CYC.	S/C	DISTRICT	NEXT BILL	MISC. DATA	U of M	ACTUAL UNITS

APPLY REMITTANCE

ACTION	FUND SYMBOL	CTY.	AMOUNT
FILING FEE			
RENTAL			
UNEARNED			
REFUND			
TOTAL			
AMOUNT DUE			

Remarks:

Ack. CP

BY: DATE:

☐ Lease in Escrow?
☐ KGS? Of Interest?
☐ Auto Escalates? Operating Rights?
☐ Auto Renew? Operator
Bond Filed?

FOR MMS USE ONLY

BILLEE NUMBER		FOREST REFUGE
OCS SECTION CODE		

CASE FOLDER COPY

117939
SR
4p

AFFIDAVIT OF PERFORMANCE OF ANNUAL WORK

State of Arizona)
) ss.
County of Mohave

1. KENT DOBBINS
Name

603 West Kingsley Street
Address

Springfield — Missouri — 65807
City — State — Zip

being duly sworn according to law deposes and says that he is a citizen of the United States more than eighteen years of age and that all of the facts set forth in this affidavit are true and correct according to the best of his knowledge, information and belief.

2. That he is personally acquainted with the eight (8) mining claims named TINKER BELL #1 through TINKER BELL #8, situate in the Weaver Mining District, Mohave County, Arizona, the locations of which are recorded in the office of the Mohave County Recorder of Mohave County in accordance with the list of claims and geographical location annexed hereto and by reference incorporated herein.

3. That between the dates of September 1, 1990 and August 31, 1991 at least Eight hundred dollars and no/100 ($800.00) dollars worth of work and improvements were done and performed upon these claims not including location work.

4. The work and improvements were made by and at the expense of KENT DOBBINS, et al, Lessees, owners of the mine for the purpose of complying with the laws of the United States pertaining to assessments or annual work.

5. KENT DOBBINS, 603 West Kingsley Street, Springfield, Missouri, 65807 was the name of the person employed by the owner who labored to do the work and improvements.

6. The work and improvements made were: Drilling and blasting and removal of ore for processing, screening and hauling. Set up sluice and small portable mill. Filled in roads where washed out and grade the roads.

DATED: Dec 20 1991

Kent Dobbins
Kent Dobbins

Subscribed to and sworn before me, a Notary Public, this 20th day of December, 1991, by KENT DOBBINS

My commission expires: 12/27/92

Karen Collins
Notary Public

OFFICIAL SEAL
KAREN COLLINS
NOTARY PUBLIC - STATE OF ARIZONA
MOHAVE COUNTY
My Comm. Expires Dec. 27, 1992

NAME		BOOK	PAGE
TINKER BELL #1	AMC 117939	673	815 & 816
TINKER BELL #2	AMC 117940	673	817 & 818
TINKER BELL #3	AMC 117941	673	819 & 820
TINKER BELL #4	AMC 117942	673	821 & 822
TINKER BELL #5	AMC 117943	673	823 & 824
TINKER BELL #6	AMC 117944	673	825 & 826
TINKER BELL #7	AMC 117945	673	827 & 828
TINKER BELL #8	AMC 117946	673	829 & 830

Eight (8) Claims all located in section 31, T26N, Range 20W, Gila and Salt River Base and Meridian, Mohave County, Arizona.

117939-117946

RECEIVED
B.L.M. AZ STATE OFFICE
DEC 24 10 07 AM '91
PHOENIX, ARIZONA

* A notice to claimant was sent on 3/23/90, for AMC 117963-67, Silver Bell No. 17-21. SR

#91- 68195 BK 1986 PG 286
OFFICIAL RECORDS OF MOHAVE COUNTY AZ.
JOAN McCALL, MOHAVE COUNTY RECORDER
12/20/91 3:00 P.M. PAGE 1 OF 1
DOBBINS
RECORDING FEE 14.00

AFFIDAVIT OF PERFORMANCE OF ANNUAL WORK

State of Arizona)
) ss.
County of Mohave

1. KENT DOBBINS
Name

603 West Kingsley Street
Address

Springfield — Missouri — 65807
City — State — Zip

being duly sworn according to law deposes and says that he is a citizen of the United States more than eighteen years of age and that all of the facts set forth in this affidavit are true and correct according to the best of his knowledge, information and belief.

2. That he is personally acquainted with the twenty-four (24) mining claims named SILVER BELL #1 throught SILVER BELL #24, situate in the Weaver Mining District, Mohave County, Arizona, the locations of which are recorded in the office of the Mohave County Recorder of Mohave County in accordance with the list of claims and geographical location annexed hereto and by reference incorporated herein.

3. That between the dates of September 1, 1990 and August 31, 1991 at least twenty-four hundred dollars and no/100 ($2,400.00) dollars worth of work and improvements were done and performed upon these claims not including location work.

4. The work and improvements were made by and at the expense of KENT DOBBINS, et al, Lessees, owners of the mine for the purpose of complying with the laws of the United States pertaining to assessments or annual work.

5. KENT DOBBINS, 603 West Kingsley Street, Springfield, Missouri, 65807 was the name of the person employed by the owner who labored to do the work and improvements.

6. The work and improvements made were: Drilling and blasting and removal of ore for processing, screening and hauling. Set up sluice and small portable mill. Filled in roads where washed out and grade the roads.

DATED: Dec 20 1991

Kent Dobbins

Subscribed to and sworn before me, a Notary Public, this 20th day of December 1991, by KENT DOBBINS

My commission expires: 12/27/92

Karen Collins
Notary Public

OFFICIAL SEAL
KAREN COLLINS
NOTARY PUBLIC - STATE OF ARIZONA
MOHAVE COUNTY
My Comm. Expires Dec. 27, 1992

NAME		BOOK	PAGE
SILVER BELL #1	AMC 117947	673	963 & 964
SILVER BELL #2	AMC 117948	673	965 & 966
SILVER BELL #3	AMC 117949	673	967 & 968
SILVER BELL #4	AMC 117950	673	969 & 970
SILVER BELL #5	AMC 117951	673	971 & 972
SILVER BELL #6	AMC 117952	673	973 & 974
SILVER BELL #7	AMC 117953	673	975 & 976
SILVER BELL #8	AMC 117954	673	977 & 978
SILVER BELL #9	AMC 117955	673	979 & 980
SILVER BELL #10	AMC 117956	673	981 & 982
SILVER BELL #11	AMC 117957	673	983 & 984
SILVER BELL #12	AMC 117958	673	985 & 986
SILVER BELL #13	AMC 117959	673	987 & 988
SILVER BELL #14	AMC 117960	673	989 & 990
SILVER BELL #15	AMC 117961	673	991 & 992
SILVER BELL #16	AMC 117962	673	993 & 994
SILVER BELL #22	AMC 117968	674	74 & 75
SILVER BELL #23	AMC 117969	67	76 & 77
SILVER BELL #24	AMC 117970	67	78 & 79

Twenty-four (24) Lode Claims all located in Sections 23, 24, 25, 26, 35 and 31, T26N, Range 21W, Gila and Salt River Base and Meridian, Mohave County, Arizona.

RECEIVED
B.L.M. AZ STATE OFFICE
DEC 24 10 08 AM '91
PHOENIX, ARIZONA

117947—117962
117968—117970

#91— 68198 BK 1986 PG 289
OFFICIAL RECORDS OF MOHAVE COUNTY AZ.
JOAN McCALL, MOHAVE COUNTY RECORDER
12/20/91 3:00 P.M. PAGE 1 OF 1
DOBBINS
RECORDING FEE 14.00

(19)

Form 1370-41
(March 1984)

UNITED STATES
DEPARTMENT OF THE INTERIOR
BUREAU OF LAND MANAGEMENT

RECEIPT AND ACCOUNTING ADVICE

NO. 1718489 04

SM/AZ 12/24/91

ok

Subject: AFFIDAVITS OF ASSESSMENT WORK (124) 1 17 12 620.00

Applicant:

KENT DOBBINS
603 W. KINGSLEY ST.
SPRINGFIELD, MO 65807

SAME - CASH

Remitter:

Assignor:

LEASE MANAGEMENT DATA ☐NEW ☐UPDATE ☐PAYMENT

ORIGINAL SERIAL NO.	ASG.	TYPE		ST.	CTY.	FUND SYMBOL				ACRES/UNITS	RATE
AMC 107667, ET AL											

AMOUNT	ANV. DATE	EXP. DATE	BILL CYC.	S/C	DISTRICT	NEXT BILL	MISC. DATA	U of M	ACTUAL UNITS

ASSIGNMENT SERIAL NO.	ASG.	TYPE		ST.	CTY.	FUND SYMBOL				ACRES/UNITS	RATE

AMOUNT	ANV. DATE	EXP. DATE	BILL CYC.	S/C	DISTRICT	NEXT BILL	MISC. DATA	U of M	ACTUAL UNITS

APPLY REMITTANCE

ACTION	FUND SYMBOL	CTY.	AMOUNT
FILING FEE			
RENTAL			
UNEARNED			
REFUND			
TOTAL			
AMOUNT DUE			

Remarks:

ACW. sqm

BY: DATE:

☐ Lease in Escrow?
☐ KGS? Of Interest?
☐ Auto Escalates? Operating Rights?
☐ Auto Renew? Operator
Bond Filed?

FOR MMS USE ONLY

BILLEE NUMBER		FOREST REFUGE
OCS SECTION CODE		

CASE FOLDER COPY

#90-85076

BK 1832 PG 826
MOHAVE CO. AZ.
OFFICIAL RECORDS
JOAN McCALL
12/17/90
12:30 P.M.
PG 1 OF 2
FEE 14.00

AFFIDAVIT OF PERFORMANCE OF ANNUAL WORK

117939 SG

State of Arizona)
) ss.
County of Mohave)

1. KENT DOBBINS
Name

603 West Kingsley Street
Address

Springfield (City) Missouri (State) 65807 (Zip)

being duly sworn according to law deposes and says that he is a citizen of the United States more than eighteen years of age and that all of the facts set forth in this affidavit are true and correct according to the best of his knowledge, information and belief.

2. That he is personally acquainted with the eight (8) mining claims named TINKER BELL #1 through TINKER BELL #8, situate in the Weaver Mining District, Mohave County, Arizona, the locations of which are recorded in the office of the Mohave County Recorder of Mohave County in accordance with the list of claims and geographical location annexed hereto and by reference incorporated herein.

3. That between the dates of September 1, 1989 and August 31, 1990 at least Twelve Hundred Dollars and no/100 ($1,200.00) dollars worth of work and improvements were done and performed upon these claims not including location work.

4. The work and improvements were made by and at the expense of KENT DOBBINS, et al, Lessees, owners of the mine for the purpose of complying with the laws of the United States pertaining to assessments or annual work.

5. KENT DOBBINS, 603 West Kingsley Street, Springfield, Missouri, 65807 was the name of the person employed by the owner who labored to do the work and improvements.

6. The work and improvements made were: Using air track drill for drilling blast holes and blasting out ore for processing. Using dumptruck and track loader for loading and hauling ore to mill, also filled in washes in roads and graded roads.

DATED: Dec. 17, 1990

Kent Dobbins
Kent Dobbins

Subscribed to and sworn before me, a Notary Public, this 17 day of Dec, 1990, by KENT DOBBINS

My commission expires: 1/9/93

Notary Public

OFFICIAL SEAL
JOAN McCALL
NOTARY PUBLIC - STATE OF ARIZONA
MOHAVE COUNTY
My Comm. Expires Jan. 9, 1993

RECEIVED
DEC 20 10 19 AM '90
B.L.M. AZ STATE OFFICE

NAME	BOOK	PAGE
TINKER BELL #1 AMC 117939	673	815 & 816
TINKER BELL #2 AMC 117940	673	817 & 818
TINKER BELL #3 AMC 117941	673	819 & 820
TINKER BELL #4 AMC 117942	673	821 & 822
TINKER BELL #5 AMC 117943	673	823 & 824
TINKER BELL #6 AMC 117944	673	825 & 826
TINKER BELL #7 AMC 117945	673	827 & 828
TINKER BELL #8 AMC 117946	673	829 & 830

Eight (8) Claims allocated in section 31, T26N, Range 20W, Gila and Salt River Base and Meridian, Mohave County, Arizona.

RECEIVED
B.L.M. AZ STATE OFFICE
DEC 20 10 19 AM '90
PHOENIX, ARIZONA

#90-85079

BK 1832 PG 832
MOHAVE CO. AZ.
OFFICIAL RECORDS
JOAN McCALL
12/17/90
12:30 P.M.
PG 1 OF 2
FEE 14.00

AFFIDAVIT OF PERFORMANCE OF ANNUAL WORK

117939 56

State of Arizona)
) ss.
County of Mohave)

1. KENT DOBBINS
Name

603 West Kingsley Street
Address

Springfield (City) Missouri (State) 65807 (Zip)

being duly sworn according to law deposes and says that he is a citizen of the United States more than eighteen years of age and that all of the facts set forth in this affidavit are true and correct according to the best of his knowledge, information and belief.

2. That he is personally acquainted with the NINETEEN (19) mining claims named SILVER BELL #1 through #16 & #'s 22, 23 & 24. situate in the Weaver Mining District, Mohave County, Arizona, the locations of which are recorded in the office of the Mohave County Recorder of Mohave County in accordance with the list of claims and geographical location annexed hereto and by reference incorporated herein.

3. That between the dates of September 1, 1989 and August 31, 1990 at least twenty-four hundred dollars and no/100 ($2,400.00) dollars worth of work and improvements were done and performed upon these claims not including location work.

4. The work and improvements were made by and at the expense of KENT DOBBINS, et al, Lessees, owners of the mine for the purpose of complying with the laws of the United States pertaining to assessments or annual work.

5. KENT DOBBINS, 603 West Kingsley Street, Springfield, Missouri, 65807 was the name of the person employed by the owner who labored to do the work and improvements.

6. The work and improvements made were: Using air track drill for drilling blast holes and blasting out ore for processing, use of dumptruck and track loader for loading and hauling ore to mill. Filled in washes in roads and graded roads.

DATED: Dec 17 1990

Kent Dobbins
Kent Dobbins

Subscribed to and sworn before me, a Notary Public, this 17 day of Dec, 1990, by KENT DOBBINS

My commission expires: 1/9/93

Joan McCall
Notary Public

OFFICIAL SEAL
JOAN McCALL
NOTARY PUBLIC - STATE OF ARIZONA
MOHAVE COUNTY
My Comm. Expires Jan 9, 1993

RECEIVED
BLM, AZ STATE OFFICE
DEC 20 10 20 AM '90
PHOENIX, ARIZONA

NAME	AMC	BOOK	PAGE	PAGE
Silver Bell # 1	117947	673	963	964
Silver Bell # 2	117948	673	965	966
Silver Bell # 3	117949	673	967	968
Silver Bell # 4	117950	673	969	970
Silver Bell # 5	117951	673	971	972
Silver Bell # 6	117952	673	973	974
Silver Bell # 7	117953	673	975	976
Silver Bell # 8	117954	673	977	978
Silver Bell # 9	117955	673	979	980
Silver Bell #10	117956	673	981	982
Silver Bell #11	117957	673	983	984
Tiger Bell #12	117958	673	985	986
Silver Bell #13	117959	673	987	988
Silver Bell #14	117960	673	989	990
Silver Bell #15	117961	673	991	992
Silver Bell #16	117962	673	993	994
[redacted]				
Silver Bell #22	117968	674	74	75
Silver Bell #23	117969	67	76	77
Silver Bell #24	117970	67	78	79

Twenty-four (24) Lode Claims all located in Sections 23, 24, 25, 26, 35 and 31, T26N, Range 21W, Gila and Salt River Base and Meridian, Mohave County, Arizona.

RECEIVED
B.L.M. AZ STATE OFFICE
DEC 20 10 20 AM '90
PHOENIX, ARIZONA

RECORDED IN OFFICIAL RECORDS
OF MOHAVE COUNTY, ARIZONA
DEC 11 '89 -2 25 PM
Joan McCall, County Recorder
FEE 9.50 PGS 1 of 2

117939

AFFIDAVIT OF PERFORMANCE OF ANNUAL WORK

State of Arizona)
) ss.
County of Mohave

1. KENT DOBBINS
Name

603 West Kingsley Street
Address

Springfield Missouri 65807
City State Zip

being duly sworn according to law deposes and says that he is a citizen of the United States more than eighteen years of age and that all of the facts set forth in this affidavit are true and correct according to the best of his knowledge, information and belief.

2. That he is personally acquainted with the eight (8) mining claims named TINKER BELL #1 through TINKER BELL #8, situate in the Weaver Mining District, Mohave County, Arizona, the locations of which are recorded in the office of the Mohave County Recorder of Mohave County in accordance with the list of claims and geographical location annexed hereto and by reference incorporated herein.

3. That between the dates of September 1, 1988 and August 31, 1989 at least Eight hundred dollars and no/100 ($800.00) dollars worth of work and improvements were done and performed upon these claims not including location work.

4. The work and improvements were made by and at the expense of KENT DOBBINS, et al, Lessees, owners of the mine for the purpose of complying with the laws of the United States pertaining to assessments or annual work.

5. KENT DOBBINS, 603 West Kingsley Street, Springfield, Missouri, 65807 was the name of the person employed by the owner who labored to do the work and improvements.

6. The work and improvements made were: Use of bulldozer to remove overburden, drilling blast holes with air track for blasting out ore and hauling the ore in dumptruck to mill for processing. Graded roads and filled in washed out areas. Some reclamation where past exploration work was done.

DATED: Dec. 11, 1989

Kent Dobbins
Kent Dobbins

Subscribed to and sworn before me, a Notary Public, this 11th day of Dec, 1989, by Kent Dobbins

My commission expires: 9/5/91

NOTARY PUBLIC MOHAVE CO. ARIZ.

Notary Public

BOOK 1638 PAGE 947

NAME	BOOK	PAGE
TINKER BELL #1 AMC 117939	673	815 & 816
TINKER BELL #2 AMC 117940	673	817 & 818
TINKER BELL #3 AMC 117941	673	819 & 820
TINKER BELL #4 AMC 117942	673	821 & 822
TINKER BELL #5 AMC 117943	673	823 & 824
TINKER BELL #6 AMC 117944	673	825 & 826
TINKER BELL #7 AMC 117945	673	827 & 828
TINKER BELL #8 AMC 117946	673	829 & 830

Eight (8) Claims allocated in section 31, T26N, Range 20W, Gila and Salt River Base and Meridian, Mohave County, Arizona.

RECEIVED
B.L.M. AZ STATE OFFICE
CASH ___ CHECK ___ MO ___
RECD ___
DEC 26 9 39 AM '89
CLAIMS/S
THIS IS YOUR RECEIPT
AND ACKNOWLEDGMENT
PAGE ___ OF ___

AFFIDAVIT OF PERFORMANCE OF ANNUAL WORK

117947

State of Arizona }
County of Mohave } ss.

1. Kent Dobbins
Name

603 West Kingsley Street
Address

Springfield (City) Missouri (State) 65807 (Zip)

being duly sworn according to law deposes and says that he is a citizen of the United States more than eighteen years of age and that all of the facts set forth in this affidavit are true and correct according to the best of his knowledge, information and belief.

2. That he is personally acquainted with the twenty-four (24) mining claims named SILVER BELL #1 through SILVER BELL #24 situate in the Weaver Mining District, Mohave County, Arizona, the locations of which are recorded in the office of the Mohave County Recorder of Mohave County in accordance with the list of claims and geographical location annexed hereto and by reference incorporated herein.

3. That between the dates of September 1, 1987 and August 31, 1988 at least Twenty-four Hundred Dollars and no/100 ($2,400.00) dollars worth of work and improvements were done and performed upon these claims not including location work.

4. The work and improvements were made by and at the expense of KENT DOBBINS, et al, Lessees, owners of the mine for the purpose of complying with the laws of the United States pertaining to assessments or annual work.

5. KENT DOBBINS, 603 West Kingsley Street, Springfield, Missouri, 65807 was the name of the person employed by the owner who labored to do the work and improvements.

6. The work and improvements made were: Loosened vein with bulldozer and removed ore with frontend loader. Loaded in dump truck to take to process. Removed some overburden to expose other vein for removal. Also filled in washed-out areas in the roads and graded roads where needed.

DATED: Dec 6 1988

Kent Dobbins
Kent Dobbins

Subscribed to and sworn before me, a Notary Public, this 6th day of December 1988, by Kent Dobbins

My commission expires: My Commission Expires Dec. 27, 1988

Notary Public

RECEIVED
B.L.M. AZ STATE OFFICE
DEC 13 9 40 AM '88
PHOENIX, ARIZONA

FEE # 88-50880

RECORDED IN OFFICIAL RECORDS
OF MOHAVE COUNTY, ARIZONA
DEC 6 1988 -2 05 PM
Joan McCall, County Recorder
FEE 9.00 PGS 1 of 2

BOOK 1491 PAGE 876

NAME	AMC	BOOK	PAGE	PAGE
Silver Bell # 1	117947	673	963	964
Silver Bell # 2	117948	673	965	966
Silver Bell # 3	117949	673	967	968
Silver Bell # 4	117950	673	969	970
Silver Bell # 5	117951	673	971	972
Silver Bell # 6	117952	673	973	974
Silver Bell # 7	117953	673	975	976
Silver Bell # 8	117954	673	977	978
Silver Bell # 9	117955	673	979	980
Silver Bell #10	117956	673	981	982
Silver Bell #11	117957	673	983	984
Tiger Bell #12	117958	673	985	986
Silver Bell #13	117959	673	987	988
Silver Bell #14	117960	673	989	990
Silver Bell #15	117961	673	991	992
Silver Bell #16	117962	673	993	994
Silver Bell #17	117963	673	995	996
Silver Bell #18	117964	674	66	67
Silver Bell #19	117965	674	68	69
Silver Bell #20	117966	674	70	71
Silver Bell #21	117967	674	72	73
Silver Bell #22	117968	674	74	75
Silver Bell #23	117969	67	76	77
Silver Bell #24	117970	67	78	79

RECEIVED
B.L.M. AZ STATE OFFICE
DEC 13 9 40 AM '88
PHOENIX, ARIZONA

Twenty-four (24) Lode Claims all located in Sections 23, 24, 25, 26, 35 and 31, T26N, Range 21W, Gila and Salt River Base and Meridian, Mohave County, Arizona.

RECEIVED
B.L.M. AZ STATE OFFICE
OCT 20 1986
7:45 A.M.
PHOENIX, ARIZONA

FEE # 86-35708
RECORDED IN OFFICIAL RECORDS
MOHAVE COUNTY, ARIZONA
AUG 26 1986 -3 30 PM
Joan McCall, County Recorder
FEE 900 PGS 1 0 3
500
100

AFFIDAVIT OF PERFORMANCE OF ANNUAL WORK

117947

State of Arizona)
) ss.
County of Mohave)

1. KENT DOBBINS
NAME

603 West Kingsley Street
ADDRESS

Springfield (City) Missouri (State) 65807 (Zip)

being duly sworn according to law deposes and says that he is a citizen of the United States more than eighteen years of age and that all of the facts set forth in this affidavit are true and correct according to the best of his knowledge, information and belief.

2. That he is personally acquainted with the twenty-four (24) mining claims named SILVER BELL #1 through SILVER BELL #24 situate in the Weaver Mining District, Mohave County, Arizona, the locations of which are recorded in the office of the Mohave County Recorder of Mohave County in accordance with the list of claims and geographical location annexed hereto and by reference incorporated herein.

3. That between the dated of September 1, 1985 and August 31, 1986 at least Twenty-Four Hundred Dollars and no/100 ($2,400.00) dollars worth of work and improvements were done and performed upon these claims not including location work.

4. The work and improvements done were for the benefit of Kent Dobbins, and were made by and at the expense of Kent Dobbins, et al, Lessees, owners of the mine for the purpose of complying with the laws of the United States pertaining to assessments or annual work.

5. Kent Dobbins, 603 West Kingsley Street, Springfield, MO 65807 was the name of the person employed by the owner who labored to do the work and improvements.

RECEIVED
B.L.M. AZ STATE OFFICE
OCT 20 1986
7:45 A.M.
PHOENIX, ARIZONA

6. The work and improvements done were road building, and road repair to and upon the property, and some ore removal.

DATED: August 26, 1986 Kent Dobbins
Kent Dobbins

Subscribed to and sworn before me, a Notary Public, this 26 day of August, 1986, by Kent Dobbins.

My commission expires:

OFFICIAL SEAL
CLAIRANN CAVE
NOTARY PUBLIC - ARIZONA
MOHAVE COUNTY
My Comm. Expires 5/5/87

Clairann Cave
Notary Public

RECEIVED
B.L.M. AZ STATE OFFICE
OCT 20 1986
7:45 A.M.
PHOENIX, ARIZONA

NAME	AMC	BOOK	PAGE	PAGE
Silver Bell #1	117947	673	963	964
Silver Bell #2	117948	673	965	966
Silver Bell #3	117949	673	967	968
Silver Bell #4	117950	673	969	970
Silver Bell #5	117951	673	971	972
Silver Bell #6	117952	673	973	974
Silver Bell #7	117953	673	975	976
Silver Bell #8	117954	673	977	978
Silver Bell #9	117955	673	979	980
Silver Bell #10	117956	673	981	982
Silver Bell #11	117957	673	983	984
Silver Bell #12	117958	673	985	986
Silver Bell #13	117959	673	987	988
Silver Bell #14	117960	673	989	990
Silver Bell #15	117961	673	991	992
Silver Bell #16	117962	673	993	994
Silver Bell #17	117963	673	995	996
Silver Bell #18	117964	674	66	67
Silver Bell #19	117965	674	68	69
Silver Bell #20	117966	674	70	71
Silver Bell #21	117967	674	72	73
Silver Bell #22	117968	674	74	75
Silver Bell #23	117969	674	76	77
Silver Bell #24	117970	674	78	79

Twenty-Four (24) Lode Claims all located in section 23, 24, 25, 26, 35 and 31, T26N, Range 21W and 20W, Gila and Salt River Base and Meridian, Mohave County, Arizona

RECEIVED
B.L.M. AZ STATE OFFICE
OCT 20 1986
7:45 A.M.
PHOENIX, ARIZONA

FEE # 86-55784
RECORDED IN OFFICIAL RECORDS
OF MOHAVE COUNTY, ARIZONA
AUG 26 1986 -3 30 PM
Joan McCall, County Recorder
FEE 900 PGS 1863
500
100

117939
SP

AFFIDAVIT OF PERFORMANCE OF ANNUAL WORK

State of Arizona)
) ss.
County of Mohave)

1. KENT DOBBINS
Name

603 West Kingsley Street
Address

Springfield | Missouri | 65807
City | State | Zip

being duly sworn according to law deposes and says that he is a citizen of the United States more than eighteen years of age and that all of the facts set forth in this affidavit are true and correct according to the best of his knowledge, information and belief.

2. That he is personally acquainted with the eight (8) mining claims named TINKER BELL #1 through TINKER BELL #8 situate in the Weaver Mining District, Mohave County, Arizona, the locations of which are recorded in the office of the Mohave County Recorder of Mohave County in accordance with the list of claims and geographical location annexed hereto and by reference incorporated herein.

3. That between the dates of September 1, 1985 and August 31, 1986 at least Eight Hundred Dollars and no/100 ($800.00) dollars worth of work and improvements were done and performed upon these claims not including location work.

4. The work and improvements done were for the benefit of Kent Dobbins, and were made by and at the expense of Kent Dobbins, et al, Lessees, owners of the mine for the purpose of complying with the laws of the United States pertaining to assessments or annual work.

5. Kent Dobbins, 603 West Kingsley Street, Springfield, MO 65807 was the name of the person employed by the owner who labored to do the work and improvements.

RECEIVED
B.L.M. AZ STATE OFFICE
OCT 20 1986
7:45 A.M.
PHOENIX, ARIZONA

6. The work and improvements done were road building, and road repair to and upon the property, and some ore removal.

DATED: August 26, 1986

Kent Dobbins
Kent Dobbins

Subscribed to and sworn before me, a Notary Public, this 26 day of August, 1986, by KENT DOBBINS

My commission expires:

OFFICIAL SEAL
CLAIRANN CAVE
NOTARY PUBLIC - ARIZONA
MOHAVE COUNTY
My Comm. Expires 5/5/87

Clairann Cave
Notary Public

RECEIVED
B.L.M. AZ STATE OFFICE
OCT 20 1986
7:45 A.M.
PHOENIX, ARIZONA

NAME	AMC	BOOK	PAGE	PAGE
Tinker Bell #1	117939	673	815	816
Tinker Bell #2	117940	673	817	818
Tinker Bell #3	117941	673	819	820
Tinker Bell #4	117942	673	821	822
Tinker Bell #5	117943	673	823	824
Tinker Bell #6	117944	673	825	826
Tinker Bell #7	117945	673	827	828
Tinker Bell #8	117946	673	829	830

Eight (8) Claims all located in section 31, T26N, Range 20W, Gila and Salt River Base and Meridian, Mohave County, Arizona.

117949
SC

RECEIVED
B.L.M. AZ STATE OFFICE
NOV 14 1985
7:45 A.M.
PHOENIX, ARIZONA

AFFIDAVIT OF PERFORMANCE OF ANNUAL WORK

State of Arizona)
) ss.
County of Mohave)

1. KENT DOBBINS
NAME

603 West Kingsley Street
ADDRESS

Springfield	Missouri	65807
City	State	Zip

being duly sworn according to law deposes and says that he is a citizen of the United States more than eighteen years of age and that all of the facts set forth in this affidavit are true and correct according to the best of his knowledge, information and belief.

2. That he is personally acquainted with the twenty-four (24) mining claims named SILVER BELL #1 through SILVER BELL #24 situate in the Weaver Mining District, Mohave County, Arizona, the locations of which are recorded in the office of the Mohave County Recorder of Mohave County in accordance with the list of claims and geographical location annexed hereto and by reference incorporated herein.

3. That between the dates of September 1, 1984 and August 31, 1985 at least Twnaty-Four Hundred Dollars and no/100 ($2,400.00) dollars worth of work and improvements were done and performed upon these claims not including location work.

4. The work and improvements done were for the benefit of Kent Dobbins, and were made by and at the expense of Kent Dobbins, et al, Lessees, owners of the mine for the purpose of complying with the laws of the United States pertaining to assessments or annual work.

5. Kent Dobbins, 603 West Kingsley Street, Springfield, MO 65807 was the name of the person employed by the owner who labored to do the work and improvements.

FEE # 85-39750

RECORDED IN OFFICIAL RECORDS
OF MOHAVE COUNTY, ARIZONA
NOV 13 1985 -3 20 PM
Joan McCall County Recorder
FEE 5.00 PGS 3

BOOK 1159 PAGE 98

6. The work and improvements done were road building, and road repair to and upon the property, and dozer work opening small area on the claims for access to the hard rock by removal of overburden.

DATED: Nov. 13, 1985 Kent Dobbins
Kent Dobbins

Subscribed to and sworn before me, a Notary Public, this
13 day of November, 1985 by Kent Dobbins

My Commission Expires:
5/5/87 Clairann Lane
Notary Public

RECEIVED
B.L.M. AZ STATE OFFICE
NOV 14 1985
7:45 A.M.
PHOENIX, ARIZONA

NAME	AMC	BOOK	PAGE	PAGE
Silver Bell #1	117947	673	963	964
Silver Bell #2	117948	673	965	966
Silver Bell #3	117949	673	967	968
Silver Bell #4	117950	673	969	970
Silver Bell #5	117951	673	971	972
Silver Bell #6	117952	673	973	974
Silver Bell #7	117953	673	975	976
Silver Bell #8	117954	673	977	978
Silver Bell #9	117955	673	979	980
Silver Bell #10	117956	673	981	982
Silver Bell #11	117957	673	983	984
Silver Bell #12	117958	673	985	986
Silver Bell #13	117959	673	987	988
Silver Bell #14	117960	673	989	990
Silver Bell #15	117961	673	991	992
Silver Bell #16	117962	673	993	994
Silver Bell #17	117963	673	995	996
Silver Bell #18	117964	674	66	67
Silver Bell #19	117965	674	68	69
Silver Bell #20	117966	674	70	71
Silver Bell #21	117967	674	72	73
Silver Bell #22	117968	674	74	75
Silver Bell #23	117969	674	76	77
Silver Bell #24	117970	674	78	79

Twenty-Four (24) Lode Claims all located in section 23, 24, 25, 26, 35, and 31, T26N, Range 21W and 20W, Gila and Salt River Base and Meridian, Mohave County, Arizona.

RECEIVED
B.L.M. AZ STATE OFFICE
NOV 14 1985
7:45 A.M.
PHOENIX, ARIZONA

117939
SC

RECEIVED
B.L.M. AZ STATE OFFICE
NOV 14 1985
7:45 A.M.
PHOENIX, ARIZONA

AFFIDAVIT OF PERFORMANCE OF ANNUAL WORK

State of Arizona)
) ss.
County of Mohave)

1. Kent Dobbins
Name

603 West Kingsley Street
Address

Springfield Missouri 65807
City State Zip

being duly sworn according to law deposes and says that he is a citizen of the United States more than eighteen years of age and that all of the facts set forth in this affidavit are true and correct according to the best of his knowledge, information and belief.

2. That he is personally acquainted with the eight (8) mining claims named TINKER BELL #1 through TINKER BELL #8 situate in the Weaver Mining District, Mohave County, Arizona, the locations of which are recorded in the office of the Mohave County Recorder of Mohave County in accordance with the list of claims and geographical location annexed hereto and by reference incorporated herein.

3. That between the dates of September 1, 1984 and August 31, 1985 at least Eight Hundred Dollars and no/100 ($800.00) dollars worth of work and improvements were done and performed upon these claims not including location work.

4. The work and improvements done were for the benefit of Kent Dobbins, and were made by and at the expense of Kent Dobbins, et al, Lessees, owners of the mine for the purpose of complying with the laws of the United States pertaining to assessments or annual work.

5. Kent Dobbins, 603 West Kingsley Street, Springfield, MO. 65807 was the name of the person employed by the owner who labored to do the work and improvements.

FEE # 85-39748

RECORDED IN OFFICIAL RECORDS
OF MOHAVE COUNTY, ARIZONA
NOV 13 1985 -3 20 PM
Joan McCall County Recorder
FEE 5.00 PGS 1 3

BOOK 1159 PAGE 92

RECEIVED
B.L.M. AZ STATE OFFICE
NOV 14 1985
7:45 A.M.
PHOENIX, ARIZONA

6. The work and improvements done were road building, and road repair to and upon the property, and dozer work opening small area on the claims for access to the hard rock by removal of overburden.

DATED Nov. 13, 1985 Kent Dobbins
Kent Dobbins

Subscribed to and sworn before me, a Notary Public, this
13 day of November, 1985, by Kent Dobbins

My Commission Expires:

5/5/87 Clairann Lane
Notary Public

NAME	AMC	BOOK	PAGE	PAGE
Tinker Bell #1	117939	673	815	816
Tinker Bell #2	117940	673	817	818
Tinker Bell #3	117941	673	819	820
Tinker Bell #4	117942	673	821	822
Tinker Bell #5	117943	673	823	824
Tinker Bell #6	117944	673	825	826
Tinker Bell #7	117945	673	827	828
Tinker Bell #8	117946	673	829	830

Eight (8) Claims all located in section 31, T26N, Range 20W, Gila and Salt River Base and Meridian, Mohave County, Arizona

RECEIVED
B.L.M. AZ STATE OFFICE
NOV 14 1985
7:45 A.M.
PHOENIX, ARIZONA

RECEIVED
B.L.M. AZ STATE OFFICE
DEC 19 1984
7:45 A.M.
PHOENIX, ARIZONA

Fee # 84-15807

Recorded in Official Records
of Mohave County, Arizona
DEC 18 1984 -4 00 PM
Joan McCall, Recorder

$ 500

1 of 3

1179 39

AFFIDAVIT OF PERFORMANCE OF ANNUAL WORK

State of Arizona)
) ss.
County of Mohave)

1. Kent Dobbins
Name

603 West Kingsley Street
Address

Springfield | Missouri | 65807
City | State | Zip

being duly sworn according to law deposes and says that he is a citizen of the United States more than eighteen years of age and that all of the facts set forth in this affidavit are true and correct according to the best of his knowledge, information and belief.

2. That he is personally acquainted with the eight (8) mining claims named TINKER BELL #1 through TINKER BELL #8 situate in the Weaver Mining District, Mohave County, Arizona, the locations of which are recorded in the office of the Mohave County Recorder of Mohave County in accordance with the list of claims and geographical location annexed hereto and by reference incorporated herein.

3. That between the dates of September 1, 1983 and August 31, 1984 at least Eight Hundred Dollars and no/100 ($800.00) dollars worth of work and improvements were done and performed upon these claims not including location work.

4. The work and improvements done were for the benefit of Kent Dobbins, and were made by and at the expense of Kent Dobbins, et al, Lessees, owners of the mine for the purpose of complying with the laws of the United States pertaining to assessments or annual work.

5. Kent Dobbins, 603 West Kingsley Street, Springfield, MO. 65807 was the name of the person employed by the owner who labored to do the work and improvements.

6. The work and improvements done were road building, and road repair to and upon the property, and dozer work opening small area on the claims for access to the hard rock by removal of overburden. Also back filling, and filling old holes previously left open.

DATED: Dec. 18, 1984 Kent Dobbins
Kent Dobbins

Subscribed to and sworn before me, a Notary Public, this 18 day of Dec, 1984, by Kent Dobbins

My Commission Expires:
5/5/87 Clairann Lane
Notary Public

RECEIVED
B.L.M. AZ STATE OFFICE
DEC 19 1984
7:45 A.M.
PHOENIX, ARIZONA

BOOK 1077 PAGE 822

NAME	AMC	BOOK	PAGE	PAGE
Tinker Bell #1	117939	673	815	816
Tinker Bell #2	117940	673	817	818
Tinker Bell #3	117941	673	819	820
Tinker Bell #4	117942	673	821	822
Tinker Bell #5	117943	673	823	824
Tinker Bell #6	117944	673	825	826
Tinker Bell #7	117945	673	827	828
Tinker Bell #8	117946	673	829	830

Eight (8) claims all located in section 31, T26N, Range 20W, Gila and Salt River Base and Meridian, Mohave County, Arizona.

RECEIVED
B.L.M. AZ STATE OFFICE
DEC 19 1984
7:45 A.M.
PHOENIX, ARIZONA

E

117947

AFFIDAVIT OF PERFORMANCE OF ANNUAL WORK

State of Arizona)
) ss.
County of Mohave)

RECEIVED
B.L.M. AZ STATE OFFICE
DEC 19 1984
7:45 A.M.
PHOENIX, ARIZONA

1. KENT DOBBINS
NAME

603 West Kingsley Street
ADDRESS

Springfield (City) Missouri (State) 65807 (Zip)

being duly sworn according to law deposes and says that he is a citizen of the United States more than eighteen years of age and that all of the facts set forth in this affidavit are true and correct according to the best of his knowledge, information and belief.

2. That he is personally acquainted with the twenty-four (24) mining claims named SILVER BELL #1 through SILVER BELL #24 situate in the Weaver Mining District, Mohave County, Arizona, the locations of which are recorded in the office of the Mohave County Recorder of Mohave County in accordance with the list of claims and geographical location annexed hereto and by reference incorporated herein.

3. That between the dates of September 1, 1983 and August 31, 1984 at least Twenty-Four Hundred Dollars and no/100 ($2,400.00) dollars worth of work and improvements were done and performed upon these claims not including location work.

4. The work and improvements done were for the benefit of Kent Dobbins, and were made by and at the expense of Kent Dobbins, et al, Lessees, owners of the mine for the purpose of complying with the laws of the United States pertaining to assessments or annual work.

5. Kent Dobbins, 603 West Kingsley Street, Springfield, MO. 65807 was the name of the person employed by the owner who labored to do the work and improvements.

Fee # 84-45809

Recorded in Official Records
of Mohave County, Arizona
DEC 18 1984 -4 00 PM
Joan McCall, Recorder

$5.00

6. The work and improvements done were road building, and road repair to and upon the property, and dozer work opening small area on the claims for access to the hard rock by removal of overburden. Also back filling, and filling old holes previously left open.

DATED: Dec. 18, 1984 Kent Dobbins
Kent Dobbins

Subscribed to and sworn before me, a Notary Public, this 18th day of December, 1984, by Kent Dobbins

My Commission Expires:
My Commission Expires Dec. 27, 1984

J. Allen Armbruster
Notary Public

RECEIVED
B.L.M. AZ STATE OFFICE
DEC 19 1984
7:45 A.M.
PHOENIX, ARIZONA

NAME	AMC	BOOK	PAGE	PAGE
Silver Bell #1	117947	673	963	964
Silver Bell #2	117948	673	965	966
Silver Bell #3	117949	673	967	968
Silver Bell #4	117950	673	969	970
Silver Bell #5	117951	673	971	972
Silver Bell #6	117952	673	973	974
Silver Bell #7	117953	673	975	976
Silver Bell #8	117954	673	977	978
Silver Bell #9	117955	673	979	980
Silver Bell #10	117956	673	981	982
Silver Bell #11	117957	673	983	984
Silver Bell #12	117958	673	985	986
Silver Bell #13	117959	673	987	988
Silver Bell #14	117960	673	989	990
Silver Bell #15	117961	673	991	992
Silver Bell #16	117962	673	993	994
Silver Bell #17	117963	673	995	996
Silver Bell #18	117964	674	66	67
Silver Bell #19	117965	674	68	69
Silver Bell #20	117966	674	70	71
Silver Bell #21	117967	674	72	73
Silver Bell #22	117968	674	74	75
Silver Bell #23	117969	674	76	77
Silver Bell #24	117970	674	78	79

Twenty-Four (24) Lode Claims all located in sections 23, 24, 25, 26, 35, and 31, T26N, Ranges 21W and 20W, Gila and Salt River Base and Meridian, Mohave County, Arizona.

RECEIVED
B.L.M. AZ STATE OFFICE
DEC 19 1984
7:45 A.M.
PHOENIX, ARIZONA

117 ——

Fee 83-46503 117939

Recorded in Official Records
of Mohave County, Arizona
DEC 12 1983 -8 00 AM
Joan McCall, Recorder

$ 5.00 1 of 3

AFFIDAVIT OF PERFORMANCE OF ANNUAL WORK

bgw

State of Arizona)
) ss.
County of Mohave)

1. KENT DOBBINS
Name

603 Kingsley Street
Address

Springfield, MO. 65807
City State Zip

being duly sworn according to law deposes and says that he is a citizen of the United States more than eighteen years of age and that all of the facts set forth in this affidavit are true and correct according to the best of his knowledgd, information and belief.

2. That he is personally acquainted with the eight (8) mining claims named TINKER BELL #1 through TINKER BELL #8 situate in the Weaver Mining District, Mohave County, Arizona, the locations of whitch are recorded in the office of the Mohave County Recorder of Mohave County in accordance with the list of claims and geographical location annexed hereto and by reference incorporated herein.

3. That between the dates of September 1, 1982 and August 31, 1983 at least Eight Hundred Dollars and no/100 ($800.00) dollars worth of work and improvements were done and performed upon these claims not including location work.

4. The work and improvements were made by and at the expense of KENT DOBBINS and MAURICE NORMAN, et al, Lessees, owners of the mine for the purpose of complying with the laws of the United States pertaining to assessments or annual work.

5. KENT DOBBINS, 603 West Kingsley Street, Springfield, MO. 65807 and MAURICE NORMAN, 517 St. Louis Street, Springfield, MO. 65806 were the names of the persons employed by the owner who labored to do the work and improvements.

RECEIVED
BLM AZ STATE OFFICE
DEC 12 1983
7:45 A.M.
PHOENIX, ARIZONA

BOOK 982 PAGE 789

6. The work and improvements done were additional drilling for core samples on each claim to determine the best area to mine.

DATED: Dec. 12, 1983

KENT DOBBINS

Subscribed to and sworn before me, a Notary Public, this 12th day of December, 1983, by Kent Dobbins

My Commission Expires:

My Commission Expires Dec. 27, 1986

Notary Public

RECEIVED
01 M 07 STATE OFFICE
DEC 12 1983
7:45 A.M.
PHOENIX, ARIZONA

NAME	AMC	BOOK	PAGE	PAGE
Tinker Bell #1	117939	673	815	816
Tinker Bell #2	117940	673	817	818
Tinker Bell #3	117941	673	819	820
Tinker Bell #4	117942	673	821	822
Tinker Bell #5	117943	673	823	824
Tinker Bell #6	117944	673	825	826
Tinker Bell #7	117945	673	827	828
Tinker Bell #8	117946	673	829	830

Eight (8) Lode Claims all located in Section 31, T26N, Range 20W, Gila and Salt River Base and Meridian, Mohave County, Arizona.

RECEIVED
BLM AZ STATE OFFICE
DEC 12 1983
7:45 A.M.
PHOENIX, ARIZONA

117

Fee # 83-46505 117947

Recorded in Official Records
of Mohave County, Arizona
DEC 12 1983 -8 00 AM
Joan McCall, Recorder

$ 5.00 1 of 3

dgw

AFFIDAVIT OF PERFORMANCE OF ANNUAL WORK

State of Arizona)
) ss.
County of Mohave)

1. KENT DOBBINS
Name

603 Kingsley Street
Address

Springfield, Mo. 65807
City State Zip

being duly sworn according to law deposes and says that he is a citizen of the United States more than eighteen years of age and that all of the facts set forth in this affidavit are true and correct according to the best of his knowledge, information and belief.

2. That he is personally acquainted with the twenty-four (24) mining claims named SILVER BELL #1 through SILVER BELL #24 situate in the Weaver Mining District, Mohave County, Arizona, the locations of which are recorded in the office of the Mohave County Recorder of Mohave County in accordance with the list of claims and geographical location annexed hereto and by reference incorporated herein.

3. That between the dates of September 1, 1982 and August 31, 1983 at least Twenty-Four Hundred Dollars and no/100 ($2,400.00) dollars worth of work and improvements were done and performed upon these claims not including location work.

4. The work and improvements were made by and at the expense of KENT DOBBINS and MAURICE NORMAN, et al, Lessees, owners of the mine for the purpose of complying with the laws of the United States pertaining to assessments or annual work.

5. KENT DOBBINS, 603 West Kingsley Street, Springfield, Mo. 65807 and MAURICE NORMAN, 517 St. Louis Street, Springfield, MO. 65806 were the names of the persons employed by the owner who labored to do the work and improvements.

RECEIVED
BLM 47 STATE OFFICE
DEC 12 1983
7:45 A.M.
PHOENIX, ARIZONA

6. The work and improvements done were additional drilling for core samples on each claim to determine the best area to mine.

DATED: Dec. 12, 1983

Kent Dobbins
KENT DOBBINS

Subscribed to and sworn before me, a Notary Public, this 12th day of December, 1983, by Kent Dobbins

My Commission Expires:

My Commission Expires Dec. 27, 1984

Karen Pemberton
Notary Public

RECEIVED
BLM AZ STATE OFFICE
DEC 12 1983
7:45 A.M.
PHOENIX, ARIZONA

NAME	AMC	BOOK	PAGE	PAGE
Silver Bell #1	117947	673	963	964
Silver Bell #2	117948	673	965	966
Silver Bell #3	117949	673	967	968
Silver Bell #4	117950	673	969	970
Silver Bell #5	117951	673	971	972
Silver Bell #6	117952	673	973	974
Silver Bell #7	117953	673	975	976
Silver Bell #8	117954	673	977	978
Silver Bell #9	117955	673	979	980
Silver Bell #10	117956	673	981	982
Silver Bell #11	117957	673	983	984
Silver Bell #12	117958	673	985	986
Silver Bell #13	117959	673	987	988
Silver Bell #14	117960	673	989	990
Silver Bell #15	117961	673	991	992
Silver Bell #16	117962	673	993	994
Silver Bell #17	117963	673	995	996
Silver Bell #18	117964	674	66	67
Silver Bell #19	117965	674	68	69
Silver Bell #20	117966	674	70	71
Silver Bell #21	117967	674	72	73
Silver Bell #22	117968	674	74	75
Silver Bell #23	117969	674	76	77
Silver Bell #24	117970	674	78	79

Twenty-Four (24) Lode Claims all located in Sections 23, 24, 25, 26, 35, 36, and 31, T26N, Ranges 21W and 20W, Gila and Salt River Base and Meridian, Mohave County, Arizona.

RECEIVED
BLM AZ STATE OFFICE
DEC 12 1983
7:45 A.M.
PHOENIX, ARIZONA

AZ-1274-4
(April 1982)

UNITED STATES DEPARTMENT OF THE INTERIOR
BUREAU OF LAND MANAGEMENT
ARIZONA STATE OFFICE

EXAMINATION OF CASE/CARD RECORD REQUEST

A SEPARATE FORM MUST BE COMPLETED FOR EACH CASE

SERIAL NUMBER OR NAME	TYPE OF CASE
AMC 117939	MINING

I Evelyn J Lamb HAVE READ AND UNDERSTOOD THE WARNINGS
(Signature)
RELATIVE TO TITLE 18 U.S.C. 1001 and 2071 PRINTED ON THIS FORM, AND REQUEST TO EXAMINE THE CASE/CARD RECORD BEARING THE ABOVE SERIAL NUMBER OR NAME. I AGREE NOT TO REMOVE OR ALTER THE CONTENTS OF THIS FILE IN ANY MANNER WHATSOEVER AND NOT REMOVE THE FILE FROM THE ROOM DESIGNATED FOR PUBLIC EXAMINATION OF SUCH RECORDS.

ADOT
PRINT NAME

11-4-83
Date

ADDRESS (PLEASE PRINT AND INCLUDE ZIP CODE)

-WARNING-

Title 18 U.S. code 1001. Statements or entries generally

Whoever, in any manner within the jurisdiction of any department or agency of the United States knowingly and willfully falsifies, conceals or covers up by any trick, scheme, or device a material fact, or makes any false, fictitious or fraudulent statements or representations, or makes or uses any false writing or document knowing the same to contain any false, fictitious or fraudulent statement or entry, shall be fined not more than $10,000 or imprisoned not more than five years, or both.

-WARNING-

Title 18 U.S. Code 2071. Concealment, removal, or mutilation generally

Whoever, willfully and unlawfully conceals, removes, mutilates, obliterates, or destroys, or attempts to do so, or, with intent to do so takes and carries away any record, proceeding, map, book, paper, document, or other thing, filed or deposited with any clerk or officer of any court of the United States, or in any public office, or with any judicial or public officer of the United States, shall be fined not more than $2,000 or imprisoned not more than three years, or both.

117

Fee # 82 58077

Recorded in Official Records
of Mohave County, Arizona
DEC 21 1982 -3 00 PM
Joan McCall, Recorder

$ 5.00

1 of 3

AFFIDAVIT OF PERFORMANCE OF ANNUAL WORK

ARIZONA STATE OFFICE
U.S. LAND MANAGEMENT
DEC 22 1982
7:45 A.M.
PHOENIX, ARIZONA

State of Arizona)
) ss.
County of Mohave)

1. KENT DOBBINS
Name

603 Kingsley Street
Address

Springfield, MO. 65807
City State Zip

being duly sworn according to law deposes and says that he is a citizen of the United States more than eighteen years of age and that all of the facts set forth in this affidavit are true and correct according to the best of his knowledgd, information and belief.

2. That he is personally acquainted with the eight (8) mining claims named TINKER BELL #1 through TINKER BELL #8 situate in the Weaver Mining District, Mohave County, Arizona, the locations of whitch are recorded in the office of the Mohave County Recorder of Mohave County in accordance with the list of claims and geographical location annexed hereto and by reference incorporated herein.

3. That between the dates of September 1, 1981 and August 31, 1982 at least Eight Hundred Dollars and no/100 ($800.00) dollars worth of work and improvements were done and performed upon these claims not including location work.

4. The work and improvements were made by and at the expense of KENT DOBBINS and MAURICE NORMAN, et al, Lessees, owners of the mine for the purpose of complying with the laws of the United States pertaining to assessments or annual work.

5. KENT DOBBINS, 603 West Kingsley Street, Springfield, MO. 65807 and MAURICE NORMAN, 517 St. Louis Street, Springfield, MO. 65806 were the names of the persons employed by the owner who labored to do the work and improvements.

6. The work and improvements done were road repair to and upon the property, assessment work of ores in place and assaying. Samples were taken from each claim by drilling (core samples) and manual labor.

DATED: December 21, 1982

Kent Dobbins
KENT DOBBINS

Subscribed to and sworn before me, a Notary Public, this 21 day of DECEMBER, 1982, by KENT DOBBINS

My Commission Expires:
My Commission Expires May 5, 1983

Laurann Lowe
Notary Public

ARIZONA STATE OFFICE
BU. LAND MANAGEMENT
DEC 22 1982
7:45 A.M.
PHOENIX, ARIZONA

NAME	AMC	BOOK	PAGE	PAGE
Tinker Bell #1	117939	673	815	816
Tinker Bell #2	117940	673	817	818
Tinker Bell #3	117941	673	819	820
Tinker Bell #4	117942	673	821	822
Tinker Bell #5	117943	673	823	824
Tinker Bell #6	117944	673	825	826
Tinker Bell #7	117945	673	827	828
Tinker Bell #8	117946	673	829	830

Eight (8) Lode Claims all located in Section 31, T26N, Range 20W, Gila and Salt River Base and Meridian, Mohave County, Arizona.

ARIZONA STATE OFFICE
BUREAU OF LAND MANAGEMENT
DEC 22 1982
7:45 A.M.
PHOENIX, ARIZONA

Fee # 82 58075

Recorded in Official Records
of Mohave County, Arizona
DEC 2 1 1982 -3 00 PM
Joan McCall, Recorder

1 of 3

(117939) 117947-117970

ARIZONA STATE OFFICE
BU. LAND MANAGEMENT
DEC 22 1982
7:45 A.M.
PHOENIX, ARIZONA

updated ns

AFFIDAVIT OF PERFORMANCE OF ANNUAL WORK

State of Arizona)
) ss.
County of Mohave)

1. KENT DOBBINS
Name

603 Kingsley Street
Address

Springfield, Mo. 65807
City State Zip

being duly sworn according to law deposes and says that he is a citizen of the United States more than eighteen years of age and that all of the facts set forth in this affidavit are true and correct according to the best of his knowledge, information and belief.

2. That he is personally acquainted with the twenty-four (24) mining claims named SILVER BELL #1 through SILVER BELL #24 situate in the Weaver Mining District, Mohave County, Arizona, the locations of which are recorded in the office of the Mohave County Recorder of Mohave County in accordance with the list of claims and geographical location annexed hereto and by reference incorporated herein.

3. That between the dates of September 1, 1981 and August 31, 1982 at least Twenty-Four Hundred Dollars and no/100 ($2,400.00) dollars worth of work and improvements were done and performed upon these claims not including location work.

4. The work and improvements were made by and at the expense of KENT DOBBINS and MAURICE NORMAN, et al, Lessees, owners of the mine for the purpose of complying with the laws of the United States pertaining to assessments or annual work.

5. KENT DOBBINS, 603 West Kingsley Street, Springfield, Mo. 65807 and MAURICE NORMAN, 517 St. Louis Street, Springfield, MO. 65806 were the names of the persons employed by the owner who labored to do the work and improvements.

6. The work and improvements done were road repair to and upon the property, assessment work of ores in place and assaying. Samples were taken from each claim by drilling (core samples) and manual labor.

DATED: December 21, 1982

Kent Dobbins
KENT DOBBINS

Subscribed to and sworn before me, a Notary Public, this 21 day of December, 1982, by KENT Dobbins

My Commission Expires:
My Commission Expires May 6, 1986

Clarann Lane
Notary Public



ARIZONA STATE OFFICE
BU. LAND MANAGEMENT
DEC 22 [illegible]
7:45 A.M.
PHOENIX, ARIZONA

ARIZONA STATE OFFICE
BU. LAND MANAGEMENT
DEC 24 1985
7:45 A.M.
PHOENIX, ARIZONA

NAME	AMC	BOOK	PAGE	PAGE
Silver Bell #1	117947	673	963	964
Silver Bell #2	117948	673	965	966
Silver Bell #3	117949	673	967	968
Silver Bell #4	117950	673	969	970
Silver Bell #5	117951	673	971	972
Silver Bell #6	117952	673	973	974
Silver Bell #7	117953	673	975	976
Silver Bell #8	117954	673	977	978
Silver Bell #9	117955	673	979	980
Silver Bell #10	117956	673	981	982
Silver Bell #11	117957	673	983	984
Silver Bell #12	117958	673	985	986
Silver Bell #13	117959	673	987	988
Silver Bell #14	117960	673	989	990
Silver Bell #15	117961	673	991	992
Silver Bell #16	117962	673	993	994
Silver Bell #17	117963	673	995	996
Silver Bell #18	117964	674	66	67
Silver Bell #19	117965	674	68	69
Silver Bell #20	117966	674	70	71
Silver Bell #21	117967	674	72	73
Silver Bell #22	117968	674	74	75
Silver Bell #23	117969	674	76	77
Silver Bell #24	117970	674	78	79

Twenty-Four (24) Lode Claims all located in Sections 23, 24, 25, 26, 35, 36, and 31, T26N, Ranges 21W and 20W, Gila and Salt River Base and Meridian, Mohave County, Arizona.

BOOK 891 PAGE 667

81-45067 117939-117970

Recorded at Request of K. t Dobbins

DEC 2 1981 -8 00 AM

in book 768 of Official Records, Page s 874-876

Records of Mohave County, Arizona

Joan McCall

By K. Dombrosio
Deputy Recorder

Recorder

3.00

AFFIDAVIT OF PERFORMANCE OF ANNUAL WORK

State of Arizona)
) ss.
County of Mohave)

DEC 21 1981

1. KENT DOBBINS
Name

603 Kingsley Street
Address

Springfield, MO. 65807
City State Zip

being duly sworn according to law deposes and says that he is a citizen of the United States more than eighteen years of age and that all of the facts set forth in this affidavit are true and correct according to the best of his knowledge, information and belief.

2. That he is personally acquainted with the eight (8) mining claims named TINKER BELL #1 through TINKER BELL #8 situate in the Weaver Mining District, Mohave County, Arizona, the locations of which are recorded in the office of the Mohave County Recorder of Mohave County in accordance with the list of claims and geographical location annexed hereto and by reference incorporated herein.

3. That between the dates of September 1, 1980 and August 31, 1981 at least Eight Hundred Dollars and no/100 ($800.00) dollars worth of work and improvements were done and performed upon these claims not including location work.

4. The work and improvements were made by and at the expense of KENT DOBBINS and MAURICE NORMAN, et al, Lessees, owners of the mine for the purpose of complying with the laws of the United States pertaining to assessments or annual work.

5. KENT DOBBINS, 603 West Kingsley Street, Springfield, MO. 65807 and MAURICE NORMAN, 517 St. Louis Street, Springfield, MO. 65806 were the names of the persons employed by the owner who labored to do the work and improvements.

6. The work and improvements done were road building to and upon the property, assessment work of ores in place and assaying. Samples were taken from each claim by backhoe work and manual labor.

DATED: Dec. 21, 1981

Kent Dobbins
KENT DOBBINS

Subscribed to and sworn before me, a Notary Public, this 21st day of December, 1981, by Kent Dobbins.

My Commission Expires:
My Commission Expires Dec. 27, 1984

Karen Johnston
Notary Public

DEC 2(.01
10..
P.. ..ONA

BOOK 768 PAGE 875

NAME	AMC	BOOK	PAGE	PAGE
Tinker Bell #1	117939	673	815	816
Tinker Bell #2	117940	673	817	818
Tinker Bell #3	117941	673	819	820
Tinker Bell #4	117942	673	821	822
Tinker Bell #5	117943	673	823	824
Tinker Bell #6	117944	673	825	826
Tinker Bell #7	117945	673	827	828
Tinker Bell #8	117946	673	829	830

Eight (8) Lode Claims all located in Section 31, T26N, Range 20W, Gila and Salt River Base and Meridian, Mohave County, Arizona.

FEB 21 1991
10:
ARIZONA

81-45065
Recorded at Request of Kent Dobbins
DEC 2 1981 -8 00 AM
in book 768 of Official Records, Page s 868-870
Records of Mohave County, Arizona
Joan McCall
Deputy Recorder Recorder
3.00

AFFIDAVIT OF PERFORMANCE OF ANNUAL WORK

State of Arizona)
) ss.
County of Mohave)

1. KENT DOBBINS
Name
603 Kingsley Street
Address
Springfield, MO. 65807
City State Zip

being duly sworn according to law deposes and says that he is a citizen of the United States more than eighteen years of age and that all of the facts set forth in this affidavit are true and correct according to the best of his knowledge, information and belief.

2. That he is personally acquainted with the twenty-four (24) mining claims named SILVER BELL #1 through SILVER BELL #24 situate in the Weaver Mining District, Mohave County, Arizona, the locations of which are recorded in the office of the Mohave County Recorder of Mohave County in accordance with the list of claims and geographical location annexed hereto and by reference incorporated herein.

3. That between the dates of September 1, 1980 and August 31, 1981 at least Twenty-Four Hundred Dollars and no/100 ($2,400.00) dollars worth of work and improvements were done and performed upon these claims not including location work.

4. The work and improvements were made by and at the expense of KENT DOBBINS and MAURICE NORMAL, et al, Lessees, owners of the mine for the purpose of complying with the laws of the United States pertaining to assessments or annual work.

5. KENT DOBBINS, 603 West Kingsley Street, Springfield, MO. 65807 and MAURICE NORMAN, 517 St. Louis Street, Springfield, MO. 65806 were the names of the persons employed by the owner who labored to do the work and improvements.

6. The work and improvements done were road building to and upon the property, assessment work of ores in place and assaying. Samples were taken from each claim by backhoe work and manual labor.

DATED: Dec. 21, 1981

Kent Dobbins
KENT DOBBINS

Subscribed to and sworn before me, a Notary Public, this 21st day of December, 1981, by Kent Dobbins.

My Commission Expires:
My Commission Expires Dec. 27, 1984

Karen Pemberton
Notary Public

DEC 21 1981

BOOK 768 PAGE 869

NAME	AMC	BOOK	PAGE	PAGE
Silver Bell #1	117947	673	963	964
Silver Bell #2	117948	673	965	966
Silver Bell #3	117949	673	967	968
Silver Bell #4	117950	673	969	970
Silver Bell #5	117951	673	971	972
Silver Bell #6	117952	673	973	974
Silver Bell #7	117953	673	975	976
Silver Bell #8	117954	673	977	978
Silver Bell #9	117955	673	979	980
Silver Bell #10	117956	673	981	982
Silver Bell #11	117957	673	983	984
Silver Bell #12	117958	673	985	986
Silver Bell #13	117959	673	987	988
Silver Bell #14	117960	673	989	990
Silver Bell #15	117961	673	991	992
Silver Bell #16	117962	673	993	994
Silver Bell #17	117963	673	995	996
Silver Bell #18	117964	674	66	67
Silver Bell #19	117965	674	68	69
Silver Bell #20	117966	674	70	71
Silver Bell #21	117967	674	72	73
Silver Bell #22	117968	674	74	75
Silver Bell #23	117969	674	76	77
Silver Bell #24	117970	674	78	79

Twenty-Four (24) Lode Claims all located in Sections 23, 24, 25, 26, 35, 36, and 31, T26N, Ranges 21W and 20W, Gila and Salt River Base and Meridian, Mohave County, Arizona.

FEB 21 1991
ARIZONA

NOTICE!!

These documents have been scanned!

Do not place un-scanned documents beneath this notice!

Do not remove this notice from this file!

GPO Jacket No. 560-102
Print Order 61540
Rise Business Services, LLC
Job=AZ15 8/14/2019

Box Number= AZ15222

Claim Begin-End: AMC117939-AMC117970

5 **Miscellaneous**

AZ15222-5 AMC117279-AMC117939

Arizona State Office
Phoenix, Arizona
JUL 1 02
910
EEO
910B
911
912
917
930
950
Field Office
Central Files
FOIA
Action

UNITED STATES DEPARTMENT OF INTERIOR
BUREAU OF LAND MANAGEMENT
ARIZONA STATE OFFICE
222 N Central Avenue
Phoenix, AZ 85004

AMC 117939
116255

3800 (952.3) TRK
AMC116255,117939

Date:6/3/02

Ref: Change of address verification

Claimant: Janet Eckman

Old Address(s): 3337 S. Scenic
Springfield, MO 65807

New Address: 5888 South FR 181
Springfield, MO 65804

Phone Number : 417 887-5468

Below please list the claims that the new address pertains to; or which claim pertains to which address, if more than one address is to be used:

AMC 117947 thru AMC 117954

AMC 116274 thru AMC —

AMC 116263 thru AMC —

AMC — thru AMC —

_____ Temporary Address Or X Permanent Address

Janet Eckman
Signature

6-26-02
Date

JANET ECKMAN
5888 SOUTH FR 181
SPRINGFIELD, MO 65804

UNITED STATES DEPT. OF INTERIOR
BUREAU OF LAND MANAGEMENT
ARIZONA STATE OFFICE
222 N. CENTRAL AVENUE
PHOENIX, AZ 85004

85004+2203 85004220300

AZ-1274-4
(June 1987)

DEPARTMENT OF THE INTERIOR
BUREAU OF LAND MANAGEMENT
ARIZONA STATE OFFICE

EXAMINATION OF CASE FILE

A SEPARATE FORM MUST BE COMPLETED FOR EACH LEAD SERIAL NUMBER:

SERIAL NUMBER	TYPE OF CASE
117939	MINING CLAIM

I Kent Dobbins HAVE READ AND UNDERSTOOD THE WARNINGS RELATIVE TO TITLE 18 U.S.C. 1001 AND 2071 PRINTED ON THIS FORM AND REQUEST TO EXAMINE THE CASE RECORD BEARING THE ABOVE SERIAL NUMBER OR NAME. I AGREE NOT TO REMOVE OR ALTER THE CONTENTS OF THIS FILE IN ANY MANNER WHATSOEVER AND NOT TO REMOVE THE FILE FROM THE ROOM DESIGNATED FOR PUBLIC EXAMINATION OF SUCH RECORDS.

NAME: Kent Dobbins	DATE: July 14 1999
ADDRESS: PO 1630 Dolan Springs AZ 86441	

(PLEASE PRINT INCLUDING ZIP CODE)

****

- WARNING -

Title 18 U.S. Code 1001. Statements or entries generally

Whoever, in any manner within the jurisdiction of any department or agency of the United States knowingly and willfully falsifies, conceals or covers up by any trick, scheme, or a device a material fact, or makes any false, fictitious or fraudulent statements or representations, or makes or uses any false writing or document knowing the same to contain any false, fictitious or fraudulent statement or entry, shall be fined not more than $10,000 or imprisoned not more than five years, or both.

- Warning -

Title 18 U.S. Code 2071. Concealment, removal or mutilation generally

Whoever, willfully and unlawfully conceals, removes, mutilates, obilerates, or destroys, or attempts to do so, or, with intent to do so takes and carries away any record, proceeding, map book, paper, document, or other thing, filed or deposited with any clerk or officer of any court of the United States, or in any public office, or with any judicial or public officer of the United States, shall be fined not more than $2,000 or imprisoned not more than three years.

AZ-1274-4
(April 1982)

UNITED STATES DEPARTMENT OF THE INTERIOR
BUREAU OF LAND MANAGEMENT
ARIZONA STATE OFFICE

EXAMINATION OF CASE/CARD RECORD REQUEST

A SEPARATE FORM MUST BE COMPLETED FOR EACH CASE

SERIAL NUMBER	TYPE OF CASE
117939	LO Lead File

I Malcolm L. Gerrow HAVE READ AND UNDERSTOOD THE WARNINGS
(Signature)
RELATIVE TO TITLE 18 U.S.C. 1001 and 2071 PRINTED ON THIS FORM, AND REQUEST TO EXAMINE THE CASE/CARD RECORD BEARING THE ABOVE SERIAL NUMBER OR NAME. I AGREE NOT TO REMOVE OR ALTER THE CONTENTS OF THIS FILE IN ANY MANNER WHATSOEVER AND NOT REMOVE THE FILE FROM THE ROOM DESIGNATED FOR PUBLIC EXAMINATION OF SUCH RECORDS.

M. L. Gerrow Mineral Land Services, Inc.
PRINT NAME

08/12/86
Date

4211 East Aquarius Drive

Tucson, Arizona 85718
ADDRESS (PLEASE PRINT AND INCLUDE ZIP CODE)

(602) 299-5819

-WARNING-

Title 18 U.S. code 1001. Statements or entries generally

Whoever, in any manner within the jurisdiction of any department or agency of the United States knowingly and willfully falsifies, conceals or covers up by any trick, scheme, or device a material fact, or makes any false, fictitious or fraudulent statements or representations, or makes or uses any false writing or document knowing the same to contain any false, fictitious or fraudulent statement or entry, shall be fined not more than $10,000 or imprisoned not more than five years, or both.

-WARNING-

Title 18 U.S. Code 2071. Concealment, removal, or mutilation generally

Whoever, willfully and unlawfully conceals, removes, mutilates, obliterates, or destroys, or attempts to do so, or, with intent to do so takes and carries away any record, proceeding, map, book, paper, document, or other thing, filed or deposited with any clerk or officer of any court of the United States, or in any public office, or with any judicial or public officer of the United States, shall be fined not more than $2,000 or imprisoned not more than three years, or both.

AZ-1274-4
(April 1982)

UNITED STATES DEPARTMENT OF THE INTERIOR
BUREAU OF LAND MANAGEMENT
ARIZONA STATE OFFICE

EXAMINATION OF CASE/CARD RECORD REQUEST

A SEPARATE FORM MUST BE COMPLETED FOR EACH CASE

SERIAL NUMBER	TYPE OF CASE
117939	LO Lead File

I Melvin J. Gerrow HAVE READ AND UNDERSTOOD THE WARNINGS
(Signature)
RELATIVE TO TITLE 18 U.S.C. 1001 and 2071 PRINTED ON THIS FORM, AND REQUEST TO EXAMINE THE CASE/CARD RECORD BEARING THE ABOVE SERIAL NUMBER OR NAME. I AGREE NOT TO REMOVE OR ALTER THE CONTENTS OF THIS FILE IN ANY MANNER WHATSOEVER AND NOT REMOVE THE FILE FROM THE ROOM DESIGNATED FOR PUBLIC EXAMINATION OF SUCH RECORDS.

M. L. Gerrow Mineral Land Services, Inc.
PRINT NAME

08/07/86
Date

4211 East Aquarius Drive

Tucson, Arizona 85718

(602) 299-5819
ADDRESS (PLEASE PRINT AND INCLUDE ZIP CODE)

-WARNING-

Title 18 U.S. code 1001. Statements or entries generally

Whoever, in any manner within the jurisdiction of any department or agency of the United States knowingly and willfully falsifies, conceals or covers up by any trick, scheme, or device a material fact, or makes any false, fictitious or fraudulent statements or representations, or makes or uses any false writing or document knowing the same to contain any false, fictitious or fraudulent statement or entry, shall be fined not more than $10,000 or imprisoned not more than five years, or both.

-WARNING-

Title 18 U.S. Code 2071. Concealment, removal, or mutilation generally

Whoever, willfully and unlawfully conceals, removes, mutilates, obliterates, or destroys, or attempts to do so, or, with intent to do so takes and carries away any record, proceeding, map, book, paper, document, or other thing, filed or deposited with any clerk or officer of any court of the United States, or in any public office, or with any judicial or public officer of the United States, shall be fined not more than $2,000 or imprisoned not more than three years, or both.

AZ-1274-4
(April 1982)

UNITED STATES DEPARTMENT OF THE INTERIOR
BUREAU OF LAND MANAGEMENT
ARIZONA STATE OFFICE

EXAMINATION OF CASE/CARD RECORD REQUEST

A SEPARATE FORM MUST BE COMPLETED FOR EACH CASE

SERIAL NUMBER	TYPE OF CASE
117939	AMC

I John Mudon HAVE READ AND UNDERSTOOD THE WARNINGS
(Signature)
RELATIVE TO TITLE 18 U.S.C. 1001 and 2071 PRINTED ON THIS FORM, AND REQUEST TO EXAMINE THE CASE/CARD RECORD BEARING THE ABOVE SERIAL NUMBER OR NAME. I AGREE NOT TO REMOVE OR ALTER THE CONTENTS OF THIS FILE IN ANY MANNER WHATSOEVER AND NOT REMOVE THE FILE FROM THE ROOM DESIGNATED FOR PUBLIC EXAMINATION OF SUCH RECORDS.

JOHN M. MUDON
1662 L½ ROAD
PRINT NAME FRUITA, COLOR[illegible]521

3-11-1986
Date

ADDRESS (PLEASE PRINT AND INCLUDE ZIP CODE)

-WARNING-

Title 18 U.S. code 1001. Statements or entries generally

Whoever, in any manner within the jurisdiction of any department or agency of the United States knowingly and willfully falsifies, conceals or covers up by any trick, scheme, or device a material fact, or makes any false, fictitious or fraudulent statements or representations, or makes or uses any false writing or document knowing the same to contain any false, fictitious or fraudulent statement or entry, shall be fined not more than $10,000 or imprisoned not more than five years, or both.

-WARNING-

Title 18 U.S. Code 2071. Concealment, removal, or mutilation generally

Whoever, willfully and unlawfully conceals, removes, mutilates, obliterates, or destroys, or attempts to do so, or, with intent to do so takes and carries away any record, proceeding, map, book, paper, document, or other thing, filed or deposited with any clerk or officer of any court of the United States, or in any public office, or with any judicial or public officer of the United States, shall be fined not more than $2,000 or imprisoned not more than three years, or both.

AZ-1274-4
(April 1982)

UNITED STATES DEPARTMENT OF THE INTERIOR
BUREAU OF LAND MANAGEMENT
ARIZONA STATE OFFICE

EXAMINATION OF CASE/CARD RECORD REQUEST

A SEPARATE FORM MUST BE COMPLETED FOR EACH CASE

SERIAL NUMBER OR NAME	TYPE OF CASE
117939	AMC - Lead File

I Mahlon L. Gerrow HAVE READ AND UNDERSTOOD THE WARNINGS
(Signature)
RELATIVE TO TITLE 18 U.S.C. 1001 and 2071 PRINTED ON THIS FORM, AND REQUEST TO EXAMINE THE CASE/CARD RECORD BEARING THE ABOVE SERIAL NUMBER OR NAME. I AGREE NOT TO REMOVE OR ALTER THE CONTENTS OF THIS FILE IN ANY MANNER WHATSOEVER AND NOT REMOVE THE FILE FROM THE ROOM DESIGNATED FOR PUBLIC EXAMINATION OF SUCH RECORDS.

Mahlon L. Gerrow — April 1, 1985
PRINT NAME — Date

4211 E. Agarius Dr.
Tucson, AZ 85718 (602) 299-5819
ADDRESS (PLEASE PRINT AND INCLUDE ZIP CODE)

-WARNING-

Title 18 U.S. code 1001. Statements or entries generally

Whoever, in any manner within the jurisdiction of any department or agency of the United States knowingly and willfully falsifies, conceals or covers up by any trick, scheme, or device a material fact, or makes any false, fictitious or fraudulent statements or representations, or makes or uses any false writing or document knowing the same to contain any false, fictitious or fraudulent statement or entry, shall be fined not more than $10,000 or imprisoned not more than five years, or both.

-WARNING-

Title 18 U.S. Code 2071. Concealment, removal, or mutilation generally

Whoever, willfully and unlawfully conceals, removes, mutilates, obliterates, or destroys, or attempts to do so, or, with intent to do so takes and carries away any record, proceeding, map, book, paper, document, or other thing, filed or deposited with any clerk or officer of any court of the United States, or in any public office, or with any judicial or public officer of the United States, shall be fined not more than $2,000 or imprisoned not more than three years, or both.

NOTICE!!

These documents have been scanned!

Do not place un-scanned documents beneath this notice!

Do not remove this notice from this file!

GPO Jacket No. 560-102
Print Order 61540
Rise Business Services, LLC
Job=AZ15 8/14/2019

Box Number= AZ15222

Claim Begin-End: AMC117939-AMC117970

6 **Location Notices-Amendments and Supporting Documents**

AZ15222-5 AMC117279-AMC117939

STATE OF ARIZONA, } ss.
County of MOHAVE

I hereby certify that the within instrument was filed and recorded NOV 24 '80 3 20 PM, 19___, at _____ M. in Book 673 of OFFICIAL RECORDS, Page 815-816, at the request of Maurice Norman

Fee No.: 80 38928

When recorded mail to:

Witness my hand and official seal.

JOAN McCALL
County Recorder

By L Lane
Deputy Recorder

Fee: $ 3.00

ARIZONA STATE OFFICE
BU. LAND MANAGEMENT

NOV 28 1980
7:45 A.M.
PHOENIX, ARIZONA

NOTICE OF MINING CLAIM LOCATION

1. ☐ Location ☐ Amendment ☐ Relocation
2. ☐ Placer ☒ Lode ☐ Millsite ☐ Tunnelsite

3. The name and address of the Locator is

Kent Dobbins Maurice Norman
Name

Lot 603 Kingsley, st. 517 St. Louis, st.
Address

Springfield, Missouri 65807
City State Zip

4. The name of the claim is Tinker Bell #1

5. The date of the location is Sept 10 1980

6. The claim is 1500 feet long and 600 feet wide. The distance from the Location monument to each end of the claim is 1500 feet in a 020° direction and 600 feet in a 110° direction.

7. The general course of the claim is from the Southwest to the Northeast.

8. The location of the claim is in Section 31, Township 26N, Range 20W G&SRB&M, WEAVER Mining District, MoHave County, Arizona.

9. If amending or relocating, the previous claim name was _____ _____ recorded in Docket _____, Book _____, _____ Mining District, _____ County, Arizona.

10. The location of the claim with reference to a natural object or permanent monument is This is A Set of Eight Claims Connected To each other and Numbered one Through Eight. All are The same Dimensions and Bearings. The South west 4X4 wood Post (Claim #1) Corner Marker is Located Approximately 2000' in A Northeast Direction from The U.S. Land Survey Geodetic Corner Marker for Sections 36-1 T26N R21W and Sections 31-6 T26N R20W and About 4.2 Miles from BM 2586 Highway 93

Date Sept 10- 1980

Maurice Norman
Kent Dobbins
Signature

BOOK 673 PAGE 815

© Forms, Inc., 31 West Madison Street, Phoenix, Arizona 85003 / (602) 253-6612 / Form 39

MAP OF MINING CLAIM LOCATION

1. The name of the claim is Tinker Bell # 1

2. The South west corner of the claim is 2000 feet in a 76° direction to a survey monument or permanent natural object described as U.S. Land Survey Geodetic Sec. Corner Marker of Section 36-1 & 31-6 T26N (R21W R20W)

3. The type of location monument is 4x4x4' wood Post
   The type of corner and end monuments are 2x2x4 wood Post

4. The bearing and distance between the corners of the claim are beginning at the Southwest corner of the claim, 1500 feet in a 020° direction to the Northwest corner, then 600 feet in a 110° direction to the North EAST corner, then 1500 feet in a 200° direction to the Southeast corner, then 600 feet in a 290° direction to the point of beginning.

MAP

One inch = One thousand feet

North Arrow (1)

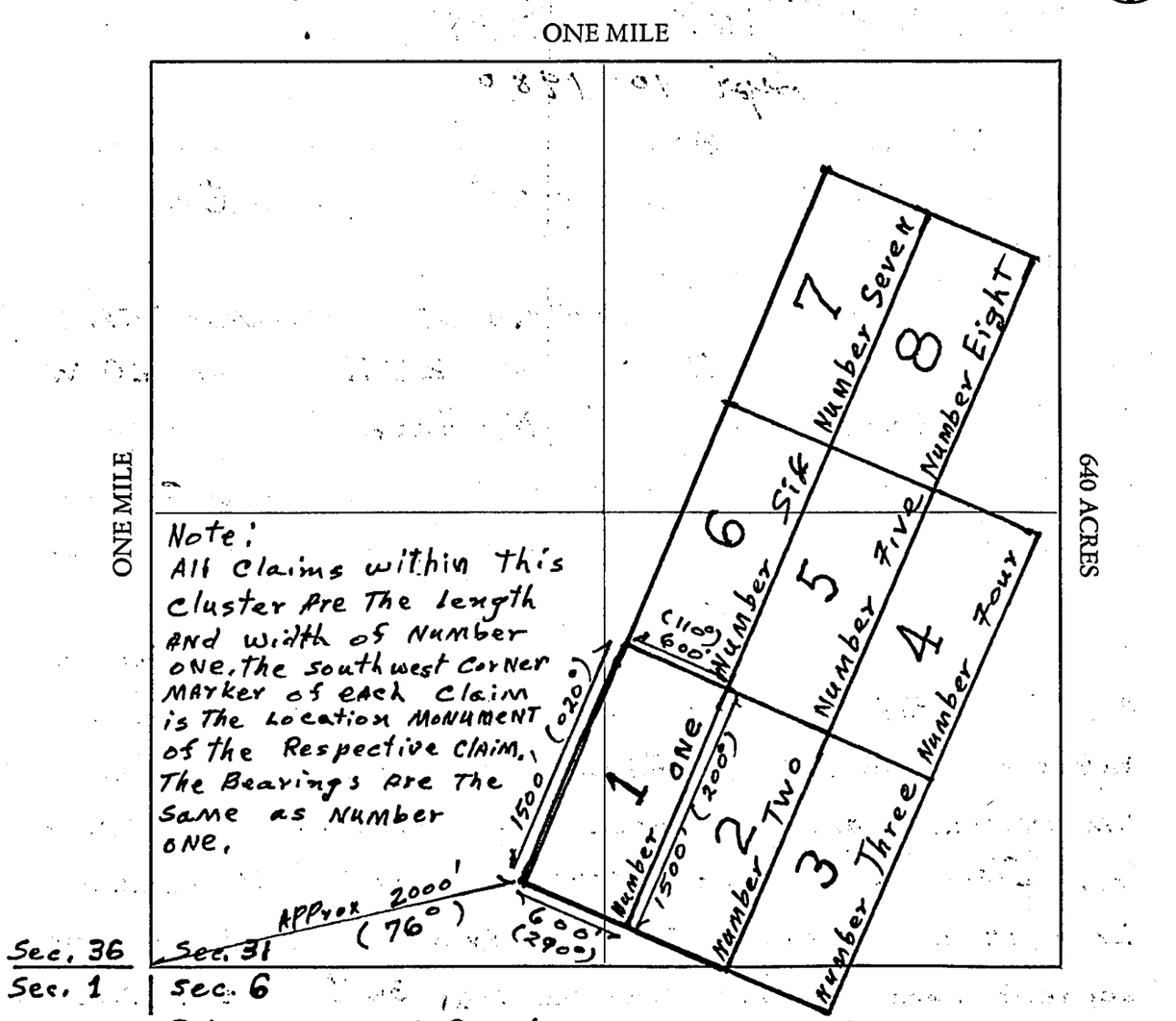

Section 31 Range 20 W Township 26 N, G&SRB&M

Date Sept 10 - 1980

Signature

BOOK 673 PAGE 816

STATE OF ARIZONA, } ss.
County of MOHAVE }

I hereby certify that the within instrument was filed and recorded NOV 24'80-3 20 PM, 19___, at _____M. IN BOOK 673 of OFFICIAL RECORDS, In Docket No. _____, Page 817-818, at the request of Maurice Norman

Fee No.: 80 38929

When recorded mail to:

Witness my hand and official seal.

County Recorder

By _____ Deputy Recorder

Fee: $ 3.00

NOTICE OF MINING CLAIM LOCATION

ARIZONA STATE OFFICE
BUR. LAND MANAGEMENT
NOV 28 1980
7:45 A.M.
PHOENIX, ARIZONA

1. ☐ Location ☐ Amendment ☐ Relocation
2. ☐ Placer ☒ Lode ☐ Millsite ☐ Tunnelsite
3. The name and address of the Locator is

Kent Dobbins, Maurice Norman (Name)

603 Kingsley, st. 517 St. Louis, st. (Address)

Springfield, Missouri 65807 (City, State, Zip)

4. The name of the claim is Tinker Bell # 2
5. The date of the location is Sept 10 - 1980
6. The claim is 1500 feet long and 600 feet wide. The distance from the Location monument to each end of the claim is 1500 feet in a 020° direction and 600 feet in a 110° direction.
7. The general course of the claim is from the Southwest to the Northeast.
8. The location of the claim is in Section 31, Township 26N, Range 20W G&SRB&M, WEAVER Mining District, MoHave County, Arizona.
9. If amending or relocating, the previous claim name was _____ _____ recorded in Docket _____, Book _____, _____ Mining District, _____ County, Arizona.
10. The location of the claim with reference to a natural object or permanent monument is This is A Set of Eight claims connected To each other and Numbered one Through Eight. All are The same Dimensions and Bearings. The South west 4X4 wood Post (Claim # 1) Corner Marker is Located Approximately 2000' in A Northeast Direction From The U.S. Land Survey Geodetic Corner Marker for Sections 36-1 T26N R21W And Sections 31-6 T26N R20W and About 4.2 Miles from BM 2586 Highway 93

Date Sept 10-1980

Maurice Norman
Kent Dobbins
Signature

BOOK 673 PAGE 817

© Forms, Inc. 31 West Madison Street, Phoenix, Arizona 85003 / (602) 253-6612 / Form 39

MAP OF MINING CLAIM LOCATION

Sept 10-1980

1. The name of the claim is Tinker Bell #2

2. The Southwest corner of the claim is 2000 feet in a 76° direction to a survey monument or permanent natural object described as U.S. Land Survey Geodetic Sec. Corner Marker of Section 36-1 & 31-6 T26N (R21W R20W)

3. The type of location monument is 4x4x4' wood Post
The type of corner and end monuments are 2x2x4 wood Post

4. The bearing and distance between the corners of the claim are beginning at the Southwest corner of the claim, 1500 feet in a 020° direction to the Northwest corner, then 600 feet in a 110° direction to the NorthEAST corner, then 1500 feet in a 200° direction to the Southeast corner, then 600 feet in a 290° direction to the point of beginning.

MAP

One inch = One thousand feet

North Arrow (1)

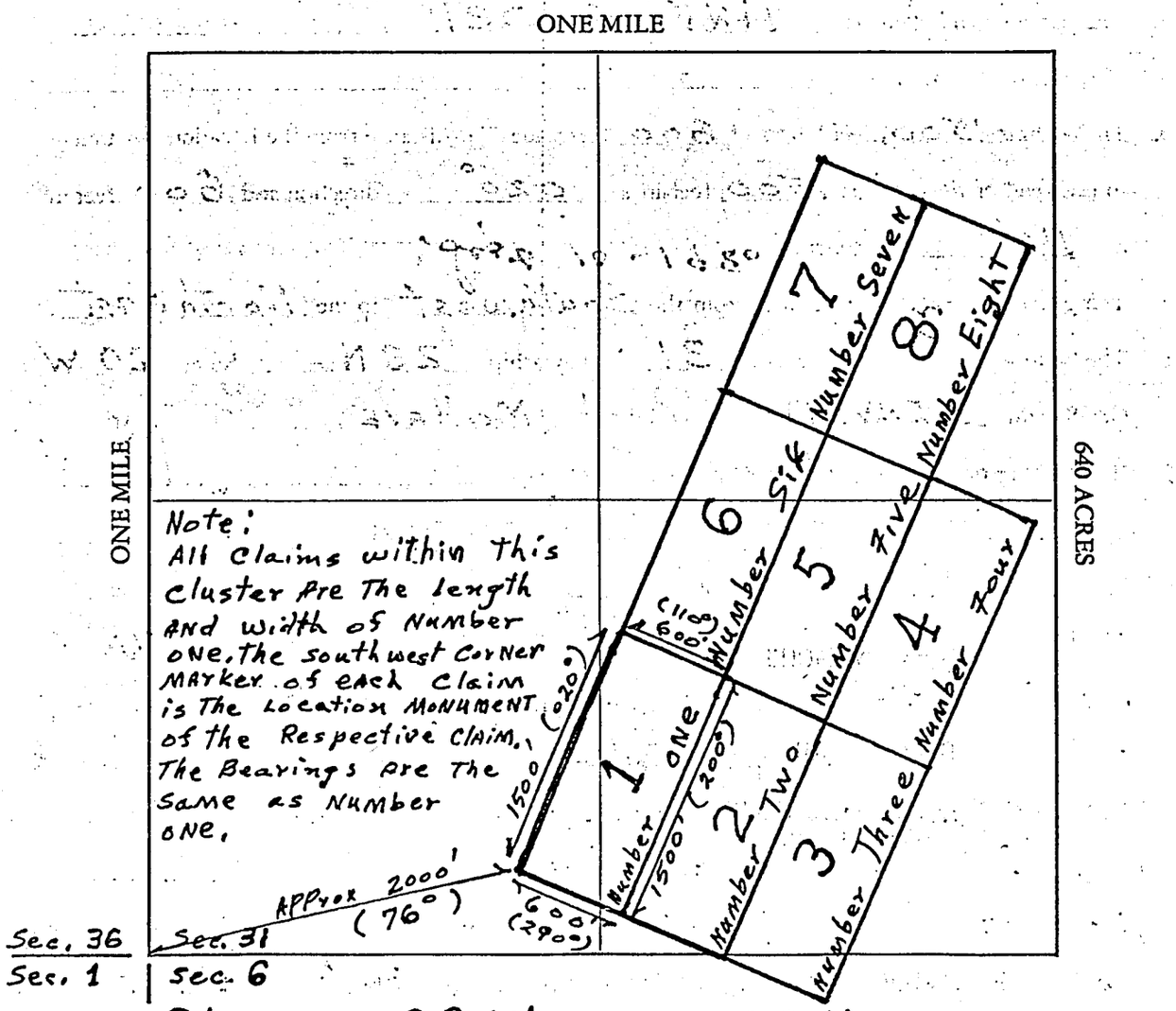

Section 31 Range 20 W Township 26 N, G&SRB&M

Date Sept 10-1980

Kent Dobbins
Signature

BOOK 673 PAGE 818

STATE OF ARIZONA, County of _____ } ss.

I hereby certify that the within instrument was filed and recorded NOV 24'80-3 20 PM, 19___, at _____ M. In Docket No. _____, Page _____, at the request of Maurice Norman

Witness my hand and official seal.

_____ County Recorder

By _____ Deputy Recorder

When recorded mail to:

Fee No.: 80-38930

Fee: $ 3.00

NOTICE OF MINING CLAIM LOCATION

ARIZONA STATE OFFICE
BU. LAND MANAGEMENT
NOV 28 1980
7:45 A.M.
PHOENIX, ARIZONA

1. ☐ Location ☐ Amendment ☐ Relocation
2. ☐ Placer ☒ Lode ☐ Millsite ☐ Tunnelsite
3. The name and address of the Locator is

Kent Dobbins Maurice Norman
Name

603 Kingsley, st. 517 St. Louis, st.
Address

Springfield, Missouri 65807
City State Zip

4. The name of the claim is Tinker Bell #3
5. The date of the location is Sept 10-1980
6. The claim is 1500 feet long and 600 feet wide. The distance from the Location monument to each end of the claim is 1500 feet in a 020° direction and 600 feet in a 110° direction.
7. The general course of the claim is from the Southwest to the Northeast.
8. The location of the claim is in Section 31, Township 26N, Range 20W G&SRB&M, WEAVER Mining District, MoHave County, Arizona.
9. If amending or relocating, the previous claim name was _____ _____ recorded in Docket _____, Book _____, _____ Mining District, _____ County, Arizona.
10. The location of the claim with reference to a natural object or permanent monument is This is A Set of Eight Claims Connected To each other and Numbered one Through Eight. All are The same Dimensions and Bearings. The South west 4X4 wood Post (Claim #1) Corner Marker is Located Approximately 2000' in A Northeast Direction From The U.S. Land Survey Geodetic Corner Marker for Sections 36-1 T26N R21W and Sections 31-6 T26N R20W and About 4.2 Miles From BM 2586 Highway 93

Date Sept. 10. 1980

Maurice Norman
Kent Dobbins
Signature

BOOK 673 PAGE 819

© Forms, Inc., 31 West Madison Street, Phoenix, Arizona 85003 / (602) 253-6612 / Form 39

MAP OF MINING CLAIM LOCATION

1. The name of the claim is Tinker Bell #3

2. The South west corner of the claim is 2000 feet in a 76° direction to a survey monument or permanent natural object described as U.S. Land Survey Geodetic Sec. Corner Marker of Section 36-1 & 31-6 T26N (R21W R20W)

3. The type of location monument is 4x4x4' wood Post
   The type of corner and end monuments are 2x2x4 wood Post

4. The bearing and distance between the corners of the claim are beginning at the Southwest corner of the claim, 1500 feet in a 020° direction to the Northwest corner, then 600 feet in a 110° direction to the NorthEAST corner, then 1500 feet in a 200° direction to the Southeast corner, then 600 feet in a 290° direction to the point of beginning.

MAP

One inch = One thousand feet

North Arrow (1)

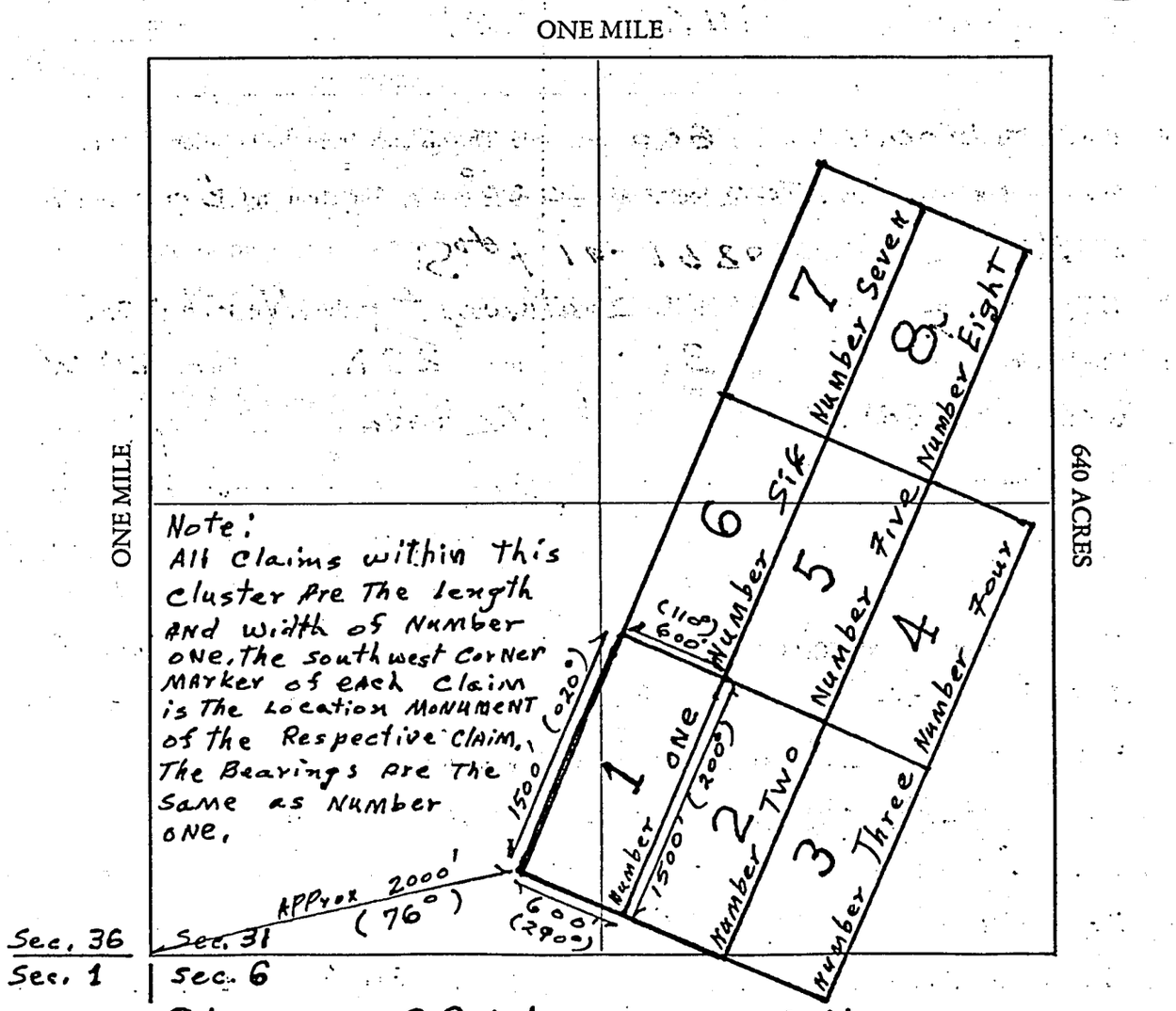

Section 31 Range 20 W Township 26 N, G&SRB&M

Date Sept 10-1980

Signature

BOOK 673 PAGE 820

STATE OF ARIZONA, County of _____ } ss.

I hereby certify that the within instrument was filed and recorded NOV 24 '80 - 3 20 PM, 19___, at _____ M.

In Docket No. _____, Page _____, at the request of Maurice Norman

Fee No.: 80 38931

When recorded mail to:

Witness my hand and official seal.

County Recorder

By _____ Deputy Recorder

Fee: $ 3.00

A MC 117942

NOTICE OF MINING CLAIM LOCATION

ARIZONA STATE OFFICE
BU. LAND MANAGEMENT
NOV 28 1980
7:45 A.M.
PHOENIX, ARIZONA

1. ☐ Location ☐ Amendment ☐ Relocation
2. ☐ Placer ☒ Lode ☐ Millsite ☐ Tunnelsite
3. The name and address of the Locator is

Kent Dobbins Maurice Norman
Name

603 Kingsley, st. 517 St. Louis, st.
Address

Springfield, Missouri 65807
City State Zip

4. The name of the claim is Tinker Bell #4
5. The date of the location is Sept 10-1980
6. The claim is 1500 feet long and 600 feet wide. The distance from the Location monument to each end of the claim is 1500 feet in a 020° direction and 600 feet in a 110° direction.
7. The general course of the claim is from the Southwest to the Northeast.
8. The location of the claim is in Section 31, Township 26N, Range 20W G&SRB&M, WEAVER Mining District, MoHAVE County, Arizona.
9. If amending or relocating, the previous claim name was _____ _____ recorded in Docket _____; Book _____, _____ Mining District, _____ County, Arizona.
10. The location of the claim with reference to a natural object or permanent monument is This is A Set of Eight claims connected to each other and Numbered one through Eight. All are the same Dimensions and Bearings. The South-west 4X4 wood Post (Claim #1) Corner Marker is located approximately 2000' in a Northeast Direction from the U.S. Land Survey Geodetic Corner Marker for Sections 36-1 T26N R21W and Sections 31-6 T26N R20W and About 4.2 Miles from BM 2586 Highway 93

Date Sept 10-1980

Maurice Norman
Kent Dobbins
Signature

BOOK 673 PAGE 821

© Forms, Inc., 31 West Madison Street, Phoenix, Arizona 85003 / (602) 253-6612 / Form 39

MAP OF MINING CLAIM LOCATION

1. The name of the claim is Tinker Bell #1

2. The Southwest corner of the claim is 2000 feet in a 76° direction to a survey monument or permanent natural object described as U.S. Land Survey Geodetic Sec. Corner Marker of Section 36-1 & 31-6 T26N (R21W R20W)

3. The type of location monument is 4x4x4' wood Post
   The type of corner and end monuments are 2x2x4 wood Post

4. The bearing and distance between the corners of the claim are beginning at the Southwest corner of the claim, 1500 feet in a 020° direction to the Northwest corner, then 600 feet in a 110° direction to the North East corner, then 1500 feet in a 200° direction to the Southeast corner, then 600 feet in a 290° direction to the point of beginning.

MAP

One inch = One thousand feet

North Arrow (1)

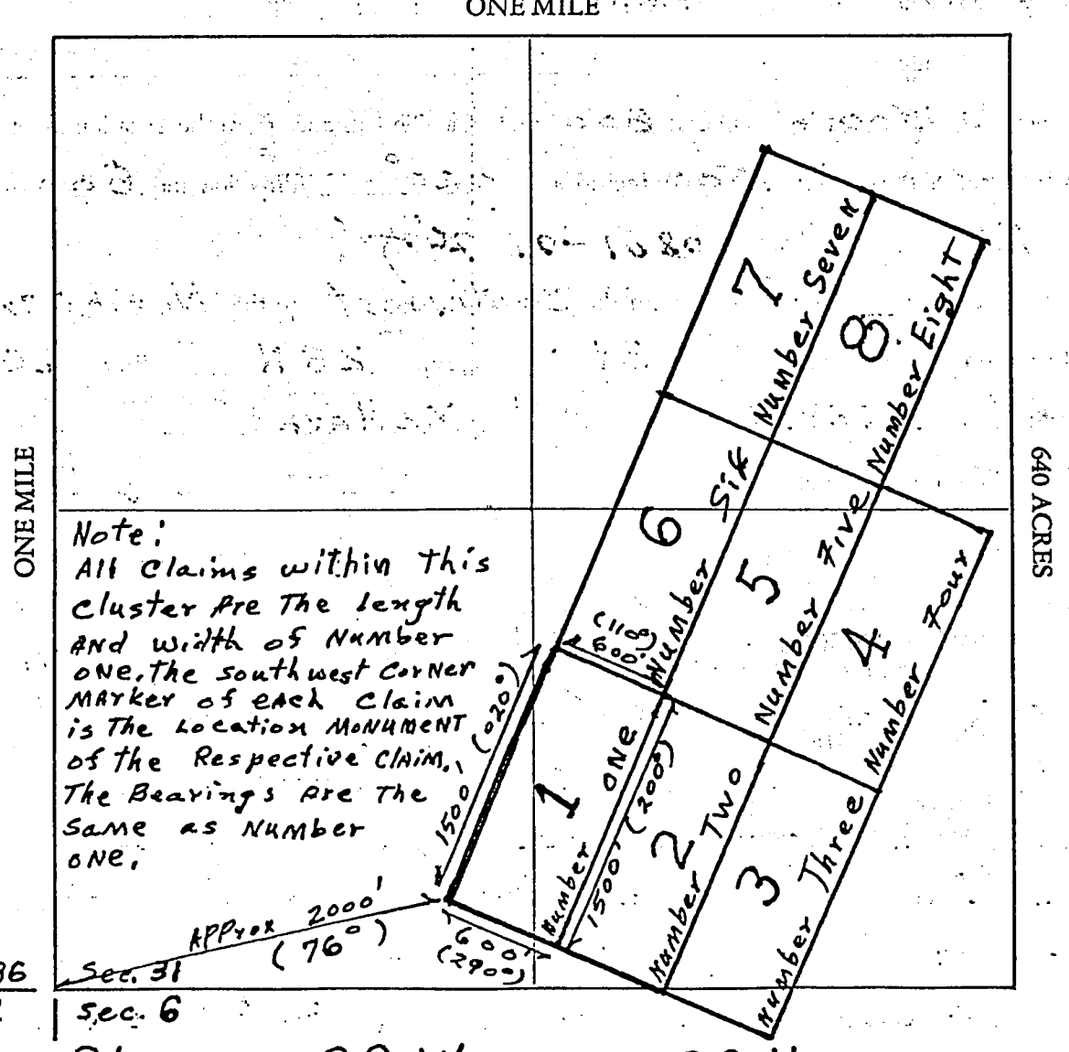

Section 31 Range 20 W Township 26 N, G&SRB&M

Date Sept 10- 1980

Kent Dobbins
Signature

BOOK 673 PAGE 822

STATE OF ARIZONA, County of _____ } ss.

I hereby certify that the within instrument was filed and recorded NOV 24 '80 - 3 20 PM, 19____, at _____ M.

In Docket No. _____, Page _____ at the request of Maurice Norman

Fee No.: 80 38932

When recorded mail to:

Witness my hand and official seal.

County Recorder

By _____ Deputy Recorder

Fee: $ 3.00

NOTICE OF MINING CLAIM LOCATION

ARIZONA STATE OFFICE
BU. LAND MANAGEMENT
NOV 28 1980
7:45 A.M.
PHOENIX, ARIZONA

1. ☐ Location ☐ Amendment ☐ Relocation
2. ☐ Placer ☒ Lode ☐ Millsite ☐ Tunnelsite
3. The name and address of the Locator is

Kent Dobbins Maurice Norman
Name

603 Kingsley, st. 517 St. Louis, st.
Address

Springfield, Missouri 65807
City State Zip

4. The name of the claim is Tinker Bell # 5
5. The date of the location is Sept 10 - 1980
6. The claim is 1500 feet long and 600 feet wide. The distance from the Location monument to each end of the claim is 1500 feet in a 020° direction and 600 feet in a 110° direction.
7. The general course of the claim is from the Southwest to the Northeast.
8. The location of the claim is in Section 31, Township 26 N, Range 20 W G&SRB&M, WEAVER Mining District, MoHave County, Arizona.
9. If amending or relocating, the previous claim name was _____ _____ recorded in Docket _____, Book _____, _____ Mining District, _____ County, Arizona.
10. The location of the claim with reference to a natural object or permanent monument is This is A Set of Eight Claims Connected To each other and Numbered one Through Eight. All are The same Dimensions and Bearings. The South-west 4X4 wood Post (Claim # 1) Corner Marker is Located Approximately 2000' in A Northeast Direction From The U.S. Land Survey Geodetic Corner Marker for Sections 36-1 T26N R21W And Sections 31-6 T26N R20W and About 4.2 Miles from BM 2586 Highway 93

Date: Sept 10-1980

Maurice Norman
Kent Dobbins
Signature

BOOK 673 PAGE 823

A MC 117913

© Forms, Inc., 31 West Madison Street, Phoenix, Arizona 85003 / (602) 253-6612 / Form 39

MAP OF MINING CLAIM LOCATION

1. The name of the claim is Tinker Bell # 5

2. The Southwest corner of the claim is 2000 feet in a 76° direction to a survey monument or permanent natural object described as U.S. Land Survey Geodetic Sec. Corner Marker of Section 36-1 & 31-6 T26N (R21W R20W)

3. The type of location monument is 4x4x4' wood Post
   The type of corner and end monuments are 2x2x4 wood Post

4. The bearing and distance between the corners of the claim are beginning at the Southwest corner of the claim, 1500 feet in a 020° direction to the Northwest corner, then 600 feet in a 110° direction to the North EAST corner, then 1500 feet in a 200° direction to the Southeast corner, then 600 feet in a 290° direction to the point of beginning.

MAP

One inch = One thousand feet

North Arrow (1)

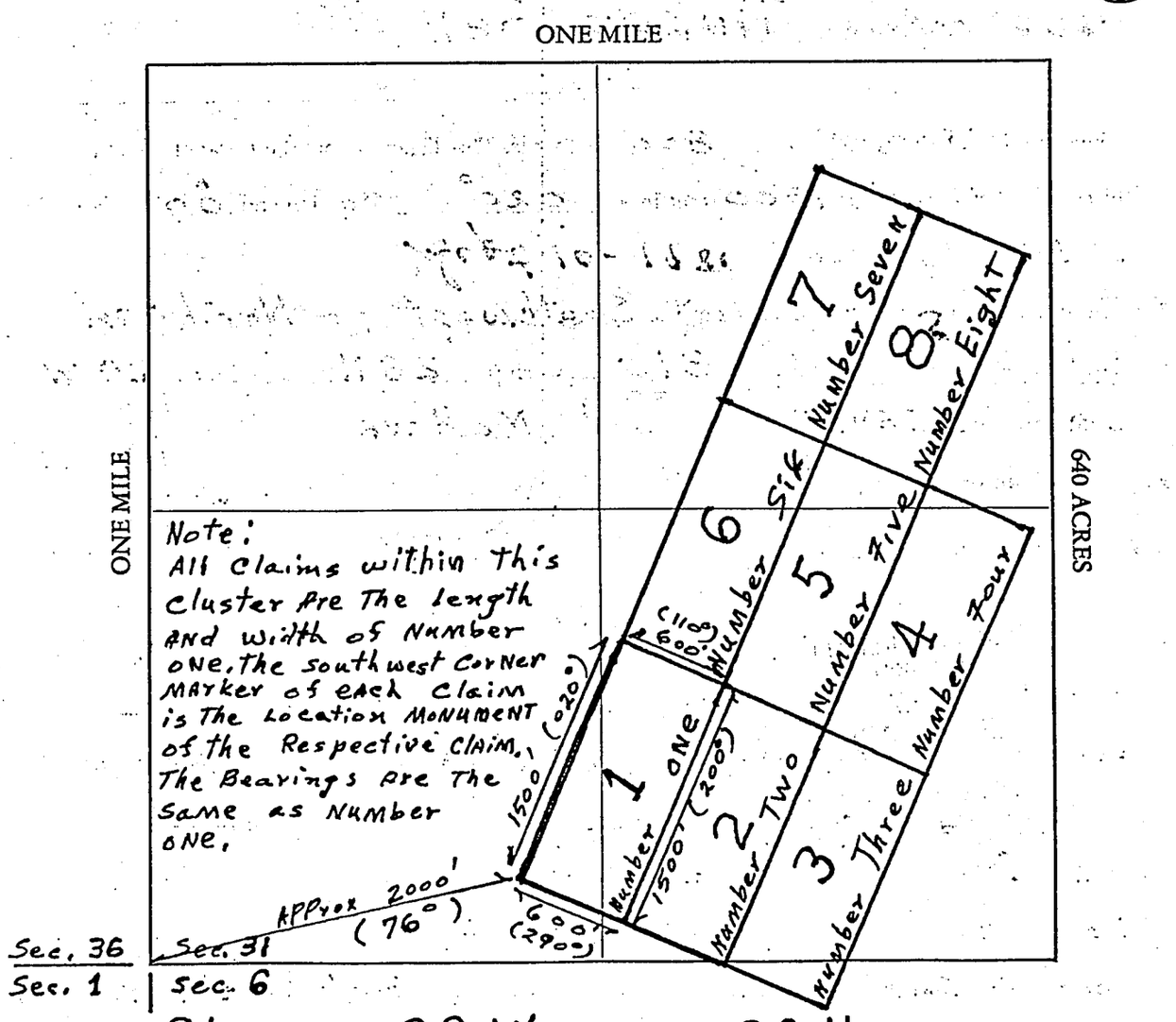

Section 31 Range 20 W Township 26 N, G&SRB&M

Date Sept 10 1980

BOOK 673 PAGE 824

Signature

STATE OF ARIZONA, County of _____ } ss.

I hereby certify that the within instrument was filed and recorded NOV 24 '80 - 3 20 PM, 19___, at _____ M.

In Docket No. _____, Page _____, at the request of Maurice Norman

Fee No.: 80 38933

When recorded mail to:

Witness my hand and official seal.

County Recorder

By _____ Deputy Recorder

Fee: $ 3.00

NOTICE OF MINING CLAIM LOCATION

ARIZONA STATE OFFICE
BU. LAND MANAGEMENT
NOV 28 1980
7:45 A.M.
PHOENIX, ARIZONA

1. ☐ Location ☐ Amendment ☐ Relocation
2. ☐ Placer ☒ Lode ☐ Millsite ☐ Tunnelsite
3. The name and address of the Locator is

Kent Dobbins Maurice Norman
Name

603 Kingsley, st. 517 St. Louis, st.
Address

Springfield, Missouri 65807
City State Zip

4. The name of the claim is Tinker Bell #6
5. The date of the location is Sept 10. 1980
6. The claim is 1500 feet long and 600 feet wide. The distance from the Location monument to each end of the claim is 1500 feet in a 020° direction and 600 feet in a 110° direction.
7. The general course of the claim is from the Southwest to the Northeast.
8. The location of the claim is in Section 31, Township 26N, Range 20W G&SRB&M, WEAVER Mining District, MoHave County, Arizona.
9. If amending or relocating, the previous claim name was _____ _____ recorded in Docket _____; Book _____, _____ Mining District, _____ County, Arizona.
10. The location of the claim with reference to a natural object or permanent monument is This is A Set of Eight claims connected To each other and Numbered one Through Eight. All are The same Dimensions and Bearings. The South west 4X4 wood Post (Claim #1) Corner Marker is Located Approximately 2000' in A Northeast Direction From The U.S. Land Survey Geodetic Corner Marker for Sections 36-1 T26N R21W And Sections 31-6 T26N R20W and About 4.2 Miles From BM 2586 Highway 93

Date Sept 10. 1980

Maurice Norman
Kent Dobbins
Signature

BOOK 673 PAGE 825

© Forms, Inc., 31 West Madison Street, Phoenix, Arizona 85003 / (602) 253-6612 / Form 39

MAP OF MINING CLAIM LOCATION

1. The name of the claim is Tinker Bell #6

2. The Southwest corner of the claim is 2000 feet in a 76° direction to a survey monument or permanent natural object described as U.S. Land Survey Geodetic Sec. Corner Marker of Section 36-1 & 31-6 T26N (R21W R20W)

3. The type of location monument is 4x4x4' wood Post
   The type of corner and end monuments are 2x2x4 Wood Post

4. The bearing and distance between the corners of the claim are beginning at the Southwest corner of the claim, 1500 feet in a 020° direction to the Northwest corner, then 600 feet in a 110° direction to the North East corner, then 1500 feet in a 200° direction to the Southeast corner, then 600 feet in a 290° direction to the point of beginning.

MAP

One inch = One thousand feet

North Arrow (1)

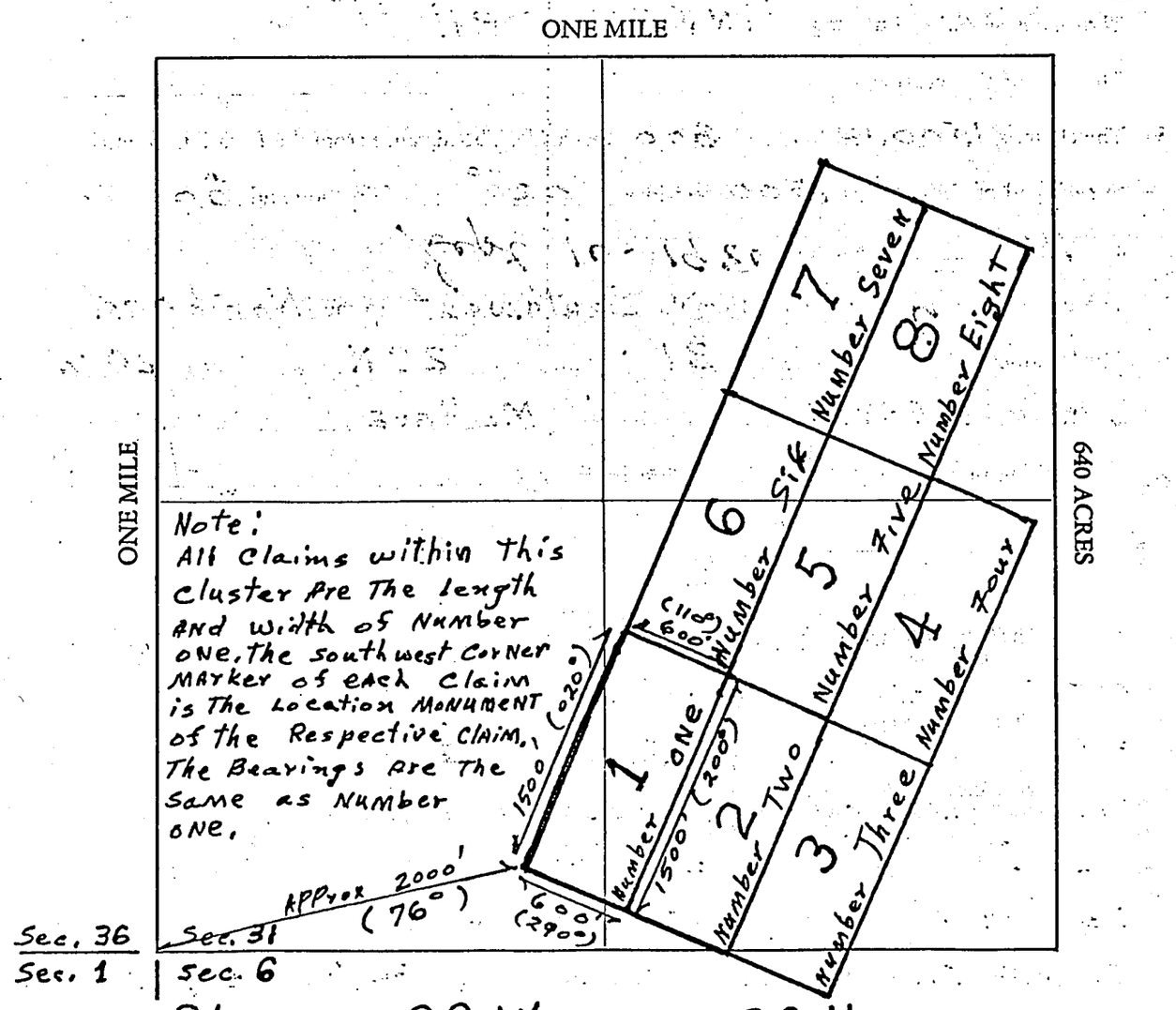

Section 31 Range 20 W Township 26 N, G&SRB&M

Date Sept 10 - 1980

Kent Dobbins
Signature

BOOK 673 PAGE 826

STATE OF ARIZONA, County of _____ } ss.

I hereby certify that the within instrument was filed and recorded NOV 24 '80 - 3 20 PM 19___, at _____ M. In Docket No. _____, Page _____, at the request of Maurice Norman

Witness my hand and official seal.

_____ County Recorder

By _____ Deputy Recorder

Fee No.: 80 38934

Fee: $ 3.00

When recorded mail to:

NOTICE OF MINING CLAIM LOCATION

ARIZONA STATE OFFICE
BU. LAND MANAGEMENT
NOV 28 1980
7:45 A.M.
PHOENIX, ARIZONA

1. ☐ Location ☐ Amendment ☐ Relocation
2. ☐ Placer ☒ Lode ☐ Millsite ☐ Tunnelsite
3. The name and address of the Locator is

Kent Dobbins Maurice Norman
Name

603 Kingsley, st. 517 St. Louis, st.
Address

Springfield, Missouri 65807
City State Zip

4. The name of the claim is Tinker Bell #7
5. The date of the location is Sept 10 - 1980
6. The claim is 1500 feet long and 600 feet wide. The distance from the Location monument to each end of the claim is 1500 feet in a 020° direction and 600 feet in a 110° direction.
7. The general course of the claim is from the Southwest to the Northeast.
8. The location of the claim is in Section 31, Township 26N, Range 20W G&SRB&M, WEAVER Mining District, McHAVE County, Arizona.
9. If amending or relocating, the previous claim name was _____ _____ recorded in Docket _____, Book _____, _____ Mining District, _____ County, Arizona.
10. The location of the claim with reference to a natural object or permanent monument is This is A Set of Eight claims connected To each other and Numbered one Through Eight. All are The same Dimensions and Bearings. The Southwest 4X4 wood Post (Claim #1) Corner Marker is Located Approximately 2000' in A Northeast Direction From The U.S. Land Survey Geodetic Corner Marker for Sections 36-1 T26N R21W and Sections 31-6 T26N R20W and About 4.2 Miles From BM 2586 Highway 93

Date Sept 10 - 1980

Maurice Norman
Kent Dobbins
Signature

BOOK 673 PAGE 827

© Forms, Inc. [illegible] Madison Street, Phoenix, Arizona 85003 / (602) 253-[illegible] / Form 29

MAP OF MINING CLAIM LOCATION

1. The name of the claim is Tinker Bell #7

2. The Southwest corner of the claim is 2000 feet in a 76° direction to a survey monument or permanent natural object described as U.S. Land Survey Geodetic Sec. Corner Marker of Section 36-1 & 31-6 T26N (R21W R20W)

3. The type of location monument is 4x4x4' wood Post
The type of corner and end monuments are 2x2x4 Wood Post

4. The bearing and distance between the corners of the claim are beginning at the Southwest corner of the claim, 1500 feet in a 020° direction to the Northwest corner, then 600 feet in a 110° direction to the North East corner, then 1500 feet in a 200° direction to the Southeast corner, then 600 feet in a 290° direction to the point of beginning.

MAP

One inch = One thousand feet

North Arrow (1)

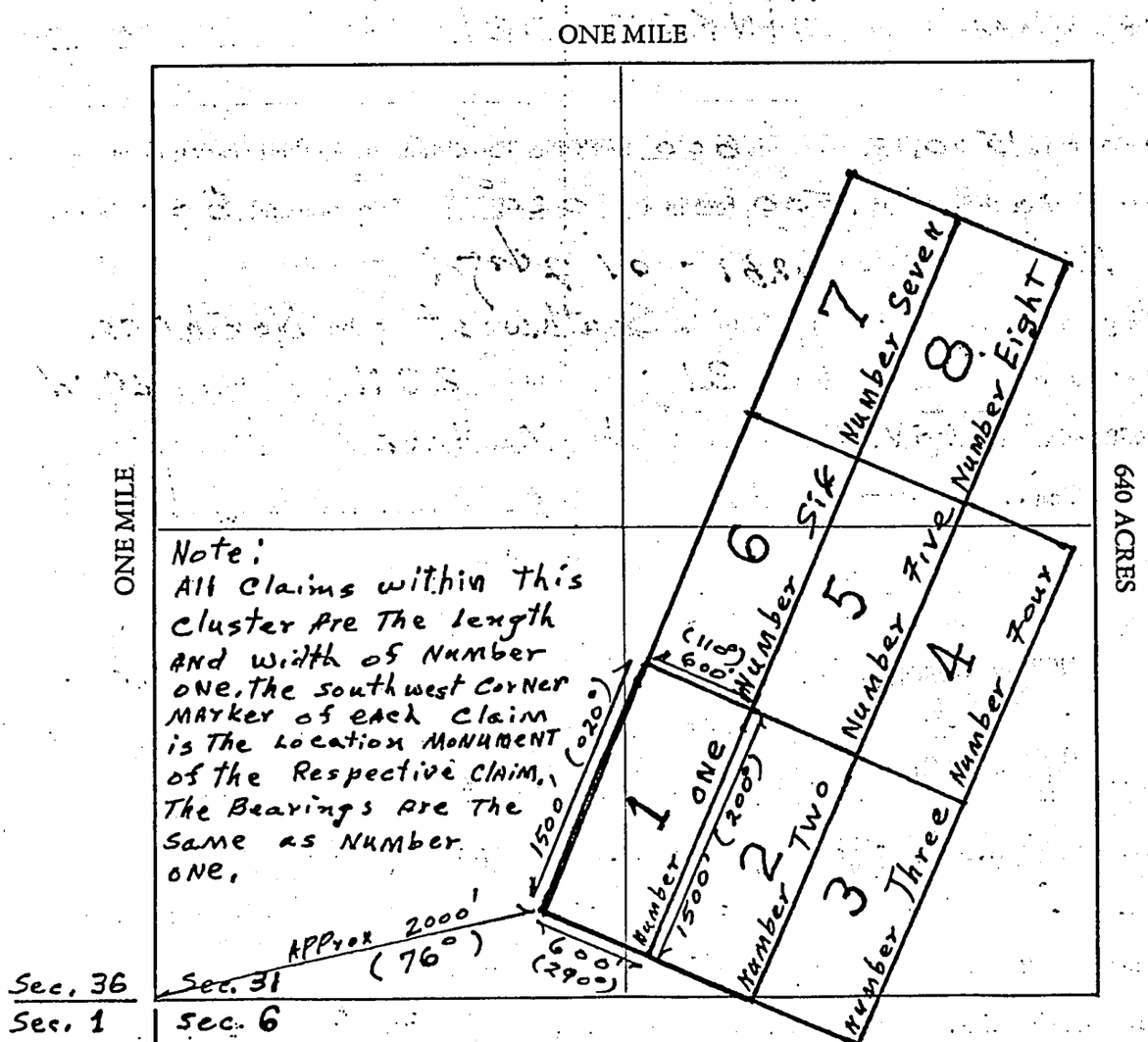

Section 31 Range 20 W Township 26 N, G&SRB&M

Date Sept 10 1980

Kent Dobbins
Signature

BOOK 673 PAGE 828

STATE OF ARIZONA, County of _____ } ss.

I hereby certify that the within instrument was filed and recorded NOV 24 '80 - 3 20 PM, 19__, at _____ M.

In Docket No. _____, Page _____, at the request of Maurice Norman

Witness my hand and official seal.

County Recorder

By Elaine Deputy Recorder

Fee No.: 80 38935

Fee: $ 3.00

When recorded mail to:

NOTICE OF MINING CLAIM LOCATION

ARIZONA STATE OFFICE
BU. LAND MANAGEMENT
NOV 28 1980
7:45 A.M.
PHOENIX, ARIZONA

1. ☐ Location ☐ Amendment ☐ Relocation
2. ☐ Placer ☒ Lode ☐ Millsite ☐ Tunnelsite
3. The name and address of the Locator is

Kent Dobbins Maurice Norman
Name

603 Kingsley, st. 517 St. Louis, st.
Address

Springfield, Missouri 65807
City State Zip

4. The name of the claim is Tinker Bell #8
5. The date of the location is Sept 10-1980
6. The claim is 1500 feet long and 600 feet wide. The distance from the Location monument to each end of the claim is 1500 feet in a 020° direction and 600 feet in a 110° direction.
7. The general course of the claim is from the Southwest to the Northeast.
8. The location of the claim is in Section 31, Township 26N, Range 20W G&SRB&M, WEAVER Mining District, MoHave County, Arizona.
9. If amending or relocating, the previous claim name was _____ _____ recorded in Docket _____; Book _____, _____ Mining District, _____ County, Arizona.
10. The location of the claim with reference to a natural object or permanent monument is This is A Set of Eight Claims Connected To each other and Numbered one Through Eight. All are The same Dimensions and Bearings. The Southwest 4X4 wood Post (Claim #1) Corner Marker is Located Approximately 2000' in A Northeast Direction from The U.S. Land Survey Geodetic Corner Marker for Sections 36-1 T26N R21W and Sections 31-6 T26N R20W and About 4.2 Miles from BM 2586 Highway 93

Date Sept 10 1980

Maurice Norman
Kent Dobbins
Signature

BOOK 673 PAGE 829

© Forms, Inc., 31 West Madison Street, Phoenix, Arizona 85003 / (602) 253-6612 / Form 39

MAP OF MINING CLAIM LOCATION

1. The name of the claim is Tinker Bell #8

2. The Southwest corner of the claim is 2000 feet in a 76° direction to a survey monument or permanent natural object described as U.S. Land Survey Geodetic Sec. Corner Marker of Section 36-1 & 31-6 T26N (R21W R20W)

3. The type of location monument is 4x4x4' wood Post
   The type of corner and end monuments are 2x2x4 wood Post

4. The bearing and distance between the corners of the claim are beginning at the Southwest corner of the claim, 1500 feet in a 020° direction to the Northwest corner, then 600 feet in a 110° direction to the North EAST corner, then 1500 feet in a 200° direction to the Southeast corner, then 600 feet in a 290° direction to the point of beginning.

MAP

One inch = One thousand feet

North Arrow (1)

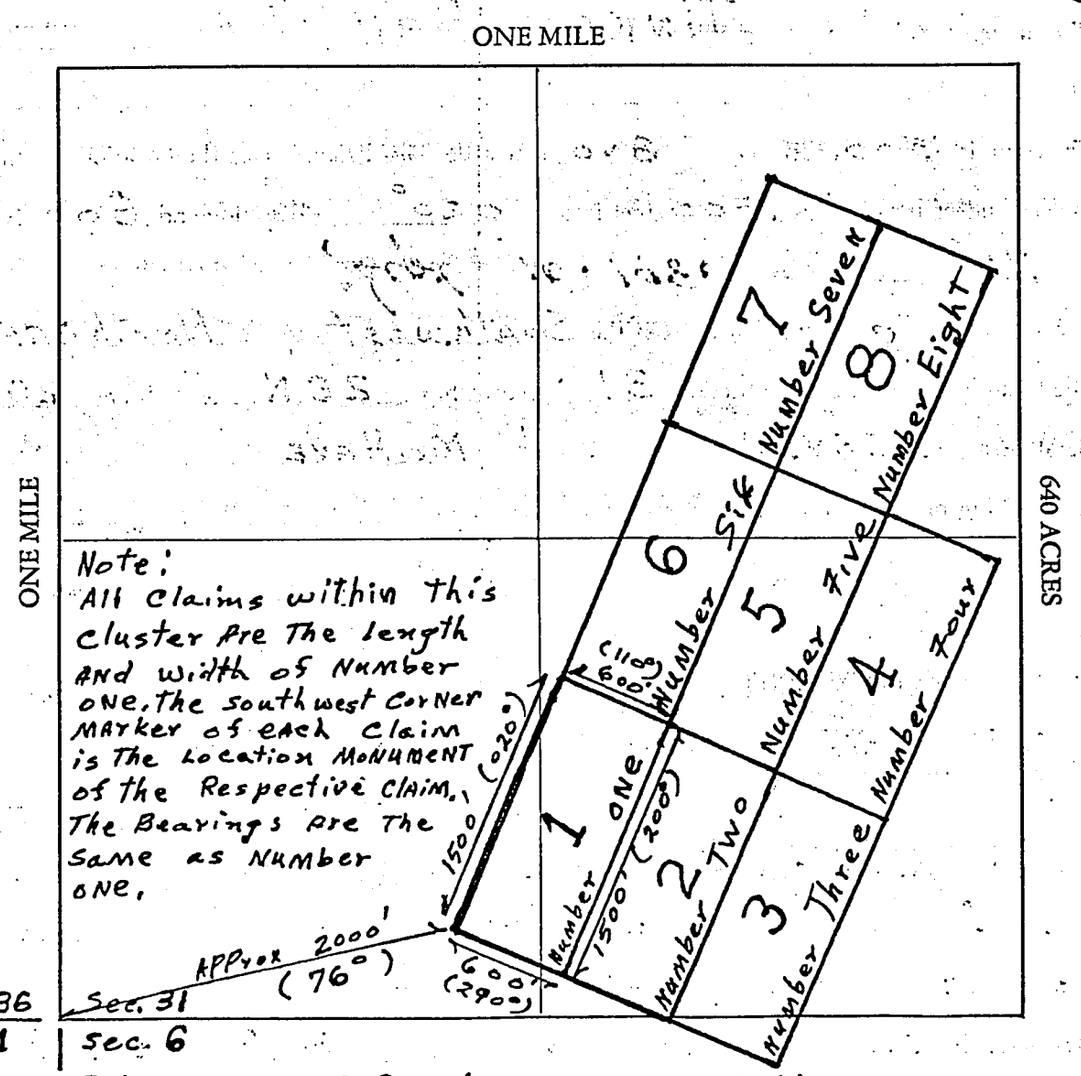

Section 31 Range 20 W Township 26 N, G&SRB&M

Date Sept-10-1980

Kent Dobbins
Signature

BOOK 673 PAGE 830

STATE OF ARIZONA, County of _____ } ss.

I hereby certify that the within instrument was filed and recorded NOV 24 '80 - 4:10 PM M.

In Docket No. _____, Page _____, at the request of Maurice Norman

Fee No.: 80 38989

When recorded mail to:

Witness my hand and official seal.

Joan Nuttall
County Recorder

By _____
Deputy Recorder

Fee: $ 3.00

NOTICE OF MINING CLAIM LOCATION

1. ☐ Location ☐ Amendment ☐ Relocation
2. ☐ Placer ☒ Lode ☐ Millsite ☐ Tunnelsite
3. The name and address of the Locator is

Maurice Norman And Kent Dobbins
Name

517 St. Louis Street
Address

Springfield MO 65806
City State

ARIZONA STATE OFFICE
BU. LAND MANAGEMENT
NOV 28 1980
7:45 A.M.
PHOENIX, ARIZONA

4. The name of the claim is Silver Bell #1
5. The date of the location is Sept 8-1980
6. The claim is 1500 feet long and 600 feet wide. The distance from the Location monument to each end of the claim is 1500 feet in a 020° direction and 600 feet in a 110° direction.
7. The general course of the claim is from the Southwest to the NorthEast.
8. The location of the claim is in Section 23-24-25, 26 Township 26N, Range 21W G&SRB&M, Weaver Mining District, Mohave County, Arizona.
9. If amending or relocating, the previous claim name was _____ recorded in Docket _____, Book _____, _____ Mining District, _____ County, Arizona.
10. The location of the claim with reference to a natural object or permanent monument is This is a set of eight claims numbered 1-8. All are the same dimensions and bearings the southwest 4"x4"x4' wood post (claim #5) corner marker is locater approx 1197' in a South direction from the US land Survey Geodetic corner Marker for sections 23-24-25+26 T26N R21W

Date Sept. 8-1980

Maurice Norman
Signature

BOOK 673 PAGE 963

© Forms, Inc., 31 West Madison Street, Phoenix, Arizona 85003 / (602) 253-6612 / Form 39

MAP OF MINING CLAIM LOCATION

1. The name of the claim is Silver Ball #1

2. The Southwest corner of the claim is 1197 feet in a 270° direction to a survey monument or permanent natural object described as US Land Survey Geodetic Sec Corner Marker for Sections 23-24-25-26 T26N R21W

3. The type of location monument is 4"x4"x4' wood post

   The type of corner and end monuments are 2"x2"x4' wood post

4. The bearing and distance between the corners of the claim are beginning at the Southwest corner of the claim, 1500 feet in a 020° direction to the Northwest corner, then 600 feet in a 110° direction to the North east corner, then 1500 feet in a 200° direction to the Southeast corner, then 600 feet in a 290° direction to the point of beginning.

MAP

One inch = One thousand feet

North Arrow

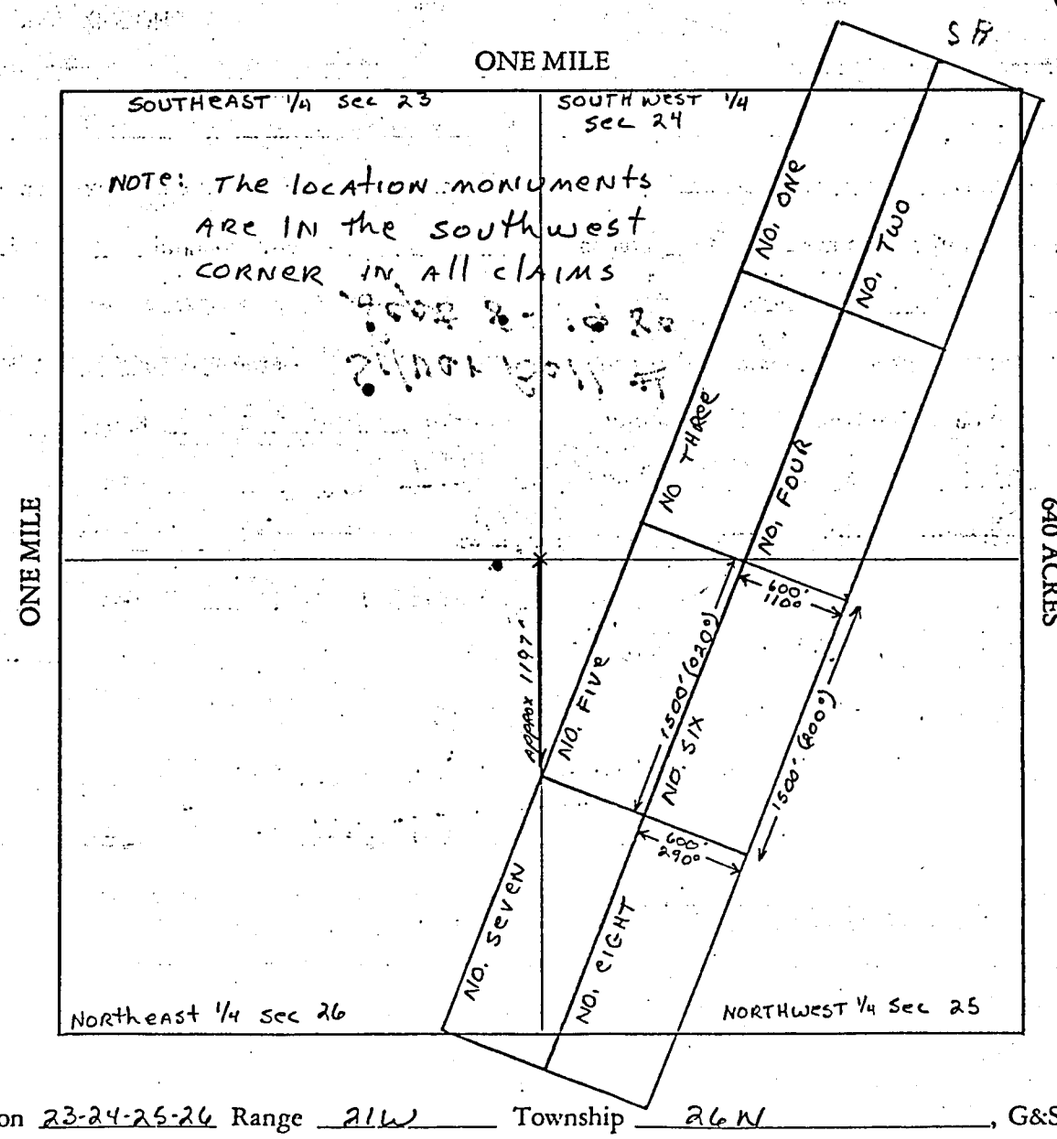

Section 23-24-25-26 Range 21W Township 26 N, G&SRB&M

Date Sept 8 - 1980

Signature

STATE OF ARIZONA, County of _____ } ss.

I hereby certify that the within instrument was filed and recorded NOV 24 '80 at 4 10 PM M.

In Docket No. _____, Page _____, at the request of Maurice Norman

When recorded mail to:

Witness my hand and official seal.

Joan McCall
County Recorder

By _____
Deputy Recorder

Fee No.: 80 38990

Fee: $ 3.00

80-11790

NOTICE OF MINING CLAIM LOCATION

1. ☐ Location ☐ Amendment ☐ Relocation
2. ☐ Placer ☒ Lode ☐ Millsite ☐ Tunnelsite
3. The name and address of the Locator is

Maurice Norman and Kent Dobbins
Name

517 St. Louis Street
Address

Springfield MO 65806
City State Zip

ARIZONA STATE OFFICE
BU. LAND MANAGEMENT
NOV 28 1980
7:45 A.M.
PHOENIX, ARIZONA

4. The name of the claim is Silver Bell #2
5. The date of the location is Sept 8-1980
6. The claim is 1500 feet long and 600 feet wide. The distance from the Location monument to each end of the claim is 1500 feet in a 020° direction and 600 feet in a 110° direction.
7. The general course of the claim is from the Southwest to the Northeast.
8. The location of the claim is in Section 23-24-25, 26 Township 26N, Range 21W G&SRB&M, Weaver Mining District, Mohave County, Arizona.
9. If amending or relocating, the previous claim name was _____ recorded in Docket _____, Book _____, _____ Mining District, _____ County, Arizona.
10. The location of the claim with reference to a natural object or permanent monument is This is a set of eight claims numbered 1-8. All are the same dimensions and bearings the southwest 4"x4"x4' wood post (claim #5) corner marker is locater approx 1197' in a South direction from the US land survey Geodetic corner marker for sections 23-24-25+26 T26N R21W

Date Sept 8 1980

Maurice Norman
Signature

BOOK 673 PAGE 965

© Forms, Inc., 31 West Madison Street, Phoenix, Arizona 85003 / (602) 253-6612 / Form 39

MAP OF MINING CLAIM LOCATION

1. The name of the claim is Silver Bell #2

2. The Southwest corner of the claim is 1197 feet in a 270° direction to a survey monument or permanent natural object described as US Land Survey Geodetic Sec Corner Marker for Sections 23-24-25-26 T26N R21W

3. The type of location monument is 4"x4"x4' wood post

   The type of corner and end monuments are 2"x2"x4' wood post

4. The bearing and distance between the corners of the claim are beginning at the Southwest corner of the claim, 1500 feet in a 020° direction to the Northwest corner, then 600 feet in a 110° direction to the Northeast corner, then 1500 feet in a 200° direction to the Southeast corner, then 600 feet in a 290° direction to the point of beginning.

MAP

One inch = One thousand feet

North Arrow

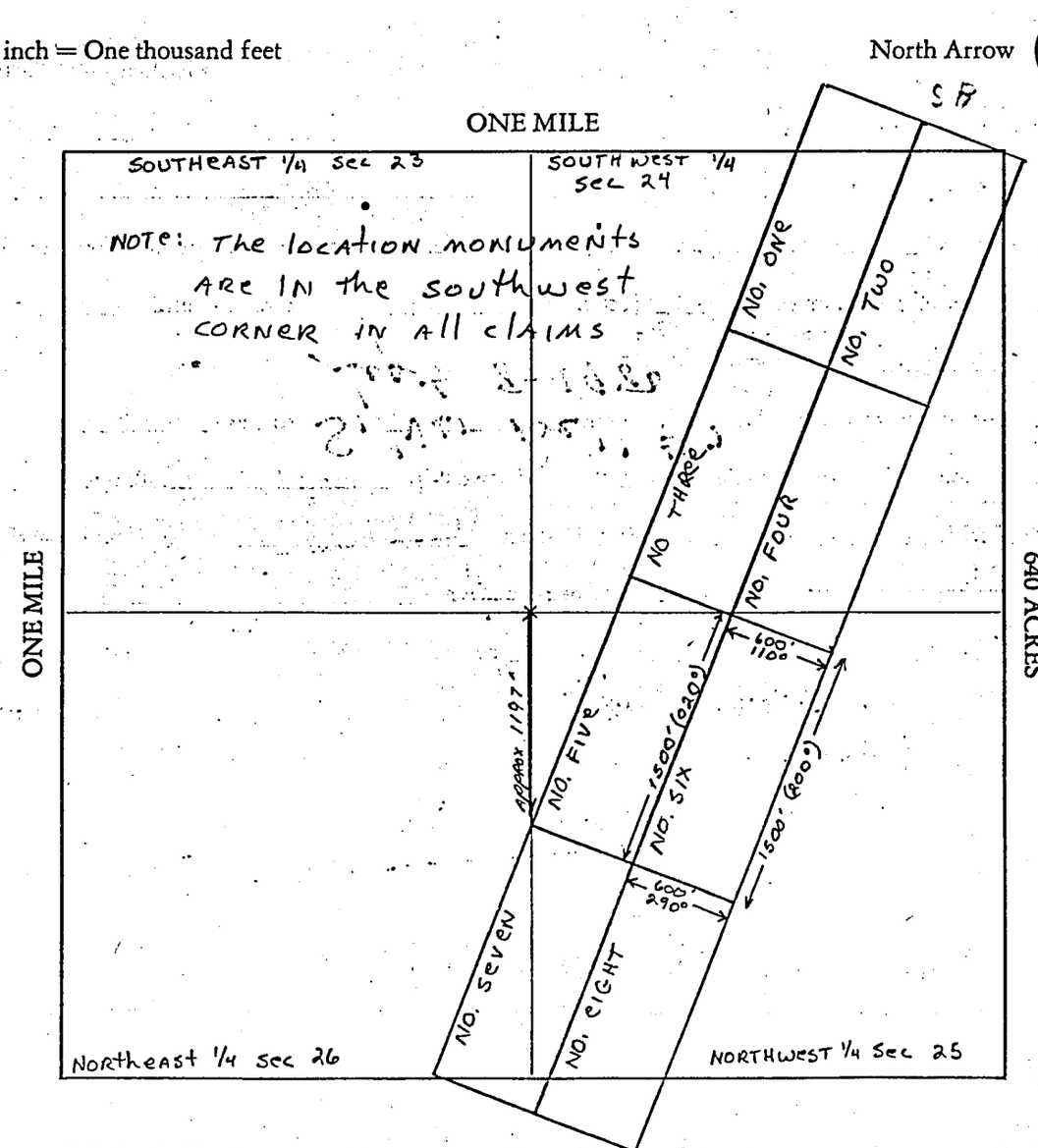

Section 23-24-25-26 Range 21W Township 26N, G&SRB&M

Date Sept 8-1980

Signature

STATE OF ARIZONA, County of _____ } ss.

I hereby certify that the within instrument was filed and recorded NOV 24 '80 - 4:10 PM M.

In Docket No. _____, Page _____, at the request of Maurice Norman

Witness my hand and official seal.

_____ County Recorder

By _____ Deputy Recorder

Fee No.: 80 38991

Fee: $ 3.00

When recorded mail to:

A MC 117949

NOTICE OF MINING CLAIM LOCATION

1. ☐ Location ☐ Amendment ☐ Relocation
2. ☐ Placer ☒ Lode ☐ Millsite ☐ Tunnelsite
3. The name and address of the Locator is

Maurice Norman and Kent Dobbins
Name

517 St. Louis Street
Address

Springfield MO 65806
City State Zip

ARIZONA STATE OFFICE
BU. LAND MANAGEMENT
NOV 28 1980
7:45 A.M.
PHOENIX, ARIZONA

4. The name of the claim is Silver Bell #3
5. The date of the location is Sept 8- 1980
6. The claim is 1500 feet long and 600 feet wide. The distance from the Location monument to each end of the claim is 1500 feet in a 020° direction and 600 feet in a 110° direction.
7. The general course of the claim is from the Southwest to the NorthEast.
8. The location of the claim is in Section 23-24-25, 26, Township 26W, Range 21W G&SRB&M, Weaver Mining District, Mohave County, Arizona.
9. If amending or relocating, the previous claim name was _____ recorded in Docket _____, Book _____, _____ Mining District, _____ County, Arizona.
10. The location of the claim with reference to a natural object or permanent monument is This is a set of eight claims numbered 1-8. All are the same dimensions and bearings the southwest 4"x4"x4' wood post (claim #5) corner marker is locater approx 1197' in a South direction from the U.S land Survey Geodetic corner marker for sections 23-24-25+26 T26N R21W

Date Sept 8-1980

Maurice Norman
Signature

BOOK 673 PAGE 967

© Forms, Inc., 31 West Madison Street, Phoenix, Arizona 85003 / (602) 253-6612 / Form 39

MAP OF MINING CLAIM LOCATION

1. The name of the claim is Silver Bell #3

2. The Southwest corner of the claim is 1197 feet in a 270° direction to a survey monument or permanent natural object described as US Land Survey Geodetic Sec Corner Marker for Sections 23-24-25-26 T26N R21W

3. The type of location monument is 4"x4"x4' wood post

   The type of corner and end monuments are 2"x2"x4' wood post

4. The bearing and distance between the corners of the claim are beginning at the Southwest corner of the claim, 1500 feet in a 020° direction to the Northwest corner, then 600 feet in a 110° direction to the North east corner, then 1500 feet in a 200° direction to the Southeast corner, then 600 feet in a 290° direction to the point of beginning.

MAP

One inch = One thousand feet

North Arrow

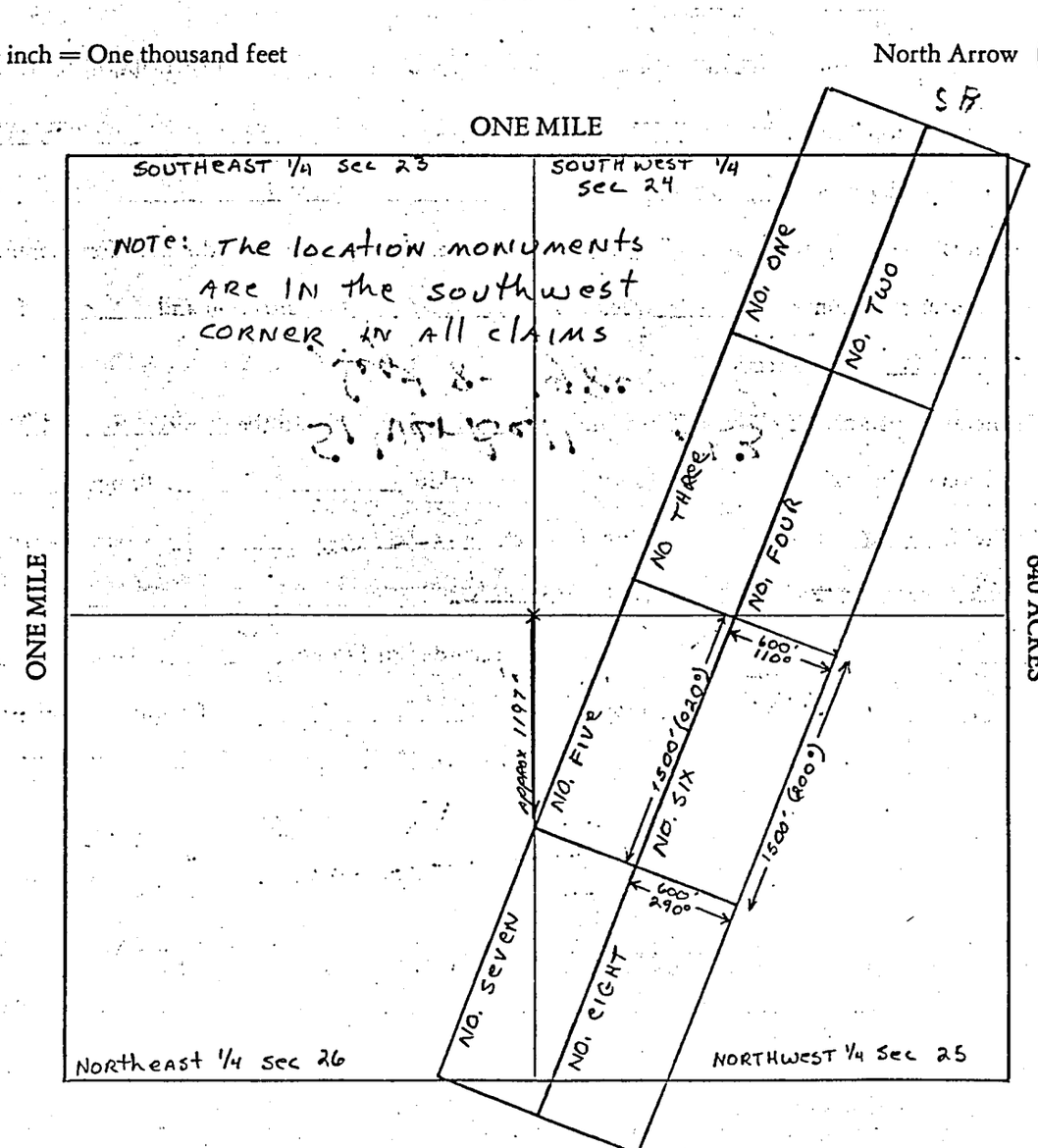

Section 23-24-25-26 Range 21W Township 26N, G&SRB&M

Date Sept 8-1980

Signature

BOOK 673 PAGE 968

STATE OF ARIZONA, County of _____ } ss.

I hereby certify that the within instrument was filed and recorded NOV 24 '80 at 4 10 PM M.

In Docket No. _____, Page _____, at the request of Maurice Norman

Fee No.: 80 38992

When recorded mail to:

Witness my hand and official seal.

Joan Pickell
County Recorder

By _____
Deputy Recorder

Fee: $ 3.00

NOTICE OF MINING CLAIM LOCATION

1. ☐ Location ☐ Amendment ☐ Relocation
2. ☐ Placer ☒ Lode ☐ Millsite ☐ Tunnelsite
3. The name and address of the Locator is

Maurice Norman and Kent Dobbins
Name

517 St. Louis Street
Address

Springfield MO 65806
City State

ARIZONA STATE OFFICE
BU. LAND MANAGEMENT
NOV 28 1980
7:45 A.M.
PHOENIX, ARIZONA

4. The name of the claim is Silver Ball #4
5. The date of the location is Sept 8-1980
6. The claim is 1500 feet long and 600 feet wide. The distance from the Location monument to each end of the claim is 1500 feet in a 020° direction and 600 feet in a 110° direction.
7. The general course of the claim is from the Southwest to the Northeast.
8. The location of the claim is in Section 23-24-25-26, Township 26N, Range 21W G&SRB&M, Weaver Mining District, Mohave County, Arizona.
9. If amending or relocating, the previous claim name was _____ recorded in Docket _____, Book _____, _____ Mining District, _____ County, Arizona.
10. The location of the claim with reference to a natural object or permanent monument is This is a set of eight claims numbered 1-8. All are the same dimensions and bearings the southwest 4"x4"x4' wood post (claim #5) corner marker is locater approx 1197' in a south direction from the US land survey Geodetic corner marker for sections 23-24-25+26 T26N R21W

Date Sept 8-1980

Maurice Norman
Signature

BOOK 673 PAGE 969

© Forms, Inc., 31 West Madison Street, Phoenix, Arizona 85003 / (602) 253-6612 / Form 39

MAP OF MINING CLAIM LOCATION

1. The name of the claim is Silver Bell #4

2. The Southwest corner of the claim is 1197 feet in a 270° direction to a survey monument or permanent natural object described as US Land Survey Geodetic Sec Corner Marker for Sections 23-24-25-26 T26N R21W

3. The type of location monument is 4"x4"x4' wood post

   The type of corner and end monuments are 2"x2"x4' wood post

4. The bearing and distance between the corners of the claim are beginning at the Southwest corner of the claim, 1500 feet in a 020° direction to the Northwest corner, then 600 feet in a 110° direction to the Northeast corner, then 1500 feet in a 200° direction to the Southeast corner, then 600 feet in a 290° direction to the point of beginning.

MAP

One inch = One thousand feet

North Arrow

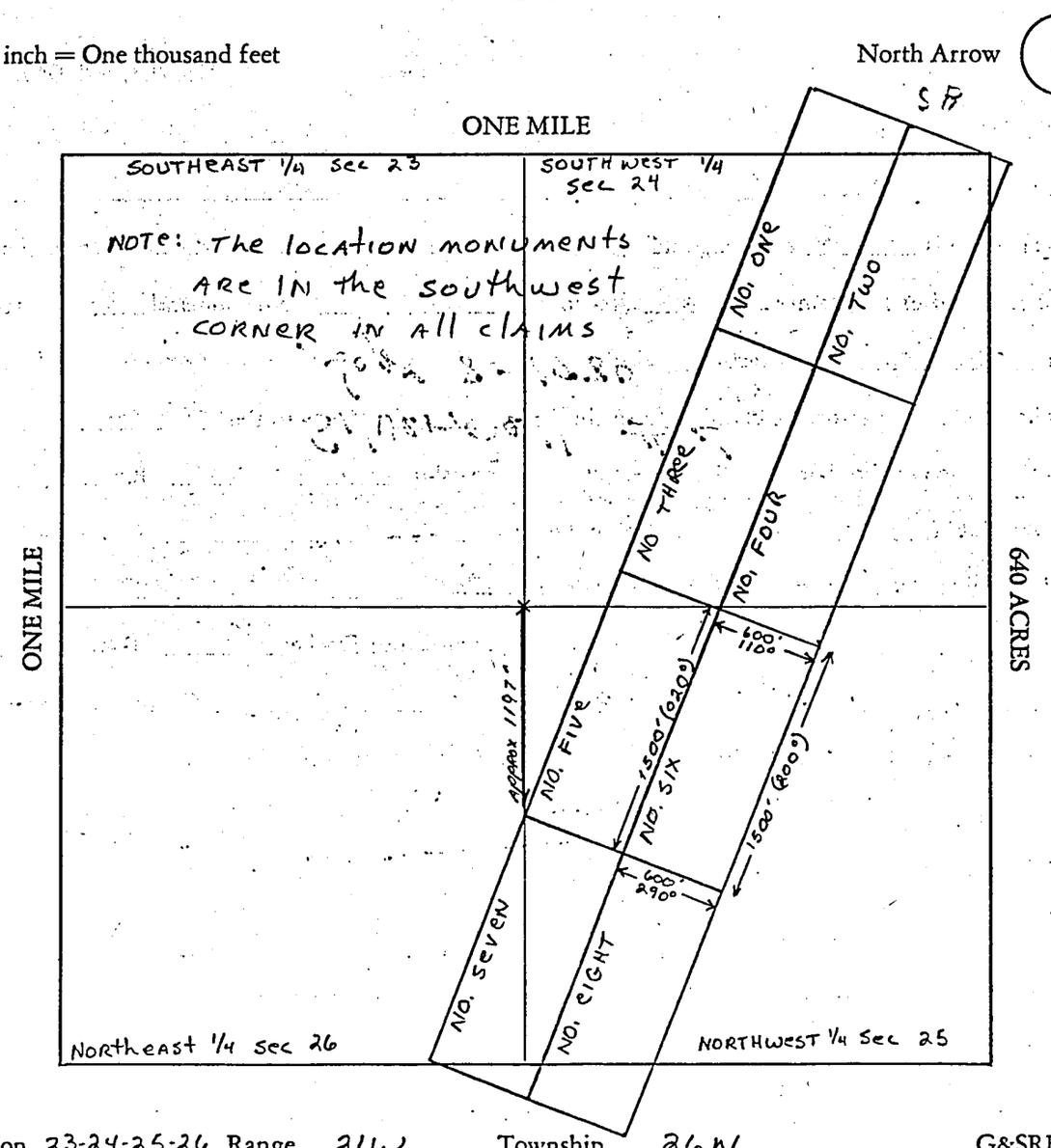

Section 23-24-25-26 Range 21W Township 26N, G&SRB&M

Date Sept 8-1980

Signature

BOOK 673 PAGE 970

STATE OF ARIZONA, County of _____ } ss.

I hereby certify that the within instrument was filed and recorded NOV 24 '80 - 4 10 aPM M.

In Docket No. _____, Page _____, at the request of Maurice Norman

Witness my hand and official seal.

_____ County Recorder

By _____ Deputy Recorder

Fee No.: 80 38993

Fee: $ 3.00

When recorded mail to:

NOTICE OF MINING CLAIM LOCATION

1. ☐ Location ☐ Amendment ☐ Relocation
2. ☐ Placer ☒ Lode ☐ Millsite ☐ Tunnelsite
3. The name and address of the Locator is

Maurice Norman and Kent Dobbins
Name

517 St. Louis Street
Address

Springfield MO 65806
City State

ARIZONA STATE OFFICE
BU. LAND MANAGEMENT
NOV 28 1980
7:45 A.M.
PHOENIX, ARIZONA

4. The name of the claim is Silver Ball #5
5. The date of the location is Sept 8. 1980
6. The claim is 1500 feet long and 600 feet wide. The distance from the Location monument to each end of the claim is 1500 feet in a 020° direction and 600 feet in a 110° direction.
7. The general course of the claim is from the Southwest to the Northeast.
8. The location of the claim is in Section 23-24-25, 26, Township 26N, Range 21W G&SRB&M, Weaver Mining District, Mohave County, Arizona.
9. If amending or relocating, the previous claim name was _____ recorded in Docket _____, Book _____, _____ Mining District, _____ County, Arizona.
10. The location of the claim with reference to a natural object or permanent monument is This is a set of eight claims numbered 1-8. All are the same dimensions and bearings the southwest 4"x4"x4' wood post (claim #5) corner marker is locater approx 1197' in a South direction from the US land Survey Geodetic corner marker for sections 23-24-25+26 T26N R21W

Date Sept 8- 1980

Maurice Norman
Signature

BOOK 673 PAGE 971

© Forms, Inc., 31 West Madison Street, Phoenix, Arizona 85003 / (602) 253-6612 / Form 39

MAP OF MINING CLAIM LOCATION

1. The name of the claim is Silver Bell #5

2. The Southwest corner of the claim is 1197 feet in a 270° direction to a survey monument or permanent natural object described as US Land Survey Geodetic Sec Corner Marker for Sections 23-24-25-26 T26N R21W

3. The type of location monument is 4"x4"x4' wood post

   The type of corner and end monuments are 2"x2"x4' wood post

4. The bearing and distance between the corners of the claim are beginning at the Southwest corner of the claim, 1500 feet in a 020° direction to the Northwest corner, then 600 feet in a 110° direction to the North east corner, then 1500 feet in a 200° direction to the Southeast corner, then 600 feet in a 290° direction to the point of beginning.

MAP

One inch = One thousand feet

North Arrow

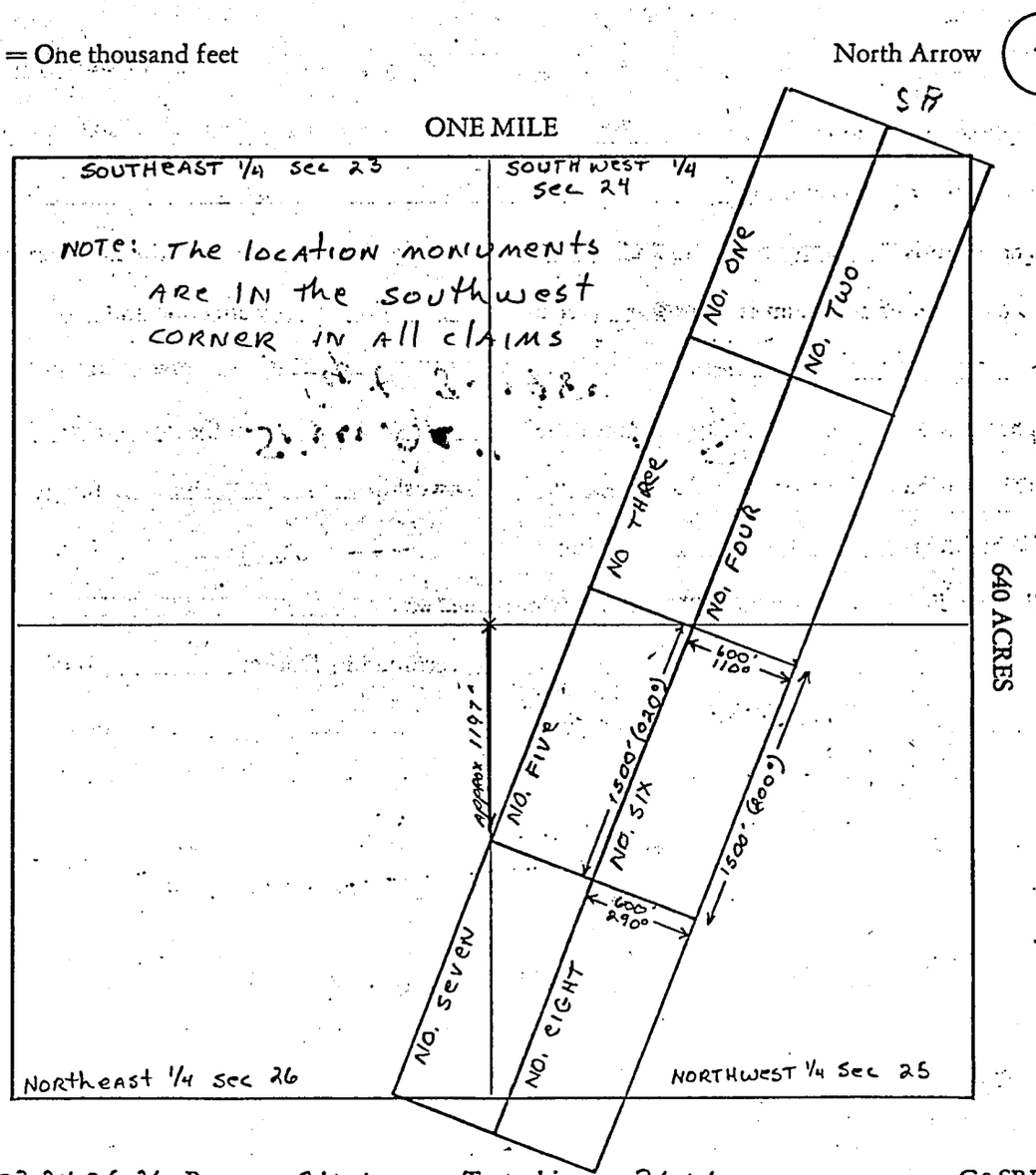

Section 23-24-25-26 Range 21W Township 26N, G&SRB&M

Date Sept 8-1980

Signature

STATE OF ARIZONA, County of _____ } ss.

I hereby certify that the within instrument was filed and recorded NOV 24 '80 - 4 10 PM M.

In Docket No. _____, Page _____, at the request of Maurice Norman

Witness my hand and official seal.

Joan Rudall
County Recorder

By _____
Deputy Recorder

Fee No.: 80 38994

Fee: $ 3.00

When recorded mail to:

NOTICE OF MINING CLAIM LOCATION

1. ☐ Location ☐ Amendment ☒ Relocation
2. ☐ Placer ☒ Lode ☐ Millsite ☐ Tunnelsite
3. The name and address of the Locator is

Maurice Norman and Kent Dobbins
Name

517 St. Louis Street
Address

Springfield MO 65806
City State Zip

ARIZONA STATE OFFICE
BU. LAND MANAGEMENT
NOV 28 1980
7:45 A.M.
PHOENIX, ARIZONA

4. The name of the claim is Silver Bell #6
5. The date of the location is Sept 8- 1980
6. The claim is 1500 feet long and 600 feet wide. The distance from the Location monument to each end of the claim is 1500 feet in a 020° direction and 600 feet in a 110° direction.
7. The general course of the claim is from the Southwest to the Northeast.
8. The location of the claim is in Section 23-24-25, 26 Township 26N, Range 21W G&SRB&M, Weaver Mining District, Mohave County, Arizona.
9. If amending or relocating, the previous claim name was _____ recorded in Docket _____, Book _____, _____ Mining District, _____ County, Arizona.
10. The location of the claim with reference to a natural object or permanent monument is This is a set of eight claims numbered 1-8. All are the same dimensions and bearings the southwest 4"x4"x4' wood post (claim #5) corner marker is locater approx 1197' in a south direction from the US land survey Geodetic corner marker for sections 23-24-25+26 T26N R21W

Date Sept 8 1980

Maurice Norman
Signature

BOOK 673 PAGE 973

© Forms, Inc., 31 West Madison Street, Phoenix, Arizona 85003 / (602) 253-6612 / Form 39

MAP OF MINING CLAIM LOCATION

1. The name of the claim is Silver Bell #6

2. The Southwest corner of the claim is 1197 feet in a 270° direction to a survey monument or permanent natural object described as US Land Survey Geodetic See Corner Marker for Sections 23-24-25-26 T26N R21W

3. The type of location monument is 4"x4"x4' wood post

   The type of corner and end monuments are 2"x2"x4' wood post

4. The bearing and distance between the corners of the claim are beginning at the Southwest corner of the claim, 1500 feet in a 020° direction to the Northwest corner, then 600 feet in a 110° direction to the North east corner, then 1500 feet in a 200° direction to the Southeast corner, then 600 feet in a 290° direction to the point of beginning.

MAP

One inch = One thousand feet

North Arrow

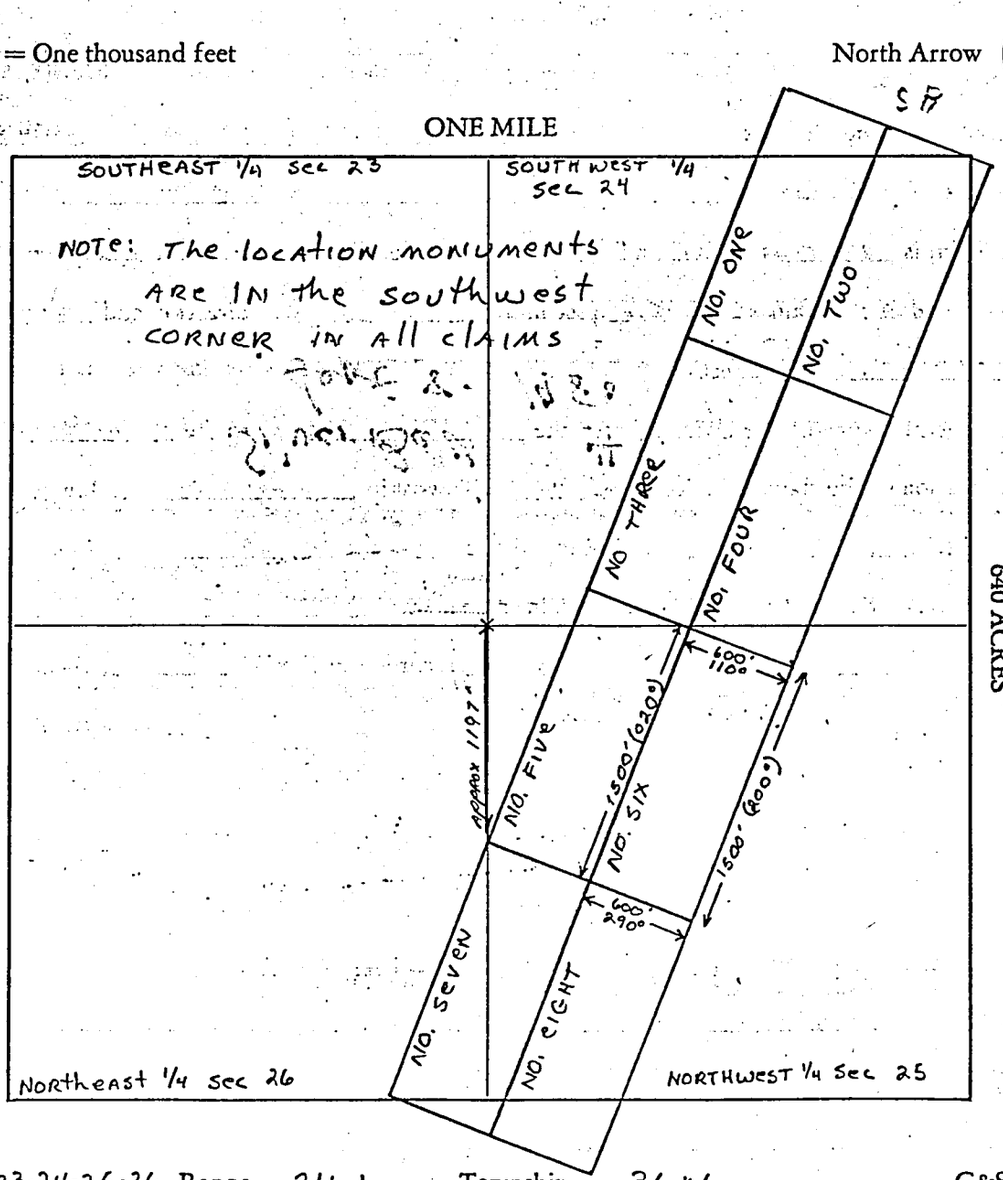

Section 23-24-25-26 Range 21W Township 26N, G&SRB&M

Date Sept 8-1980

Signature

BOOK 673 PAGE 974

STATE OF ARIZONA, County of _____ } ss.

I hereby certify that the within instrument was filed and recorded NOV 24 '80 at 4 10 PM M.

Fee No.: 80 38995

In Docket No. _____, Page _____, at the request of Maurice Norman

When recorded mail to:

Witness my hand and official seal.

Joan Rubell
County Recorder

By _____
Deputy Recorder

Fee: $ 3.00

NOTICE OF MINING CLAIM LOCATION

ARIZONA STATE OFFICE
BU. LAND MANAGEMENT
NOV 28 1980
7:45 A.M.
PHOENIX, ARIZONA

1. ☐ Location ☐ Amendment ☐ Relocation
2. ☐ Placer ☒ Lode ☐ Millsite ☐ Tunnelsite
3. The name and address of the Locator is

Maurice Norman and Kent Dobbins
Name

517 St. Louis Street
Address

Springfield MO 65806
City State Zip

4. The name of the claim is Silver Bell # 7
5. The date of the location is Sept 8. 1980
6. The claim is 1500 feet long and 600 feet wide. The distance from the Location monument to each end of the claim is 1500 feet in a 020° direction and 600 feet in a 110° direction.
7. The general course of the claim is from the Southwest to the Northeast.
8. The location of the claim is in Section 23-24-25, 26, Township 26N, Range 21W G&SRB&M, Weaver Mining District, Mohave County, Arizona.
9. If amending or relocating, the previous claim name was _____ recorded in Docket _____, Book _____, _____ Mining District, _____ County, Arizona.
10. The location of the claim with reference to a natural object or permanent monument is This is a set of eight claims numbered 1-8. All are the same dimensions and bearings the southwest 4"x4"x4' wood post (claim #5) corner marker is locater approx 1197' in a South direction from the US land Survey Geodetic corner marker for sections 23-24-25+26 T26N R21W

Date Sept. 8. 1980

Maurice Norman
Signature

BOOK 673 PAGE 975

© Forms, Inc., 31 West Madison Street, Phoenix, Arizona 85003 / (602) 253-6612 / Form 39

MAP OF MINING CLAIM LOCATION

1. The name of the claim is Silver Bell #1

2. The Southwest corner of the claim is 1197 feet in a 270° direction to a survey monument or permanent natural object described as US Land Survey Geodetic Sec Corner Marker for Sections 23-24-25-26 T26N R21W

3. The type of location monument is 4"x4"x4' wood post

   The type of corner and end monuments are 2"x2"x4' wood post

4. The bearing and distance between the corners of the claim are beginning at the Southwest corner of the claim, 1500 feet in a 020° direction to the Northwest corner, then 600 feet in a 110° direction to the Northeast corner, then 1500 feet in a 200° direction to the Southeast corner, then 600 feet in a 290° direction to the point of beginning.

MAP

One inch = One thousand feet

North Arrow

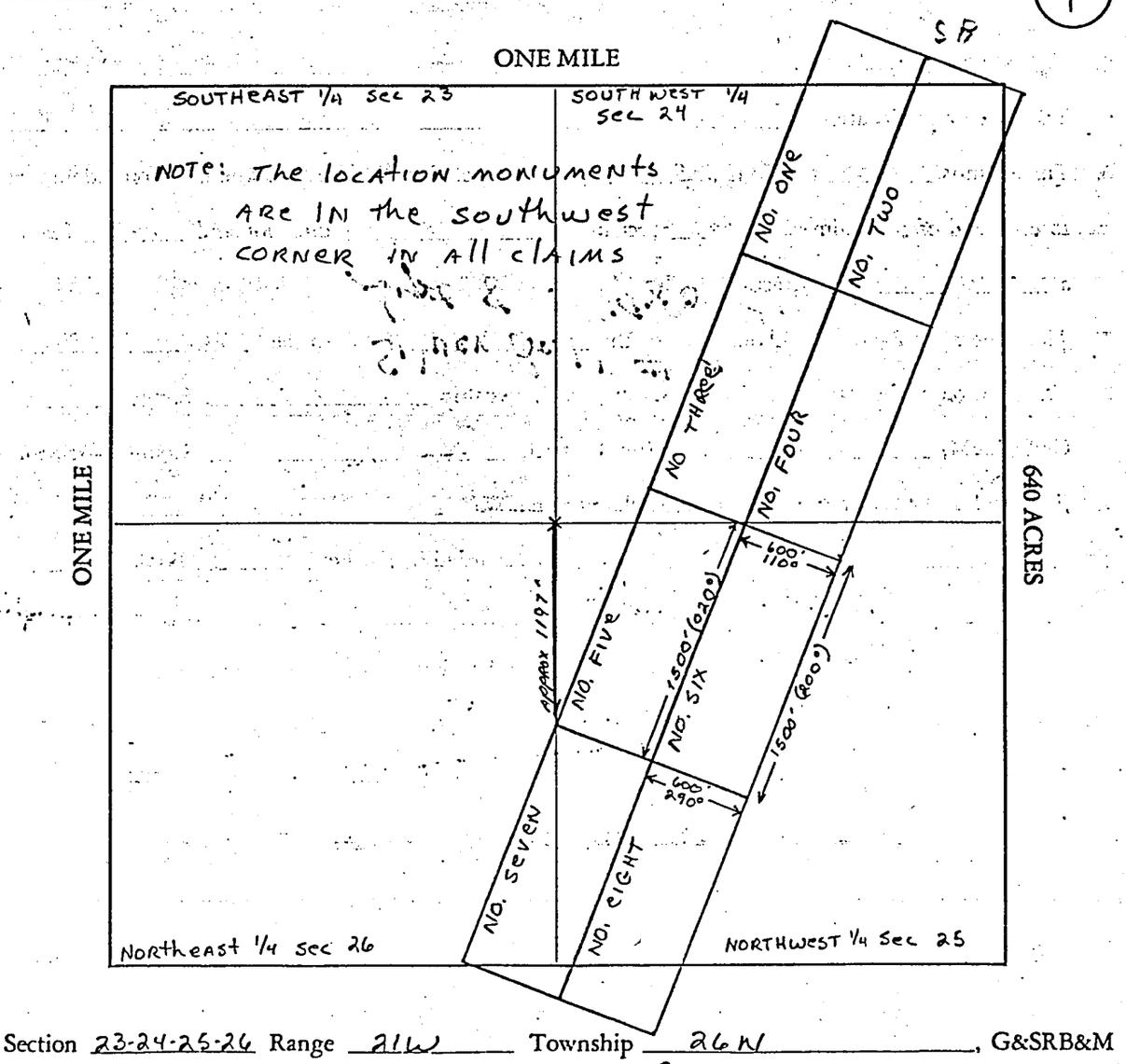

Section 23-24-25-26 Range 21W Township 26N, G&SRB&M

Date Sept 8-1980

Signature

STATE OF ARIZONA, County of _____ } ss.

I hereby certify that the within instrument was filed and recorded NOV 24 '80 - 4 10 PM, 19___, at _____ M. In Docket No. _____, Page _____, at the request of Maurice Norman

Witness my hand and official seal.

_____ County Recorder

By _____ Deputy Recorder

Fee No.: 80 38936

Fee: $ 3.00

When recorded mail to:

MC 117054

NOTICE OF MINING CLAIM LOCATION

ARIZONA STATE OFFICE
BU. LAND MANAGEMENT
NOV 28 1980
7:45 A.M.
PHOENIX, ARIZONA

1. ☐ Location ☐ Amendment ☐ Relocation
2. ☐ Placer ☒ Lode ☐ Millsite ☐ Tunnelsite
3. The name and address of the Locator is

Maurice Norman And Kent Dobbins
Name

517 St. Louis Street
Address

Springfield MO 65806
City State Zip

4. The name of the claim is Silver Bell #8
5. The date of the location is _____
6. The claim is 1500 feet long and 600 feet wide. The distance from the Location monument to each end of the claim is 1500 feet in a 020° direction and 600 feet in a 110° direction.
7. The general course of the claim is from the Southwest to the Northeast.
8. The location of the claim is in Section 23-24-25, 26, Township 26N, Range 21W G&SRB&M, Weaver Mining District, Mohave County, Arizona.
9. If amending or relocating, the previous claim name was _____ recorded in Docket _____, Book _____, _____ Mining District, _____ County, Arizona.
10. The location of the claim with reference to a natural object or permanent monument is This is a set of eight claims numbered 1-8. All are the same dimensions and bearings the southwest 4"x4"x4' wood post (claim #5) corner marker is locater approx 1197' in a south direction from the US land survey Geodetic corner marker for sections 23-24-25+26 T26N R21W

Date Sept. 8-1980

Maurice Norman
Kent Dobbins
Signature

BOOK 673 PAGE 977

© Forms, Inc., 31 West Madison Street, Phoenix, Arizona 85003 / (602) 253-6612 / Form 39

MAP OF MINING CLAIM LOCATION

1. The name of the claim is Silver Bell #8

2. The Southwest corner of the claim is 1197 feet in a 270° direction to a survey monument or permanent natural object described as US Land Survey Geodetic Sec Corner Marker for sections 23-24-25-26 T26N R21W

3. The type of location monument is 4"x4"x4' wood post

   The type of corner and end monuments are 2"x2"x4' wood post

4. The bearing and distance between the corners of the claim are beginning at the Southwest corner of the claim, 1500 feet in a 020° direction to the Northwest corner, then 600 feet in a 110° direction to the Northeast corner, then 1500 feet in a 200° direction to the Southeast corner, then 600 feet in a 290° direction to the point of beginning.

MAP

One inch = One thousand feet

North Arrow

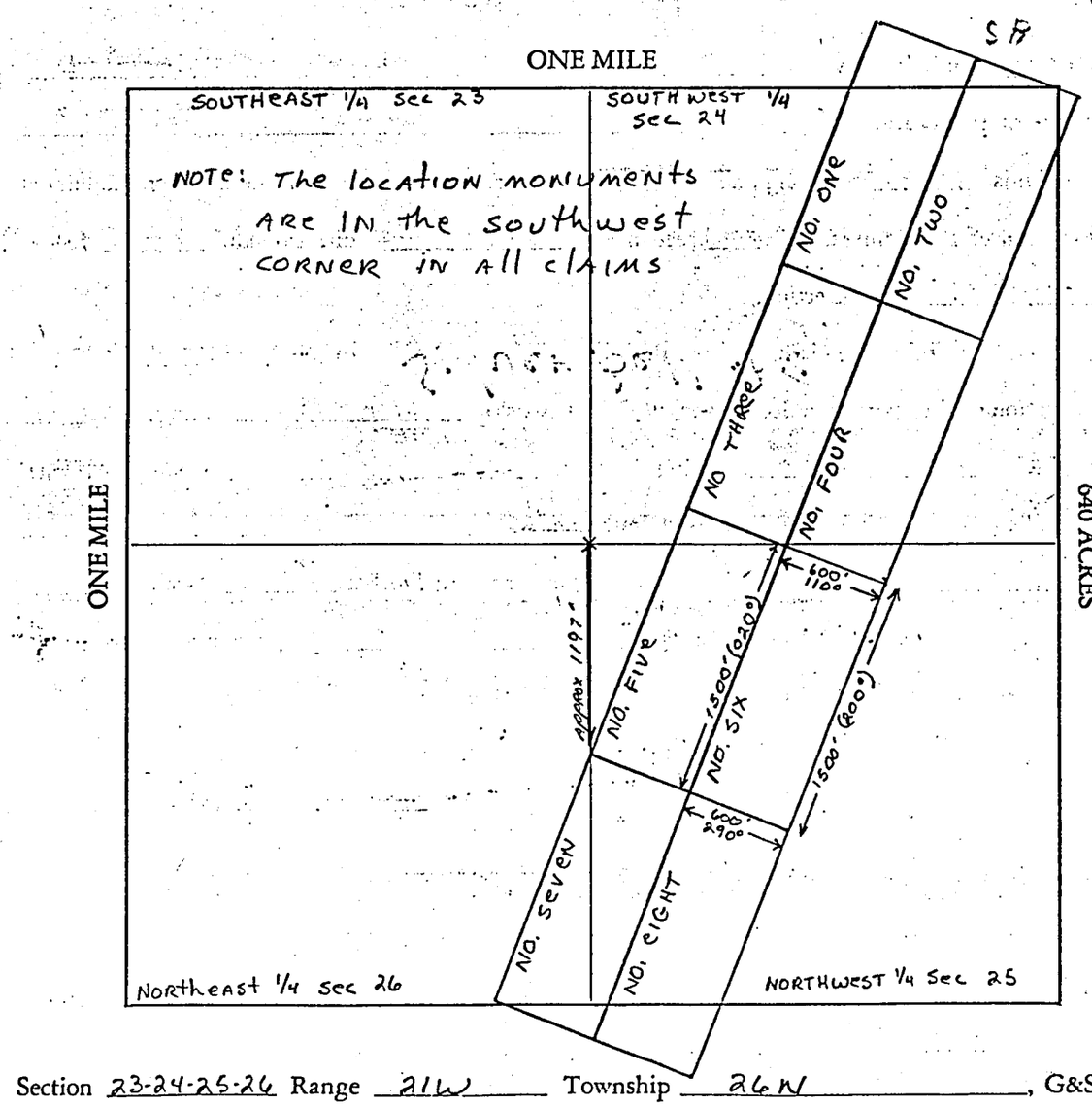

Section 23-24-25-26 Range 21W Township 26N, G&SRB&M

Date Sept-8-1980

Signature

STATE OF ARIZONA, County of _____ } ss.

I hereby certify that the within instrument was filed and recorded NOV 24 '80 - 4 10 PM, 19___, at _____ M.

In Docket No. _____, Page _____, at the request of Maurice Norman

When recorded mail to:

Witness my hand and official seal.

County Recorder

By _____ Deputy Recorder

Fee No.: 80 38997

Fee: $ 3.00

NOTICE OF MINING CLAIM LOCATION

ARIZONA STATE OFFICE
BU. LAND MANAGEMENT
NOV 28 1980
7:45 A.M.
PHOENIX, ARIZONA

1. ☐ Location ☐ Amendment ☐ Relocation
2. ☐ Placer ☒ Lode ☐ Millsite ☐ Tunnelsite
3. The name and address of the Locator is

MAURICE NORMAN AND Kent Dobbins
Name

517 St Louis Street
Address

Springfield MO 65806
City State Zip

4. The name of the claim is Silver Bell #9
5. The date of the location is Sept 8 1980
6. The claim is 1500 feet long and 600 feet wide. The distance from the Location monument to each end of the claim is 1500 feet in a 020° direction and 600 feet in a 110° direction.
7. The general course of the claim is from the Southwest to the Northeast.
8. The location of the claim is in Section 25-26-35 36 Township 26N, Range 21W G&SRB&M, Weaver Mining District, Mohave County, Arizona.
9. If amending or relocating, the previous claim name was _____ _____ recorded in Docket _____, Book _____, _____ Mining District, _____ County, Arizona.
10. The location of the claim with reference to a natural object or permanent monument is This is A set of NINE claims Connected to each other AND NUMBERED 9 thru 17. All are the same dimensions and Bearings. The southwest 4"x4"x4' wood Post is located APPROX. 767 ft in a South West Direction from the US Land Survey Geodetic Corner Marker for sections 25-26-35-36 T25N R21W.

Date Sept 8 1980

Maurice Norman
Signature

BOOK 673 PAGE 979

© Forms, Inc., 31 West Madison Street, Phoenix, Arizona 85003 / (602) 253-6612 / Form 39

MAP OF MINING CLAIM LOCATION

1. The name of the claim is Silver Ball #9

2. The Southwest corner of the claim is 767 feet in a 306° direction to a survey monument or permanent natural object described as US Land Survey Geodetic Sec Corner Marker for sections 25-26-35+36 T26N R21W

3. The type of location monument is 4"x4"x4' wood post

   The type of corner and end monuments are 2"x2"x4' wood post

4. The bearing and distance between the corners of the claim are beginning at the Southwest corner of the claim, 1500 feet in a 020° direction to the Northwest corner, then 600 feet in a 110° direction to the Northeast corner, then 1500 feet in a 200° direction to the Southeast corner, then 600 feet in a 290° direction to the point of beginning.

MAP

One inch = One thousand feet

North Arrow

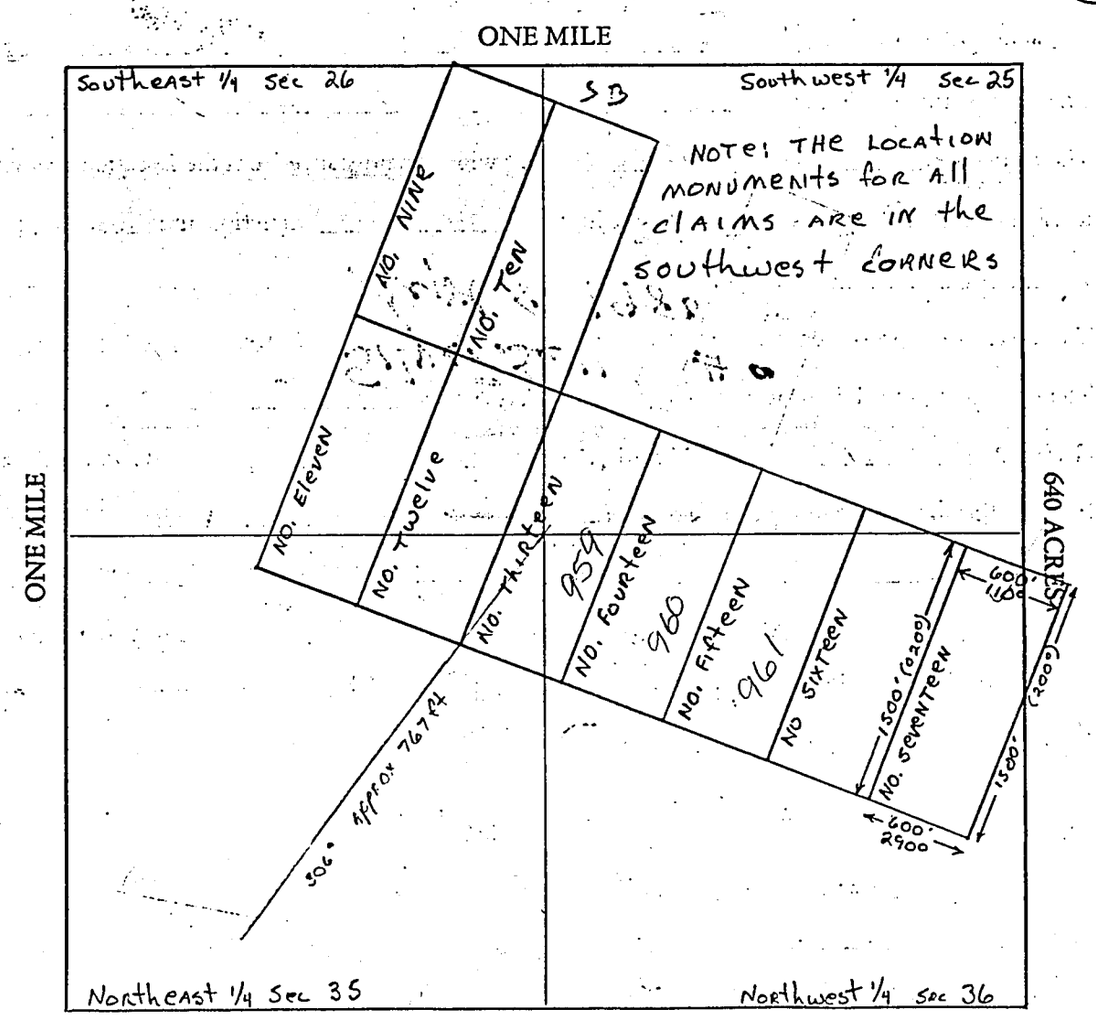

Section 25-26-35+36 Range 21W Township 26N, G&SRB&M

Date Sept 8 - 1980

Signature

STATE OF ARIZONA, County of _____ } ss.

I hereby certify that the within instrument was filed and recorded NOV 24 '80 - 4 10 PM, 19___, at _____ M.

In Docket No. _____, Page _____, at the request of Maurice Norman.

Witness my hand and official seal.

County Recorder

By C Crane Deputy Recorder

Fee No.: 80 38998

Fee: $ 3.00

When recorded mail to:

NOTICE OF MINING CLAIM LOCATION

ARIZONA STATE OFFICE
BU. LAND MANAGEMENT
NOV 28 1980
7:45 A.M.
PHOENIX, ARIZONA

1. ☐ Location ☐ Amendment ☐ Relocation
2. ☐ Placer ☒ Lode ☐ Millsite ☐ Tunnelsite
3. The name and address of the Locator is

Maurice Norman and Kent Dobbins
Name

517 St Louis Street
Address

Springfield MO 65806
City State Zip

4. The name of the claim is Silver Bell #10
5. The date of the location is Sept 8 1980
6. The claim is 1500 feet long and 600 feet wide. The distance from the Location monument to each end of the claim is 1500 feet in a 020° direction and 600 feet in a 110° direction.
7. The general course of the claim is from the Southwest to the Northeast.
8. The location of the claim is in Section 25-26-35 (36) Township 26N, Range 21W G&SRB&M, Weaver Mining District, Mohave County, Arizona.
9. If amending or relocating, the previous claim name was _____ recorded in Docket _____, Book _____, _____ Mining District, _____ County, Arizona.
10. The location of the claim with reference to a natural object or permanent monument is This is A set of nine claims connected to each other and numbered 9 thru 17. All are the same dimensions and bearings. The southwest 4"x4"x4' wood post is located approx. 767 ft in a south west direction from the US Land Survey Geodetic Corner Marker for sections 25-26-35-36 T25N R21W

Date Sept 8 1980

Maurice Norman
Signature

BOOK 673 PAGE 981

© Forms, Inc., 31 West Madison Street, Phoenix, Arizona 85003 / (602) 253-6612 / Form 39

MAP OF MINING CLAIM LOCATION

1. The name of the claim is Silver Bell #10

2. The Southwest corner of the claim is 767 feet in a 306° direction to a survey monument or permanent natural object described as US Land Survey Geodetic Sec Corner Marker for sections 25-26-35+36 T26N-R21W

3. The type of location monument is 4"x4"x4' wood post

   The type of corner and end monuments are 2"x2"x4' wood post

4. The bearing and distance between the corners of the claim are beginning at the Southwest corner of the claim, 1500 feet in a 020° direction to the Northwest corner, then 600 feet in a 110° direction to the Northeast corner, then 1500 feet in a 200° direction to the Southeast corner, then 600 feet in a 290° direction to the point of beginning.

MAP

One inch = One thousand feet

North Arrow

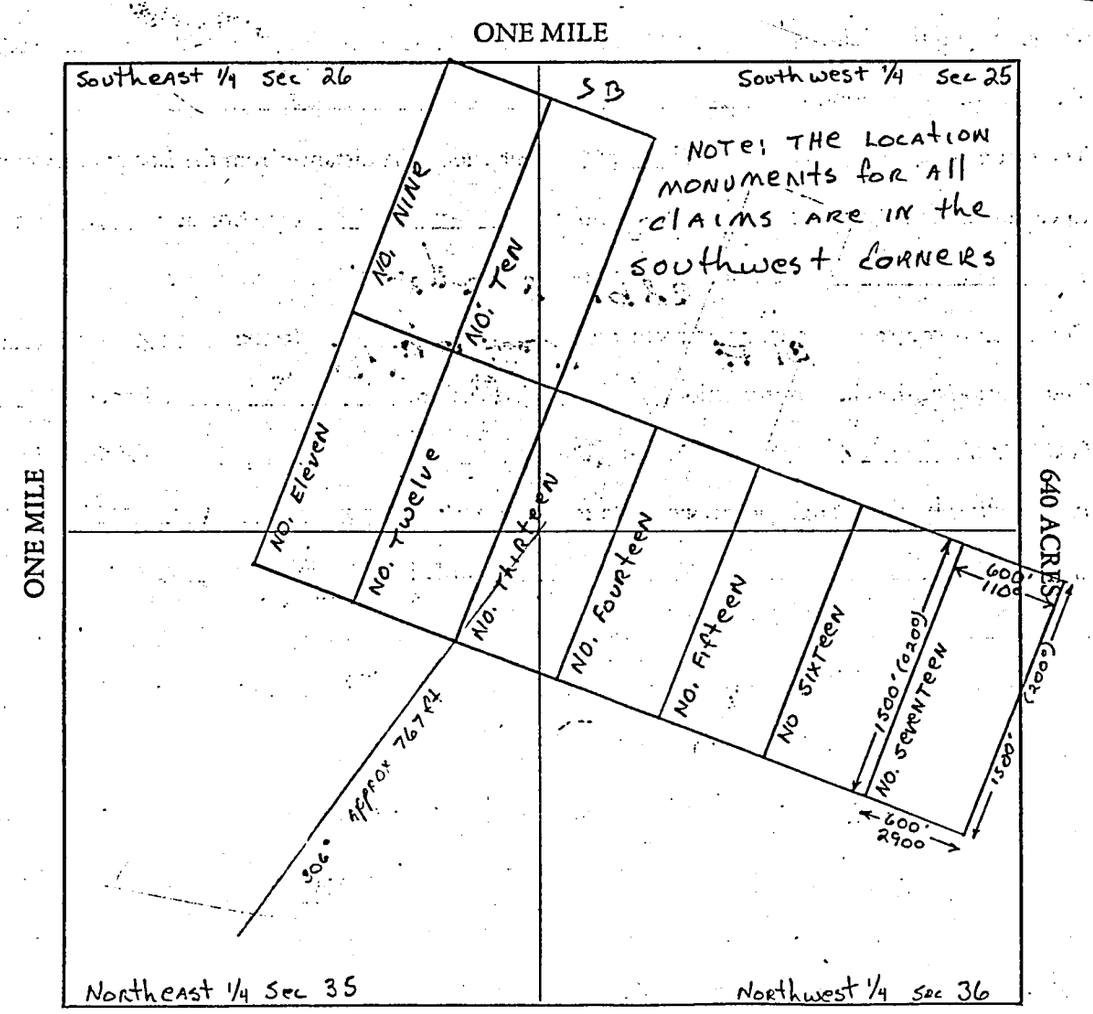

Section 25-26-35+36 Range 21W Township 26N, G&SRB&M

Date Sept 8, 1980

Signature

STATE OF ARIZONA, County of _____ } ss.

I hereby certify that the within instrument was filed and recorded NOV 24 '80 - 4 10 PM, 19___, at _____ M. In Docket No. _____, Page _____, at the request of Maurice Norman

Fee No.: 80 38999

When recorded mail to:

Witness my hand and official seal.

County Recorder

By _____ Deputy Recorder

Fee: $ 3.00

NOTICE OF MINING CLAIM LOCATION

ARIZONA STATE OFFICE
BU. LAND MANAGEMENT
NOV 28 1980
7:45 A.M.
PHOENIX, ARIZONA

1. ☐ Location ☐ Amendment ☐ Relocation
2. ☐ Placer ☒ Lode ☐ Millsite ☐ Tunnelsite
3. The name and address of the Locator is

Maurice Norman and Kent Dobbins
Name

517 St Louis Street
Address

Springfield MO 65806
City State Zip

4. The name of the claim is Silver Bell #11
5. The date of the location is ~~Sept~~ Sept 8 1980
6. The claim is 1500 feet long and 600 feet wide. The distance from the Location monument to each end of the claim is 1500 feet in a 020° direction and 600 feet in a 110° direction.
7. The general course of the claim is from the Southwest to the Northeast.
8. The location of the claim is in Section 25-26-35-36 Township 26N, Range 21W G&SRB&M, Weaver Mining District, Mohave County, Arizona.
9. If amending or relocating, the previous claim name was _____ recorded in Docket _____, Book _____, _____ Mining District, _____ County, Arizona.
10. The location of the claim with reference to a natural object or permanent monument is This is A set of NINE claims Connected to each other and NUMBERED 9 thru 17. All are the same dimensions and Bearings. The southwest 4"x4"x4' wood Post is located APPROX. 767 ft in a South West direction from the US Land Survey Geodetic Corner Marker for sections 25-26-35-36 T26N R21W

Date Sept 8. 1980

Maurice Norman
Signature

BOOK 673 PAGE 983

© Forms, Inc., 31 West Madison Street, Phoenix, Arizona 85003 / (602) 253 6612 / Form 39

MAP OF MINING CLAIM LOCATION

1. The name of the claim is Silver Bell #11

2. The Southwest corner of the claim is 767 feet in a 306° direction to a survey monument or permanent natural object described as US LAND SURVEY Geodetic Sec CORNER MARKER for SECTIONS 25-26-35+36 T26N R21W

3. The type of location monument is 4"x4"x4' WOOD POST

   The type of corner and end monuments are 2"x2"x4' WOOD POST

4. The bearing and distance between the corners of the claim are beginning at the Southwest corner of the claim, 1500 feet in a 020° direction to the Northwest corner, then 600 feet in a 110° direction to the Northeast corner, then 1500 feet in a 200° direction to the Southeast corner, then 600 feet in a 290° direction to the point of beginning.

MAP

One inch = One thousand feet

North Arrow

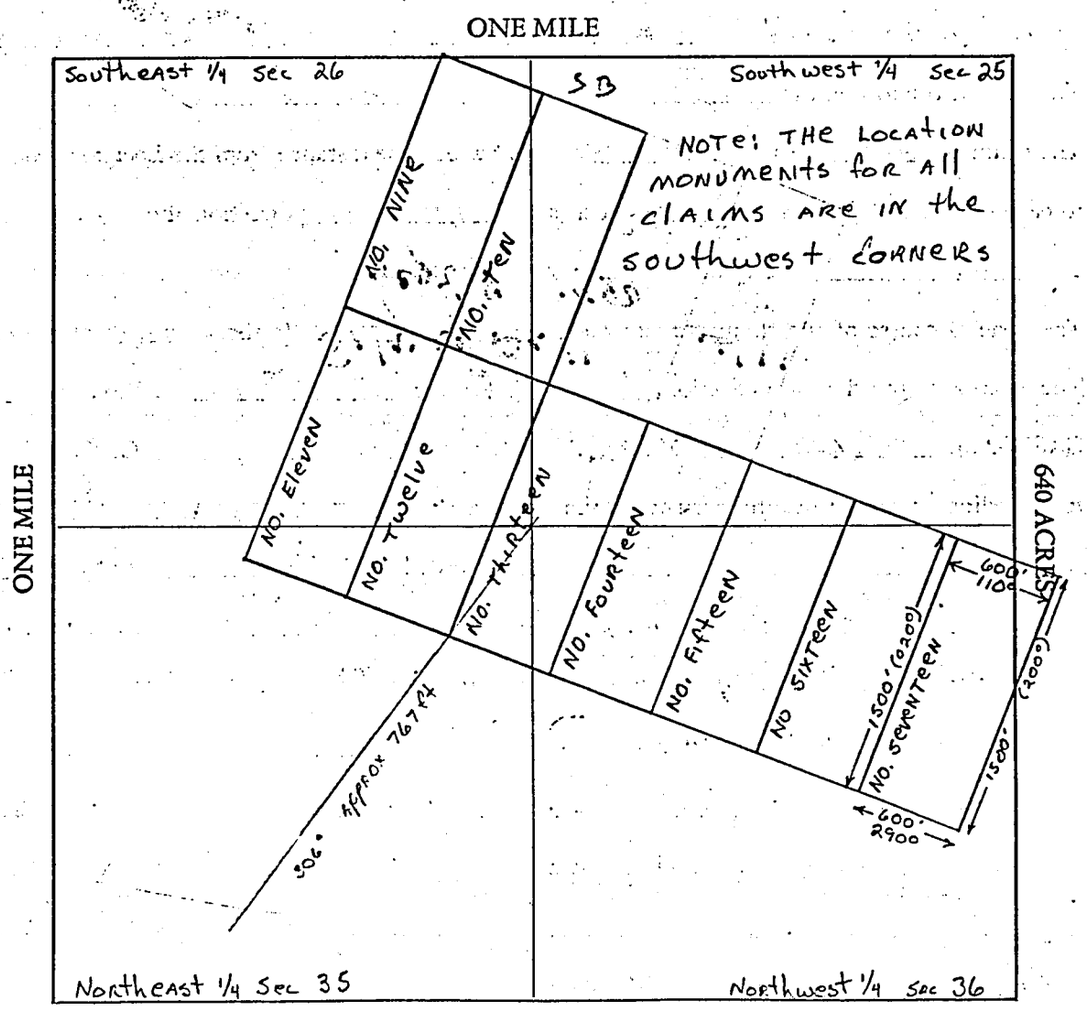

Section 25-26-35&36 Range 21W Township 26N, G&SRB&M

Date Sept 8, 1980

Signature

STATE OF ARIZONA, County of _____ } ss.

I hereby certify that the within instrument was filed and recorded NOV 24 '80 4:10 PM, 19___, at _____ M.

In Docket No. _____, Page _____, at the request of Maurice Norman

Witness my hand and official seal.

County Recorder

By B Turchiba Deputy Recorder

Fee No.: 80 39000

Fee: $ 3.00

When recorded mail to:

NOTICE OF MINING CLAIM LOCATION

ARIZONA STATE OFFICE
BU. LAND MANAGEMENT
NOV 28 1980
7:45 A.M.
PHOENIX, ARIZONA

1. ☐ Location ☐ Amendment ☐ Relocation
2. ☐ Placer ☒ Lode ☐ Millsite ☐ Tunnelsite
3. The name and address of the Locator is

Maurice Norman and Kent Dobbins
Name

517 St Louis Street
Address

Springfield MO 65806
City State Zip

4. The name of the claim is Silver Bell #12
5. The date of the location is Sept 8 1980
6. The claim is 1500 feet long and 600 feet wide. The distance from the Location monument to each end of the claim is 1500 feet in a 020° direction and 600 feet in a 110° direction.
7. The general course of the claim is from the Southwest to the Northeast.
8. The location of the claim is in Section 25-26-35 (36) Township 26N, Range 21W G&SRB&M, Weaver Mining District, Mohave County, Arizona.
9. If amending or relocating, the previous claim name was _____ recorded in Docket _____, Book _____, _____ Mining District, _____ County, Arizona.
10. The location of the claim with reference to a natural object or permanent monument is This is a set of nine claims connected to each other and numbered 9 thru 17. All are the same dimensions and bearings. The southwest 4"x4"x4' wood post is located approx. 767 ft in a south west direction from the US Land Survey Geodetic Corner Marker for sections 25-26-35-36 T25N R21W

Date Sept 8 1980

Maurice Norman
Kent Dobbins
Signature

BOOK 673 PAGE 985

© Forms, Inc., 31 West Madison Street, Phoenix, Arizona 85003 / (602) 253-6612 / Form 39

MAP OF MINING CLAIM LOCATION

1. The name of the claim is Silver Bell #12

2. The Southwest corner of the claim is 767 feet in a 306° direction to a survey monument or permanent natural object described as US Land Survey Geodetic Sec Corner Marker for sections 25-26-35+36 T26N R21W

3. The type of location monument is 4"x4"x4' wood post

   The type of corner and end monuments are 2"x2"x4' wood post

4. The bearing and distance between the corners of the claim are beginning at the Southwest corner of the claim, 1500 feet in a 020° direction to the Northwest corner, then 600 feet in a 110° direction to the Northeast corner, then 1500 feet in a 200° direction to the Southeast corner, then 600 feet in a 290° direction to the point of beginning.

MAP

One inch = One thousand feet

North Arrow

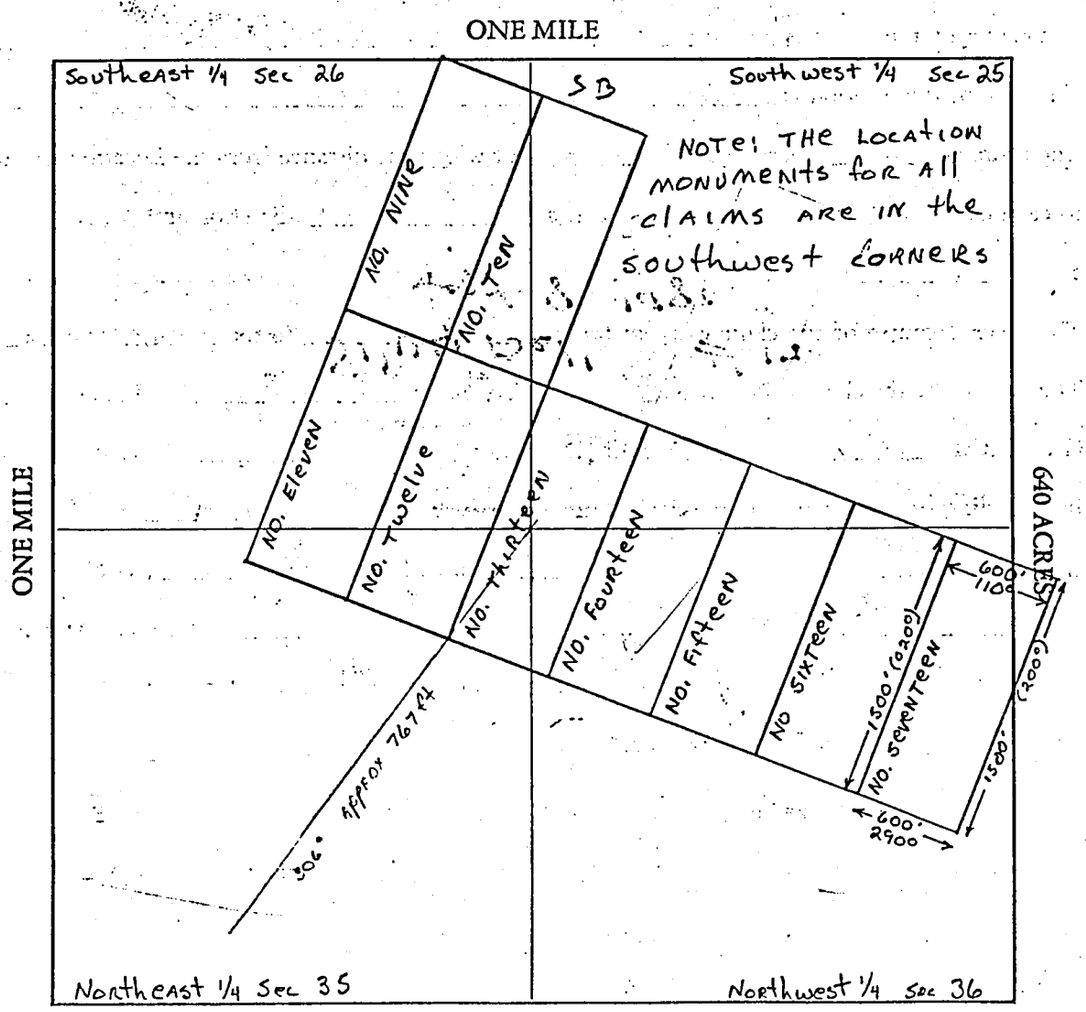

Section 25-26-35+36 Range 21W Township 26N, G&SRB&M

Date Sept 8 1980

Signature

BOOK 673 PAGE 986

STATE OF ARIZONA, County of _____ } ss.

I hereby certify that the within instrument was filed and recorded NOV 24 '80 - 4 10 PM, 19___, at _____ M.

In Docket No. _____, Page _____ at the request of Maurice Norman

Witness my hand and official seal.

_____ County Recorder

By C Caine Deputy Recorder

Fee No.: 89 39001

Fee: $ 3.00

When recorded mail to:

A MC 117959

NOTICE OF MINING CLAIM LOCATION

ARIZONA STATE OFFICE
BU. LAND MANAGEMENT
NOV 28 1980
7:45 A.M.
PHOENIX, ARIZONA

1. ☐ Location ☐ Amendment ☐ Relocation
2. ☐ Placer ☒ Lode ☐ Millsite ☐ Tunnelsite
3. The name and address of the Locator is

Maurice Norman and Kent Dobbins
Name

517 St Louis Street
Address

Springfield MO 65806
City State Zip

4. The name of the claim is Silver Bell #13
5. The date of the location is Sept 8 1980
6. The claim is 1500 feet long and 600 feet wide. The distance from the Location monument to each end of the claim is 1500 feet in a 020° direction and 600 feet in a 110° direction.
7. The general course of the claim is from the Southwest to the Northeast.
8. The location of the claim is in Section 25-26-35-36 Township 26N, Range 21W G&SRB&M, Weaver Mining District, Mohave County, Arizona.
9. If amending or relocating, the previous claim name was _____ recorded in Docket _____, Book _____, _____ Mining District, _____ County, Arizona.
10. The location of the claim with reference to a natural object or permanent monument is This is a set of nine claims connected to each other and numbered 9 thru 17. All are the same dimensions and bearings. The southwest 4"x4"x4' wood post is located approx. 767 ft in a south west direction from the US Land Survey Geodetic Corner Marker for sections 25-26-35-36 T25N R21W

Date Sept 8 1980

Maurice Norman
Kent Dobbins
Signature

BOOK 673 PAGE 987

© Forms, Inc., 31 West Madison Street, Phoenix, Arizona 85003 / (602) 253-6612 / Form 39

MAP OF MINING CLAIM LOCATION

1. The name of the claim is Silver Bell #13

2. The Southwest corner of the claim is 767 feet in a 306° direction to a survey monument or permanent natural object described as US Land Survey Geodetic Sec Corner Marker for sections 25-26-35+36 T26N R21W

3. The type of location monument is 4"x4"x4' wood post

   The type of corner and end monuments are 2"x2"x4' wood post

4. The bearing and distance between the corners of the claim are beginning at the Southwest corner of the claim, 1500 feet in a 020° direction to the Northwest corner, then 600 feet in a 110° direction to the Northeast corner, then 1500 feet in a 200° direction to the Southeast corner, then 600 feet in a 290° direction to the point of beginning.

MAP

One inch = One thousand feet

North Arrow

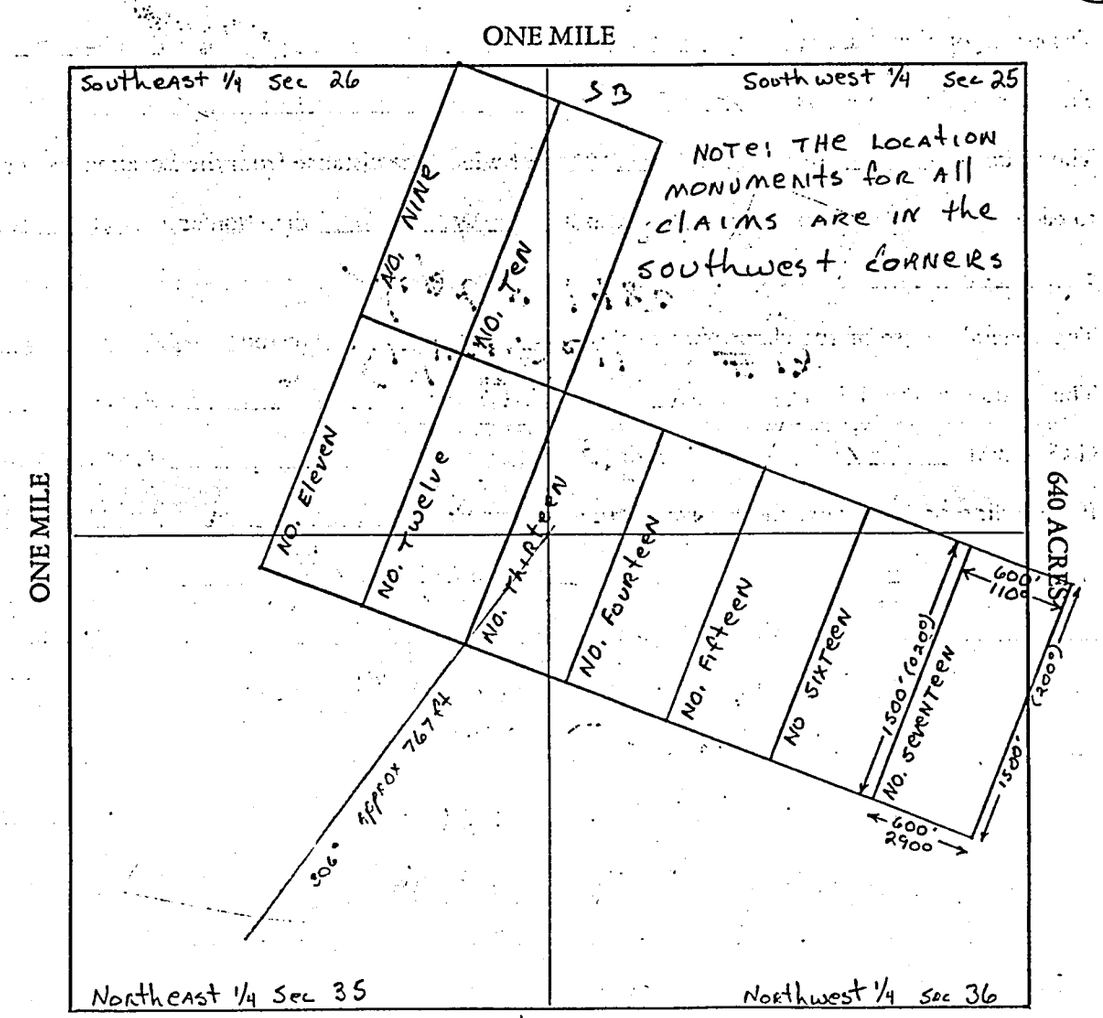

Section 25-26-35+36 Range 21W Township 26N, G&SRB&M

Date Sept 8 1980

Signature

STATE OF ARIZONA, County of _____ } ss.

I hereby certify that the within instrument was filed and recorded NOV 24 80 - 4 10 PM, 19____, at _____ M.

In Docket No. _____, Page _____ at the request of Maurice Norman

Fee No.: 80 39002

When recorded mail to:

Witness my hand and official seal.

County Recorder

By _____ Deputy Recorder

Fee: $ 3.00

NOTICE OF MINING CLAIM LOCATION

ARIZONA STATE OFFICE
BUREAU OF LAND MANAGEMENT
NOV 28 1980
7:45 A.M.
PHOENIX, ARIZONA

1. ☐ Location ☐ Amendment ☐ Relocation
2. ☐ Placer ☒ Lode ☐ Millsite ☐ Tunnelsite
3. The name and address of the Locator is

MAURICE NORMAN AND Kent Dobbins
Name

517 St Louis Street
Address

Springfield MO 65806
City State Zip

4. The name of the claim is Silver Bell #14
5. The date of the location is Sept 8 1980
6. The claim is 1500 feet long and 600 feet wide. The distance from the Location monument to each end of the claim is 1500 feet in a 020° direction and 600 feet in a 110° direction.
7. The general course of the claim is from the Southwest to the Northeast.
8. The location of the claim is in Section 25-26-35-36 Township 26N, Range 21W G&SRB&M, Weaver Mining District, Mohave County, Arizona.
9. If amending or relocating, the previous claim name was _____ recorded in Docket _____, Book _____, _____ Mining District, _____ County, Arizona.
10. The location of the claim with reference to a natural object or permanent monument is This is A set of NINE claims Connected to each other AND NUMBERED 9 thru 17. All are the same dimensions AND Bearings. The southwest 4"x4"x4' wood Post is located APPROX. 767 ft IN A South West DIRECTION from the US Land Survey Geodetic Corner Marker for sections 25-26-35-36 T25N R21W

Date Sept 8 1980

Maurice Norman
Kent Dobbins
Signature

BOOK 673 PAGE 989

© Forms, Inc., 31 West Madison Street, Phoenix, Arizona 85003 / (602) 253-6612 / Form 39

MAP OF MINING CLAIM LOCATION

1. The name of the claim is Silver Bell #14

2. The Southwest corner of the claim is 767 feet in a 306° direction to a survey monument or permanent natural object described as US Land Survey Geodetic Sec Corner Marker for sections 25-26-35+36 T26N R21W

3. The type of location monument is 4"x4"x4' wood post

   The type of corner and end monuments are 2"x2"x4' wood post

4. The bearing and distance between the corners of the claim are beginning at the Southwest corner of the claim, 1500 feet in a 020° direction to the Northwest corner, then 600 feet in a 110° direction to the Northeast corner, then 1500 feet in a 200° direction to the Southeast corner, then 600 feet in a 290° direction to the point of beginning.

MAP

One inch = One thousand feet

North Arrow

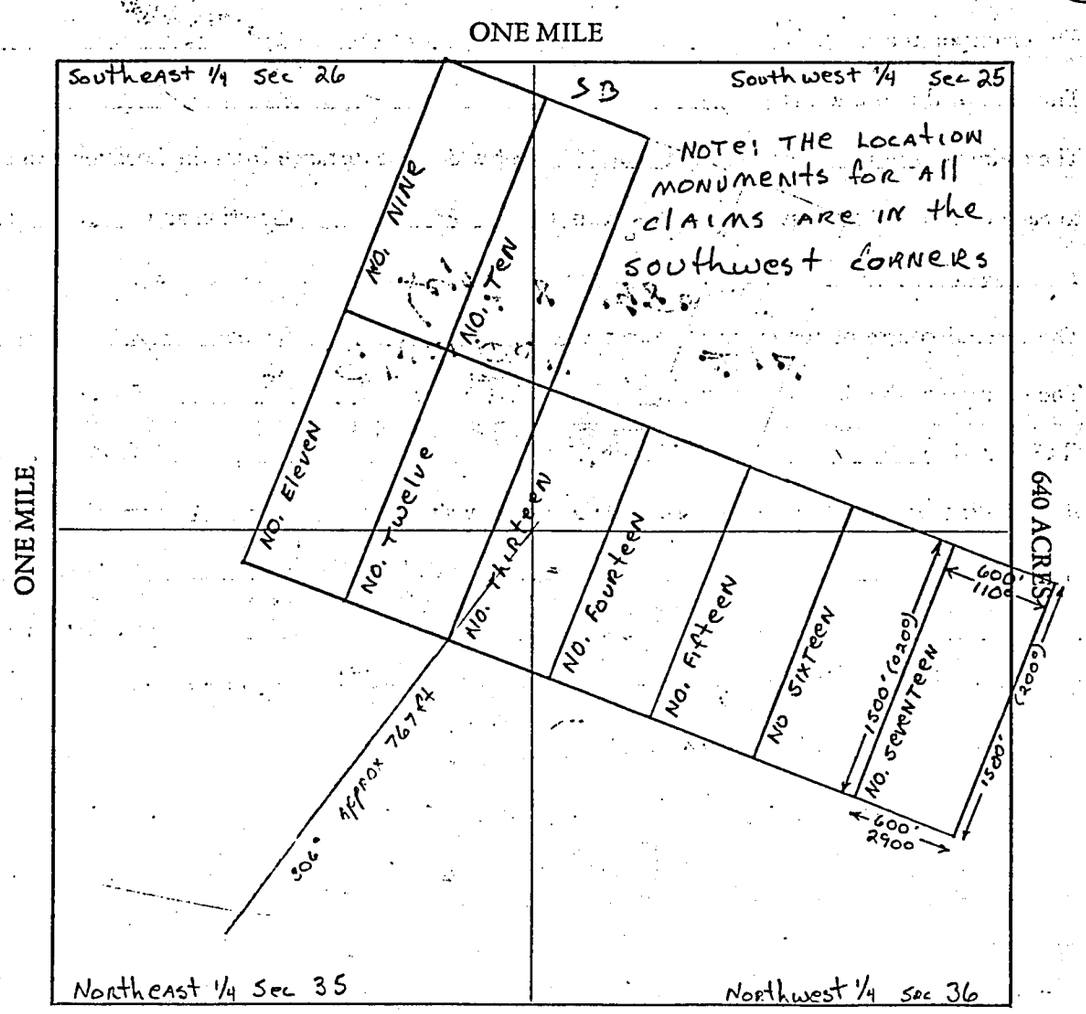

Section 25-26-35+36 Range 21W Township 26N, G&SRB&M

Date Sept 8 1980

Signature

STATE OF ARIZONA, County of _____ } ss.

I hereby certify that the within instrument was filed and recorded NOV 24 '80 - 4 10 PM, 19___, at _____ M.

In Docket No. _____, Page _____, at the request of Maurice Norman

Witness my hand and official seal.

County Recorder

By _____ Deputy Recorder

When recorded mail to:

Fee No.: 89 39003

Fee: $ 3.00

NOTICE OF MINING CLAIM LOCATION

ARIZONA STATE OFFICE
BU. LAND MANAGEMENT
NOV 28 1980
7:45 A.M.
PHOENIX, ARIZONA

1. ☐ Location ☐ Amendment ☐ Relocation
2. ☐ Placer ☒ Lode ☐ Millsite ☐ Tunnelsite
3. The name and address of the Locator is

Maurice Norman and Kent Dobbins
Name

517 St Louis Street
Address

Springfield MO 65806
City State Zip

4. The name of the claim is Silver Bell #15
5. The date of the location is ~~Sept~~ Sept 8 1980
6. The claim is 1500 feet long and 600 feet wide. The distance from the Location monument to each end of the claim is 1500 feet in a 020° direction and 600 feet in a 110° direction.
7. The general course of the claim is from the Southwest to the Northeast.
8. The location of the claim is in Section 25-26-35 (36) Township 26N, Range 21W G&SRB&M, Weaver Mining District, Mohave County, Arizona.
9. If amending or relocating, the previous claim name was _____ recorded in Docket _____, Book _____, _____ Mining District, _____ County, Arizona.
10. The location of the claim with reference to a natural object or permanent monument is This is a set of nine claims connected to each other and numbered 9 thru 17. All are the same dimensions and bearings. The southwest 4"x4"x4' wood post is located approx. 767 ft in a south west direction from the US Land Survey Geodetic Corner Marker for sections 25-26-35-36 T25N R21W

Date Sept. 8 1980

Maurice Norman
Signature

BOOK 673 PAGE 931

© Forms, Inc., 31 West Madison Street Phoenix, Arizona 85003 / (602) 253-6612 / Form 39

MAP OF MINING CLAIM LOCATION

1. The name of the claim is SilverBall #15

2. The Southwest corner of the claim is 767 feet in a 306° direction to a survey monument or permanent natural object described as US LAND SURVEY Geodetic Sec CORNER MARKER for SECTIONS 25-26-35+36 T26N R21W

3. The type of location monument is 4"x4"x4' WOOD POST
The type of corner and end monuments are 2"x2"x4' WOOD POST

4. The bearing and distance between the corners of the claim are beginning at the Southwest corner of the claim, 1500 feet in a 020° direction to the Northwest corner, then 600 feet in a 110° direction to the Northeast corner, then 1500 feet in a 200° direction to the Southeast corner, then 600 feet in a 290° direction to the point of beginning.

MAP

One inch = One thousand feet

North Arrow

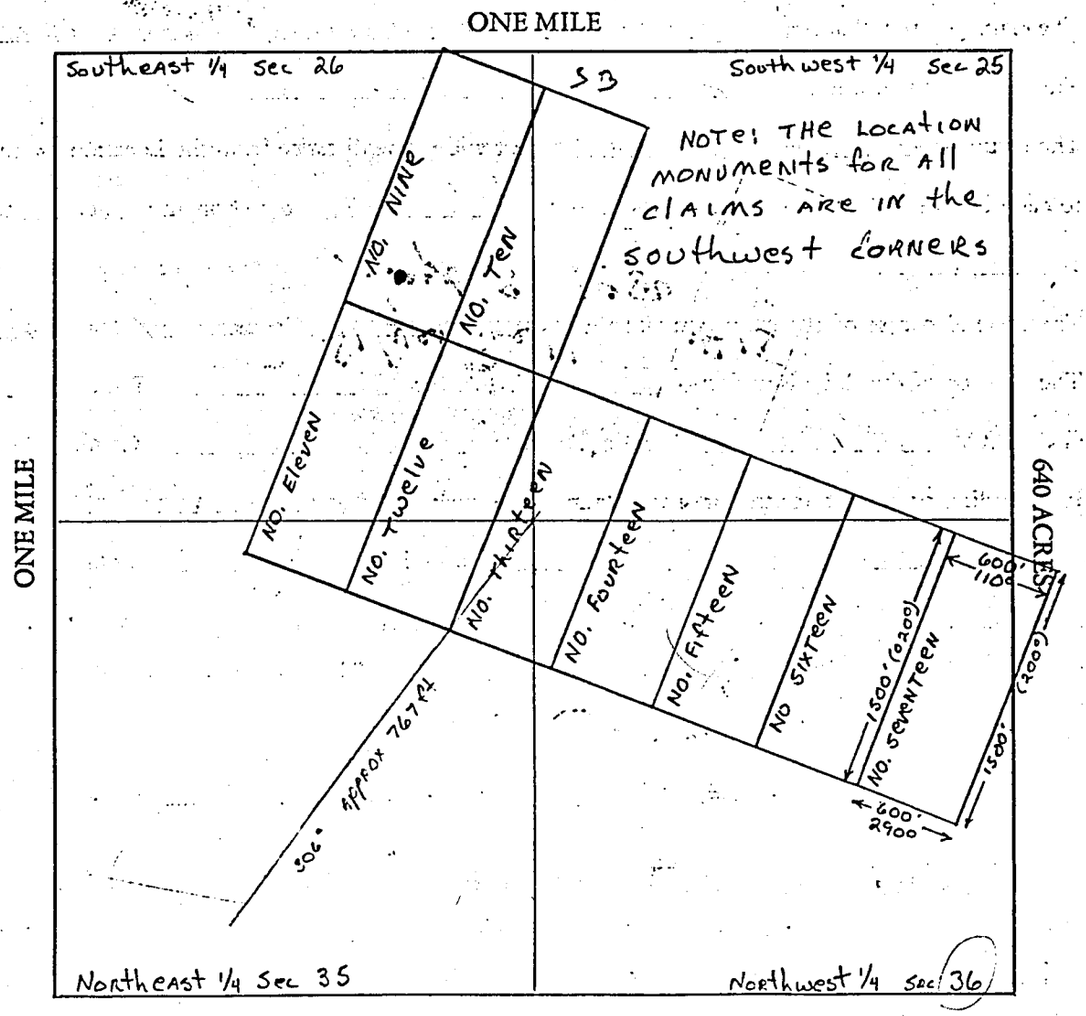

Section 25-26-35+36 Range 21W Township 26N, G&SRB&M

Date Sept 8 1980

Signature

STATE OF ARIZONA, County of _____ } ss.

I hereby certify that the within instrument was filed and recorded NOV 24'80 - 4 10 PM 19 at _____ M.

Fee No.: 80 39004

In Docket No. _____, Page _____, at the request of Maurice Norman

When recorded mail to:

Witness my hand and official seal.

_____ County Recorder

By C Lane Deputy Recorder

Fee: $ 3.00

NOTICE OF MINING CLAIM LOCATION

ARIZONA STATE OFFICE
BU. LAND MANAGEMENT
NOV 28 1980
7:45 A.M.
PHOENIX, ARIZONA

1. ☐ Location ☐ Amendment ☐ Relocation
2. ☐ Placer ☒ Lode ☐ Millsite ☐ Tunnelsite
3. The name and address of the Locator is

Maurice Norman and Kent Dobbins
Name

517 St Louis Street
Address

Springfield MO 65806
City State Zip

4. The name of the claim is Silver Bell #16
5. The date of the location is Sept 8 1980
6. The claim is 1500 feet long and 600 feet wide. The distance from the Location monument to each end of the claim is 1500 feet in a 020° direction and 600 feet in a 110° direction.
7. The general course of the claim is from the Southwest to the Northeast.
8. The location of the claim is in Section 25-26-35 (36) Township 26N, Range 21W G&SRB&M, Weaver Mining District, Mohave County, Arizona.
9. If amending or relocating, the previous claim name was _____ recorded in Docket _____, Book _____, _____ Mining District, _____ County, Arizona.
10. The location of the claim with reference to a natural object or permanent monument is This is a set of nine claims connected to each other and numbered 9 thru 17. All are the same dimensions and bearings. The southwest 4"x4"x4' wood post is located approx. 767 ft in a south west direction from the US Land Survey Geodetic Corner Marker for sections 25-26-35-36 T25N R21W

Date Sept 8 1980

Maurice Norman
Julia Norman
Signature

BOOK 673 PAGE 993

© Forms, Inc., 31 West Madison Street, Phoenix, Arizona 85003 / (602) 253-6612 / Form 39

MAP OF MINING CLAIM LOCATION

1. The name of the claim is Silver Bell #16

2. The Southwest corner of the claim is 767 feet in a 306° direction to a survey monument or permanent natural object described as US Land Survey Geodetic Sec Corner Marker for sections 25-26-35+36 T26N R21W

3. The type of location monument is 4"x4"x4' wood post

   The type of corner and end monuments are 2"x2"x4' wood post

4. The bearing and distance between the corners of the claim are beginning at the Southwest corner of the claim, 1500 feet in a 020° direction to the Northwest corner, then 600 feet in a 110° direction to the Northeast corner, then 1500 feet in a 200° direction to the Southeast corner, then 600 feet in a 290° direction to the point of beginning.

MAP

One inch = One thousand feet

North Arrow

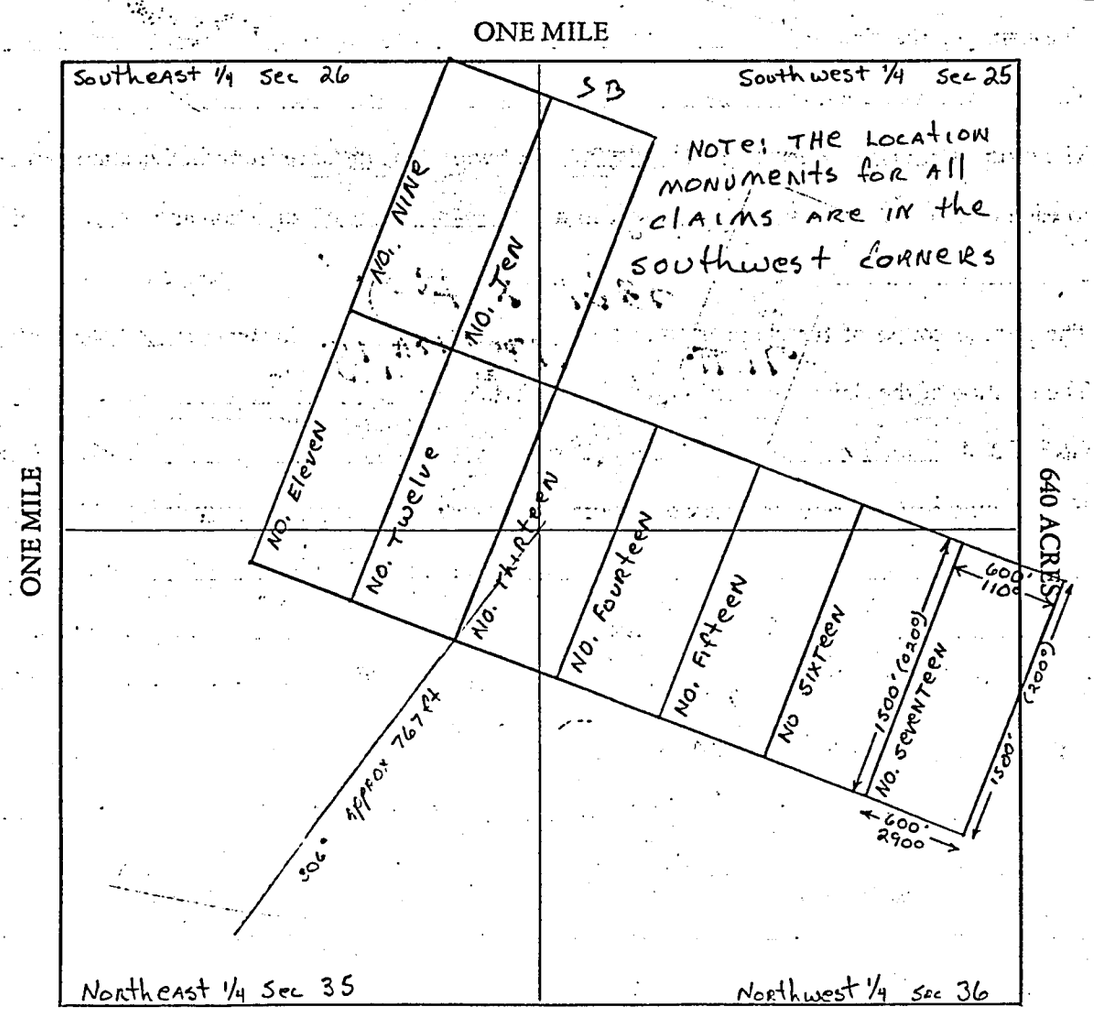

Section 25-26-35-36 Range 21W Township 26N, G&SRB&M

Date Sept 8 1980

Signature

BOOK 673 PAGE 994

STATE OF ARIZONA, County of _____ } ss.

I hereby certify that the within instrument was filed and recorded NOV 24'80 - 4 10 PM, 19____, at _____ M. In Docket No. _____, Page _____, at the request of Maurice Norman

Witness my hand and official seal.

_____ County Recorder

By _____ Deputy Recorder

Fee No.: 80 39005

Fee: $ 3.00

When recorded mail to:

NOTICE OF MINING CLAIM LOCATION

ARIZONA STATE OFFICE
BU. LAND MANAGEMENT
NOV 28 1980
7:45 A.M.
PHOENIX, ARIZONA

1. ☐ Location ☐ Amendment ☐ Relocation
2. ☐ Placer ☒ Lode ☐ Millsite ☐ Tunnelsite
3. The name and address of the Locator is

Maurice Norman and Kent Dobbins
Name

517 St Louis Street
Address

Springfield MO 65806
City State Zip

4. The name of the claim is Silver Ball #17
5. The date of the location is Sept 8-1980
6. The claim is 1500 feet long and 600 feet wide. The distance from the Location monument to each end of the claim is 1500 feet in a 020° direction and 600 feet in a 110° direction.
7. The general course of the claim is from the Southwest to the Northeast.
8. The location of the claim is in Section 25-26-35 (36) Township 26N, Range 21W G&SRB&M, Weaver Mining District, Mohave County, Arizona.
9. If amending or relocating, the previous claim name was _____ _____ recorded in Docket _____, Book _____, _____ Mining District, _____ County, Arizona.
10. The location of the claim with reference to a natural object or permanent monument is This is A set of NINE claims Connected to each other and NUMBERED 9 thru 17. All are the same dimensions and Bearings. The southwest 4"x4"x4' wood Post is located APPROX. 767 ft in a South West Direction from the US Land Survey Geodetic Corner Marker for sections 25-26-35-36 T25N R21W

Date Sept. 8. 1980

Maurice Norman
Signature

BOOK 673 PAGE 935

© Forms, Inc., 31 West Madison Street, Phoenix, Arizona 85003 / (602) 253-6612 / Form 39

MAP OF MINING CLAIM LOCATION

1. The name of the claim is Silver Bell #19

2. The Southwest corner of the claim is 767 feet in a 306° direction to a survey monument or permanent natural object described as US LAND SURVEY Geodetic Sec CORNER MARKER for sections 25-26-35+36 T26N R21W

3. The type of location monument is 4"x4"x4' WOOD POST

   The type of corner and end monuments are 2"x2"x4' WOOD POST

4. The bearing and distance between the corners of the claim are beginning at the Southwest corner of the claim, 1500 feet in a 020° direction to the Northwest corner, then 600 feet in a 110° direction to the Northeast corner, then 1500 feet in a 200° direction to the Southeast corner, then 600 feet in a 290° direction to the point of beginning.

MAP

One inch = One thousand feet

North Arrow

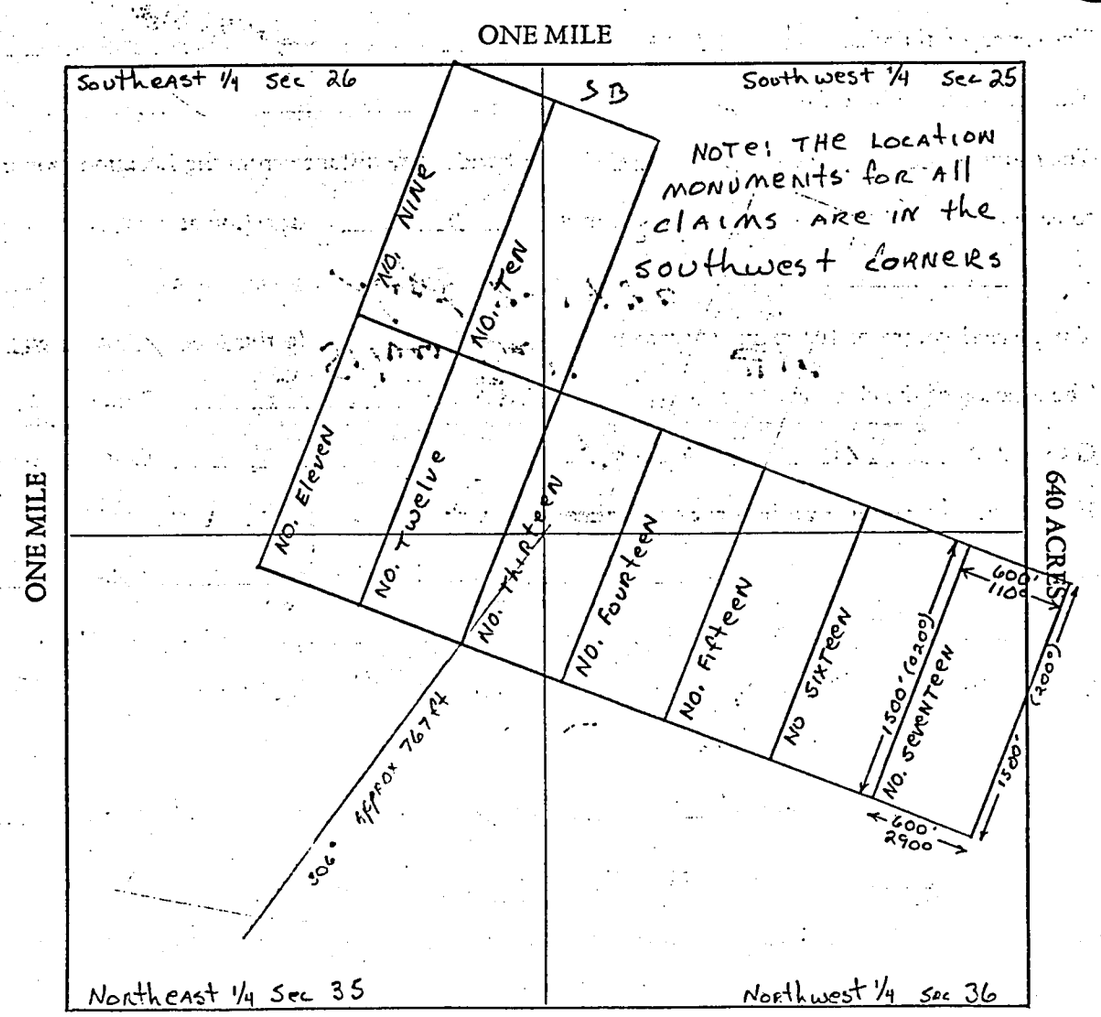

Section 25-26-35+36 Range 21W Township 26N, G&SRB&M

Date Sept 8 1980

Signature

STATE OF ARIZONA, County of _____ } ss.

I hereby certify that the within instrument was filed and recorded NOV 24 '80 - 4 30 PM, 19____, at _____ M.

In Docket No. _____, Page _____, at the request of Maurice Norman

Fee No.: 80 39041

When recorded mail to:

Witness my hand and official seal.

_____ County Recorder

By _____ Deputy Recorder

Fee: $ 3.00

A MC - 117964

NOTICE OF MINING CLAIM LOCATION

ARIZONA STATE OFFICE
BU. LAND MANAGEMENT
NOV 28 1980
7:45 A.M.
PHOENIX, ARIZONA

1. ☐ Location ☐ Amendment ☐ Relocation
2. ☐ Placer ☒ Lode ☐ Millsite ☐ Tunnelsite
3. The name and address of the Locator is

MAURICE NORMAN And Kent Dobbins
Name

517 St Louis Street
Address

Springfield MO 65806
City State Zip

4. The name of the claim is Silver Bell #18
5. The date of the location is Sept 8 1980
6. The claim is 1500 feet long and 600 feet wide. The distance from the Location monument to each end of the claim is 1500 feet in a 020° direction and 600 feet in a 110° direction.
7. The general course of the claim is from the Southwest to the Northeast.
8. The location of the claim is in Section 36+31, Township 26N, Range 20W+21W G&SRB&M, Weaver Mining District, Mohave County, Arizona.
9. If amending or relocating, the previous claim name was _____ _____ recorded in Docket _____, Book _____, _____ Mining District, _____ County, Arizona.
10. The location of the claim with reference to a natural object or permanent monument is This is a set of seven claims connected to each other and numbered 18 thru 24. All are the same dimensions and bearings. The southwest 4"x4" wood (claim #24) corner marker is located approx. 2395 ft in a NNE (101°) from the US Land Survey Geodetic corner marker for section 36 T26N-R21W; sec. 31 T26N R20W; Sec 6 T25N R20W; Sec 1 T25N R21W

Date Sept 8 1980

Maurice Norman
Signature

BOOK 674 PAGE 66

© Forms, Inc., 31 West Madison Street, Phoenix, Arizona 85003 / (602) 253-6612 / Form 39

MAP OF MINING CLAIM LOCATION

1. The name of the claim is Silver Bell #18.

2. The Southwest corner of the claim is 2395 feet in a 101° direction to a survey monument or permanent natural object described as US Land Survey Geodetic Sec. Corner Marker for Sections 36 T26N R21W; sec 31 T26N R20W sec. 1 T25N R21W; sec 6 T25N R20W

3. The type of location monument is 4" x 4" x 4' wood post

   The type of corner and end monuments are 2" x 2" x 4' wood post

4. The bearing and distance between the corners of the claim are beginning at the Southwest corner of the claim, 1500 feet in a 020° direction to the Northwest corner, then 600 feet in a 110° direction to the Northeast corner, then 1500 feet in a 200° direction to the Southeast corner, then 600' feet in a 290° direction to the point of beginning.

MAP

One inch = One thousand feet

North Arrow

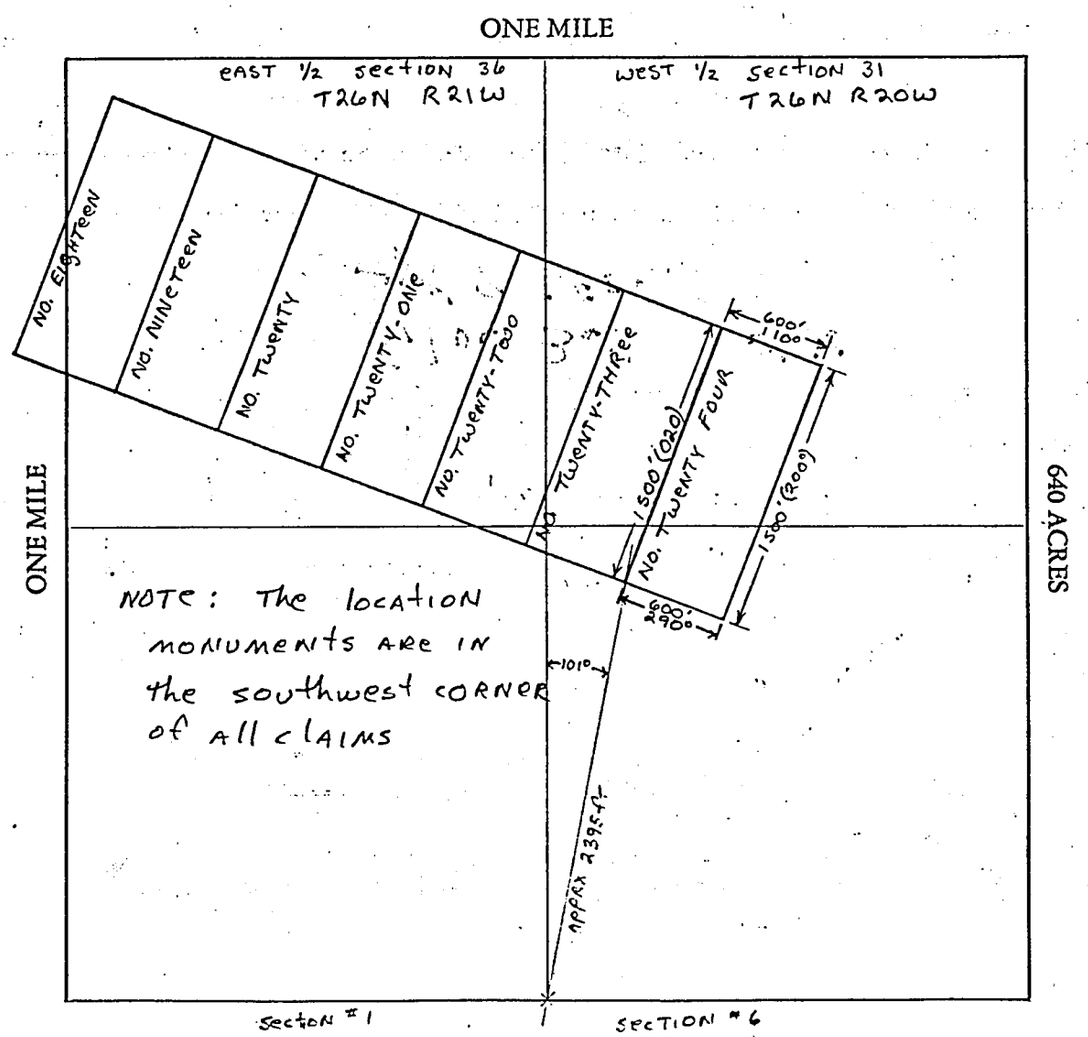

Section 36+31 Range 21W + 20W Township 26N, G&SRB&M

Date Sept 8 1980

James Hansen

Signature

STATE OF ARIZONA, County of _____ } ss.

I hereby certify that the within instrument was filed and recorded _____, 19 NOV 24 '80 -4 30 PM M.

In Docket No. _____, Page _____, at the request of Maurice Norman

When recorded mail to:

Witness my hand and official seal.

County Recorder

By _____ Deputy Recorder

Fee No.: 80 39042

Fee: $ 3,00

A MC 111965

NOTICE OF MINING CLAIM LOCATION

ARIZONA STATE OFFICE
BU. LAND MANAGEMENT
NOV 28 1980
7:45 A.M.
PHOENIX, ARIZONA

1. ☐ Location ☐ Amendment ☐ Relocation
2. ☐ Placer ☒ Lode ☐ Millsite ☐ Tunnelsite
3. The name and address of the Locator is

Maurice Norman and Kent Dobbins
Name

517 St Louis Street
Address

Springfield MO 65806
City State Zip

4. The name of the claim is Silver Bull #19
5. The date of the location is Sept 8 1980
6. The claim is 1500 feet long and 600 feet wide. The distance from the Location monument to each end of the claim is 1500 feet in a 020° direction and 600 feet in a 110° direction.
7. The general course of the claim is from the Southwest to the Northeast.
8. The location of the claim is in Section 36 + 31, Township 26N, Range 20W + 21W G&SRB&M, Weaver Mining District, Mohave County, Arizona.
9. If amending or relocating, the previous claim name was _____ recorded in Docket _____, Book _____, _____ Mining District, _____ County, Arizona.
10. The location of the claim with reference to a natural object or permanent monument is This is a set of seven claims connected to each other and numbered 18 thru 24. All are the same dimensions and bearings. The southwest 4"x4" wood (claim #24) corner marker is located approx. 2395 ft in a NNE (101°) from the US Land Survey Geodetic corner marker for section 36 T26N-R21W; sec. 31 T26N R20W; sec 6 T25N R20W; sec 1 T25N R21W

Date Sept 8 1980

Maurice Norman
Maurice Norman
Signature

BOOK 674 PAGE 68

© Forms, Inc., 31 West Madison Street, Phoenix, Arizona 85003 / (602) 253-6612 / Form 39

MAP OF MINING CLAIM LOCATION

1. The name of the claim is Silver Bell #19

2. The Southwest corner of the claim is 2395 feet in a 101° direction to a survey monument or permanent natural object described as US Land Survey Geodetic Sec. Corner Marker for Sections 36 T26N R21W; sec 31 T26N R20W sec. 1 T25N R21W; sec 6 T25N R20W

3. The type of location monument is 4" x 4" x 4' WOOD POST

   The type of corner and end monuments are 2" x 2" x 4' WOOD POST

4. The bearing and distance between the corners of the claim are beginning at the Southwest corner of the claim, 1500 feet in a 020° direction to the Northwest corner, then 600 feet in a 110° direction to the Northeast corner, then 1500 feet in a 200° direction to the Southeast corner, then 600' feet in a 290° direction to the point of beginning.

MAP

One inch = One thousand feet

North Arrow

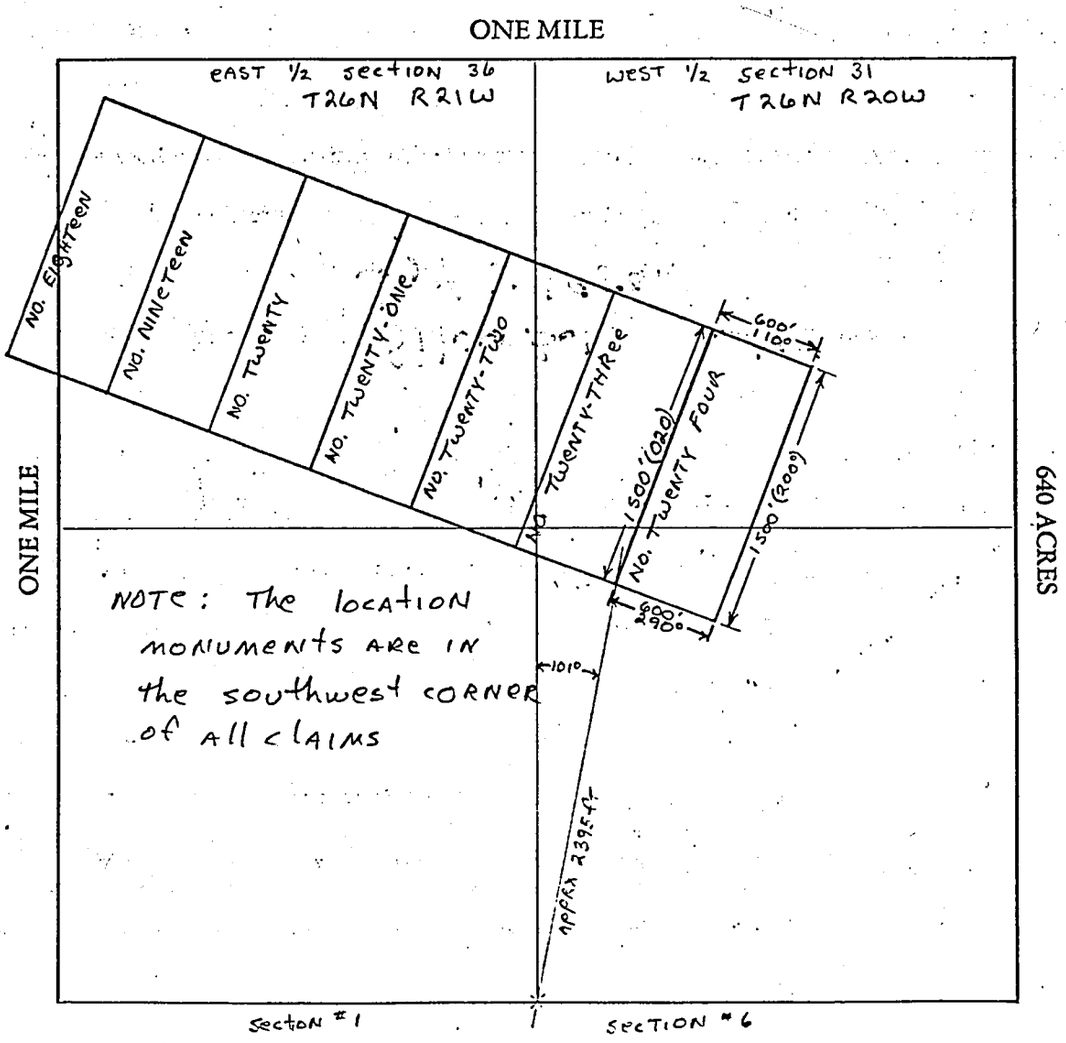

Section 36+31 Range 21W + 20W Township 26N, G&SRB&M

Date Sept 8 1980

Signature

BOOK 674 PAGE 69

STATE OF ARIZONA, County of _____ } ss.

I hereby certify that the within instrument was filed and recorded NOV 24 '80 at 4:30 PM M.

In Docket No. _____, Page _____, at the request of Maurice Norman

Fee No.: 80 39043

When recorded mail to:

Witness my hand and official seal.

County Recorder

By _____ Deputy Recorder

Fee: $ 3.00

NOTICE OF MINING CLAIM LOCATION

ARIZONA STATE OFFICE
BU. LAND MANAGEMENT
NOV 28 1980
7:45 A.M.
PHOENIX, ARIZONA

1. ☐ Location ☐ Amendment ☐ Relocation
2. ☐ Placer ☒ Lode ☐ Millsite ☐ Tunnelsite
3. The name and address of the Locator is

MAURICE NORMAN AND Kent Dobbins
Name

517 St Louis Street
Address

Springfield MO 65806
City State Zip

4. The name of the claim is Silver Bull #20
5. The date of the location is Sept 8 1980
6. The claim is 1500 feet long and 600 feet wide. The distance from the Location monument to each end of the claim is 1500 feet in a 020° direction and 600 feet in a 110° direction.
7. The general course of the claim is from the Southwest to the Northeast.
8. The location of the claim is in Section 36+31, Township 26N, Range 20W+21W G&SRB&M, Weaver Mining District, Mohave County, Arizona.
9. If amending or relocating, the previous claim name was _____ recorded in Docket _____, Book _____, _____ Mining District, _____ County, Arizona.
10. The location of the claim with reference to a natural object or permanent monument is This is a set of seven claims connected to each other and numbered 18 thru 24. All are the same dimensions and bearings. The southwest 4"x4" wood (claim #24) corner marker is located approx. 2395 ft in a NNE (101°) from the US Land Survey Geodetic corner marker for section 36 T26N-R21W; sec. 31 T26N R20W; sec 6 T25N R20W; sec 1 T25N R21W

Date Sept 8 1980

Maurice Norman
Signature

BOOK 674 PAGE 70

© Forms, Inc., 31 West Madison Street, Phoenix, Arizona 85003 / (602) 253-6612 / Form 39

MAP OF MINING CLAIM LOCATION

1. The name of the claim is Silver Bell #20

2. The Southwest corner of the claim is 2395 feet in a 101° direction to a survey monument or permanent natural object described as US Land Survey Geodetic Sec. Corner Marker for Sections 36 T26N R21W; sec 31 T26N R20W Sec. 1 T25N R21W; sec 6 T25N R20W

3. The type of location monument is 4" x 4" x 4' WOOD POST

   The type of corner and end monuments are 2" x 2" x 4' WOOD POST

4. The bearing and distance between the corners of the claim are beginning at the Southwest corner of the claim, 1500 feet in a 020° direction to the Northwest corner, then 600 feet in a 110° direction to the Northeast corner, then 1500 feet in a 200° direction to the Southeast corner, then 600 feet in a 290° direction to the point of beginning.

MAP

One inch = One thousand feet

North Arrow

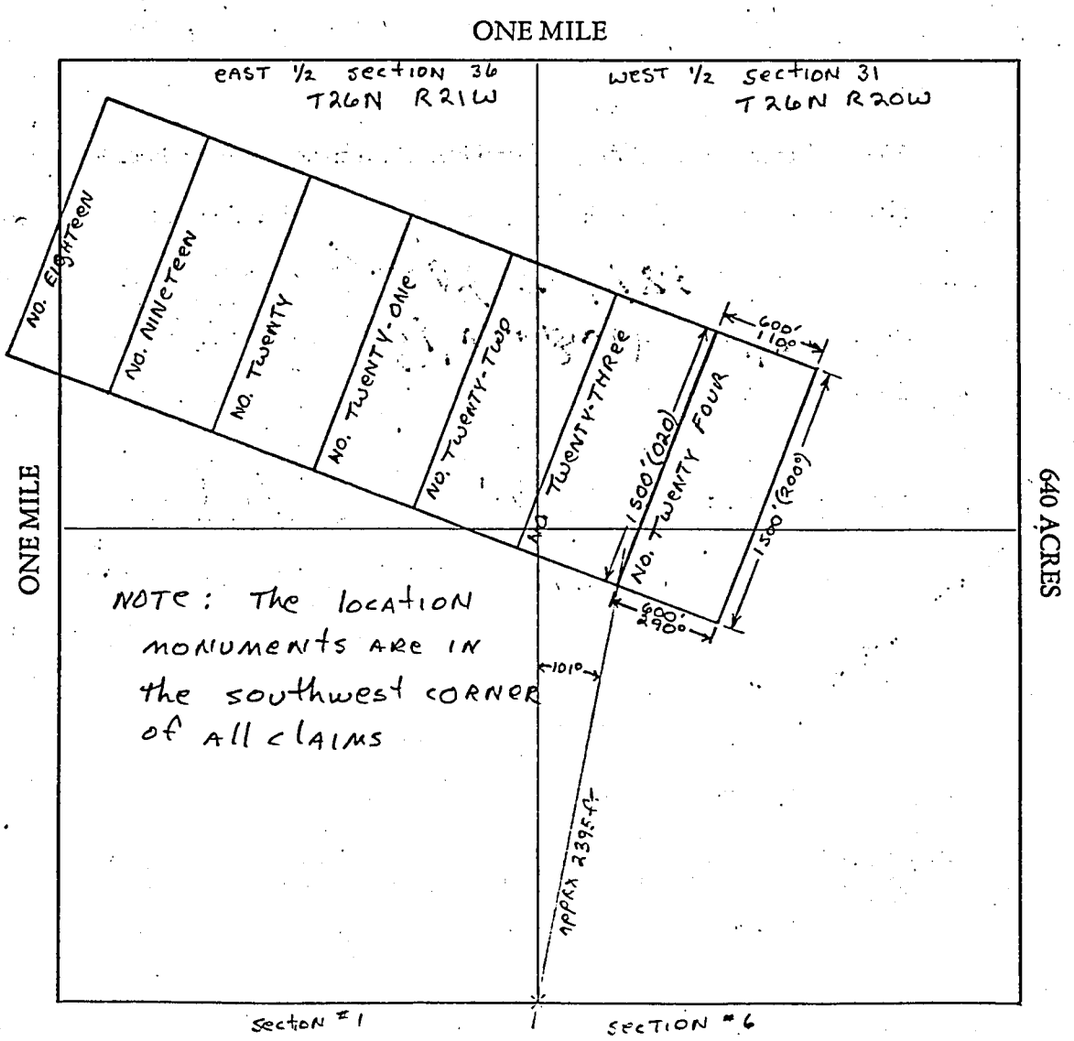

Section 36+31 Range 21W + 20W Township 26N, G&SRB&M

Date Sept 8, 1980

Signature

BOOK 674 PAGE 71

STATE OF ARIZONA, County of _____ } ss.

I hereby certify that the within instrument was filed and recorded NOV 24 80-4 30 PM, 19___, at _____ M.

In Docket No. _____, Page _____, at the request of Maurice Norman

Fee No.: 80 39044

When recorded mail to:

Witness my hand and official seal.

County Recorder

By _____ Deputy Recorder

Fee: $ 3.50

NOTICE OF MINING CLAIM LOCATION

ARIZONA STATE OFFICE
BU. LAND MANAGEMENT
NOV 28 1980
7:45 A.M.
PHOENIX, ARIZONA

1. ☐ Location ☐ Amendment ☐ Relocation
2. ☐ Placer ☒ Lode ☐ Millsite ☐ Tunnelsite
3. The name and address of the Locator is

MAURICE NORMAN AND Kent DOBBINS
Name

517 St Louis Street
Address

Springfield MO 65806
City State Zip

4. The name of the claim is Silver Bell #21
5. The date of the location is Sept 8 1980
6. The claim is 1500 feet long and 600 feet wide. The distance from the Location monument to each end of the claim is 1500 feet in a 020° direction and 600 feet in a 110° direction.
7. The general course of the claim is from the Southwest to the Northeast.
8. The location of the claim is in Section 36+31, Township 26N, Range 20W+21W G&SRB&M, Weaver Mining District, Mohave County, Arizona.
9. If amending or relocating, the previous claim name was _____ _____ recorded in Docket _____, Book _____, _____ Mining District, _____ County, Arizona.
10. The location of the claim with reference to a natural object or permanent monument is This is a set of seven claims connected to each other and numbered 18 thru 24. All are the same dimensions and bearings. The southwest 4"x4" wood (claim #24) corner marker is located approx. 2395 ft in a NNE (101°) from the US Land Survey Geodetic corner marker for section 36 T26N-R21W; sec. 31 T26N R20W; sec 6 T25N R20W; sec 1 T25N R21W

Date Sept 8 1980

Maurice Norman
Signature

BOOK 674 PAGE 72

© Forms, Inc., 31 West Madison Street, Phoenix, Arizona 85003 / (602) 253-6612 / Form 39

MAP OF MINING CLAIM LOCATION

1. The name of the claim is Silver Ball #21.

2. The Southwest corner of the claim is 2395 feet in a 101° direction to a survey monument or permanent natural object described as US Land Survey Geodetic Sec. Corner Marker for Sections 36 T26N R21W; sec 31 T26N R20W sec. 1 T25N R21W; sec 6 T25N R20W

3. The type of location monument is 4" x 4" x 4' wood post

   The type of corner and end monuments are 2" x 2" x 4' wood post

4. The bearing and distance between the corners of the claim are beginning at the Southwest corner of the claim, 1500 feet in a 020° direction to the Northwest corner, then 600 feet in a 110° direction to the Northeast corner, then 1500 feet in a 200° direction to the Southeast corner, then 600' feet in a 290° direction to the point of beginning.

MAP

One inch = One thousand feet

North Arrow ↑

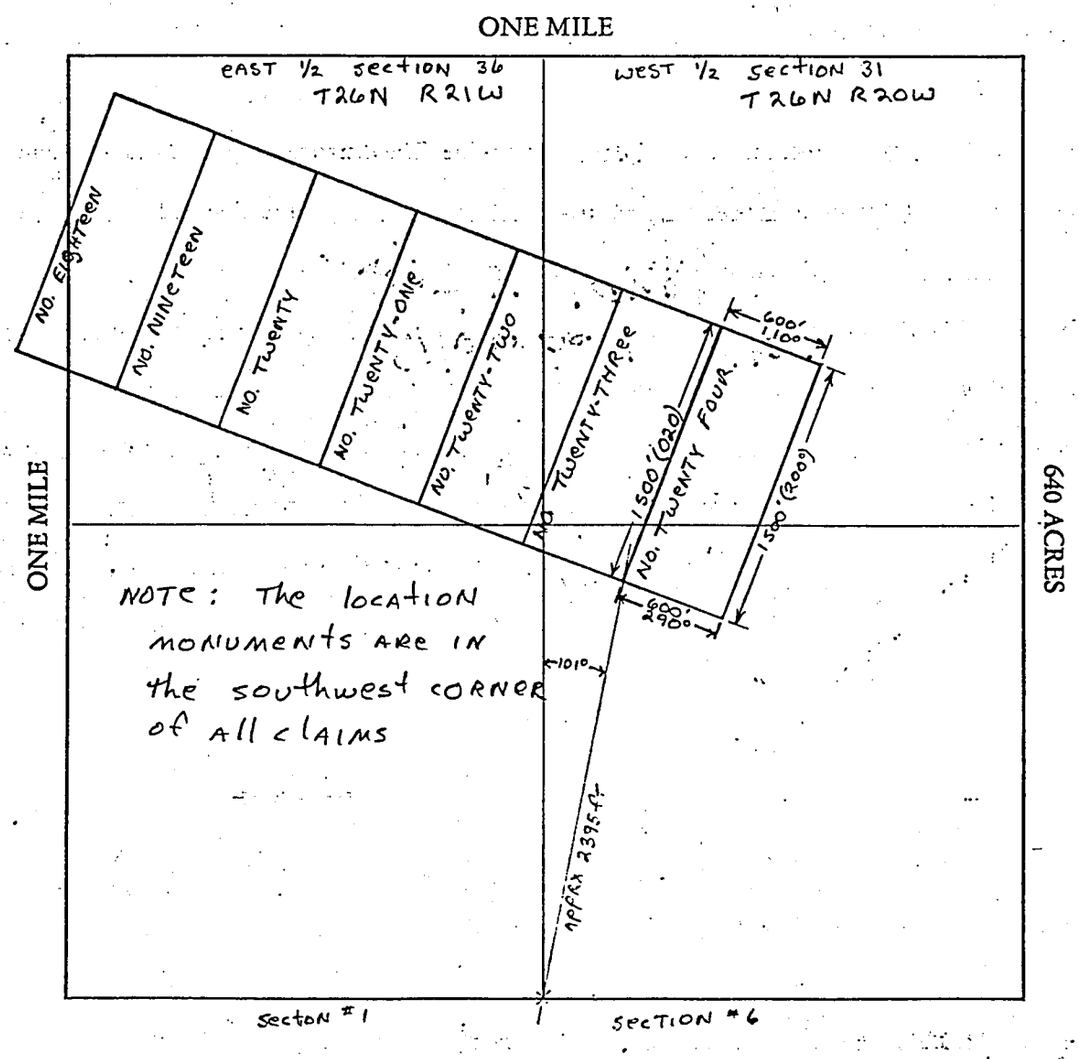

Section 36+31 Range 21W + 20W Township 26N, G&SRB&M

Date Sept 8 1980

Signature

BOOK 674 PAGE 73

STATE OF ARIZONA, } ss.
County of _____

I hereby certify that the within instrument was filed and recorded NOV 24 80 - 4 30 PM, 19____, at _____ M.

Fee No. 80 39045

In Docket No. _____, Page _____, at the request of Maurice Norman

When recorded mail to:

Witness my hand and official seal.

_____ County Recorder

By L Laue Deputy Recorder

Fee: $ 3,00

A MC 1 1968

NOTICE OF MINING CLAIM LOCATION

ARIZONA STATE OFFICE
BU. LAND MANAGEMENT
NOV 28 1980
7:45 A.M.
PHOENIX, ARIZONA

1. ☐ Location ☐ Amendment ☐ Relocation
2. ☐ Placer ☒ Lode ☐ Millsite ☐ Tunnelsite
3. The name and address of the Locator is

MAURICE NORMAN AND Kent DOBBINS
Name

517 St Louis Street
Address

Springfield MO 65806
City State Zip

4. The name of the claim is Silver Bull #22.
5. The date of the location is Sept 8 1980
6. The claim is 1500 feet long and 600 feet wide. The distance from the Location monument to each end of the claim is 1500 feet in a 020° direction and 600 feet in a 110° direction.
7. The general course of the claim is from the Southwest to the Northeast.
8. The location of the claim is in Section 36+31, Township 26N, Range 20W+21W G&SRB&M, WEAVER Mining District, Mohave County, Arizona.
9. If amending or relocating, the previous claim name was _____ recorded in Docket _____, Book _____, _____ Mining District, _____ County, Arizona.
10. The location of the claim with reference to a natural object or permanent monument is This is a set of seven claims connected to each other and numbered 18 thru 24. All are the same dimensions and bearings. The southwest 4"x4" wood (claim #24) corner marker is located approx. 2395 ft in a NNE (101°) from the US Land Survey Geodetic corner marker for section 36 T26N-R21W; sec. 31 T26N R20W; sec 6 T25N R20W; sec 1 T25N R21W

Date Sept 8 1988

Maurice Norman
Signature

BOOK 674 PAGE 74

© Forms, Inc., 31 West Madison Street, Phoenix, Arizona 85003 / (602) 253-6612 / Form 39

MAP OF MINING CLAIM LOCATION

1. The name of the claim is Silver Bell #22

2. The Southwest corner of the claim is 2395 feet in a 101° direction to a survey monument or permanent natural object described as US Land Survey Geodetic Sec. Corner Marker for Sections 36 T26N R21W; sec 31 T26N R20W sec. 1 T25N R21W; sec 6 T25N R20W

3. The type of location monument is 4" x 4" x 4' wood post

   The type of corner and end monuments are 2" x 2" x 4' wood post

4. The bearing and distance between the corners of the claim are beginning at the Southwest corner of the claim, 1500 feet in a 020° direction to the Northwest corner, then 600 feet in a 110° direction to the Northeast corner, then 1500 feet in a 200° direction to the Southeast corner, then 600 feet in a 290° direction to the point of beginning.

MAP

One inch = One thousand feet

North Arrow ↑

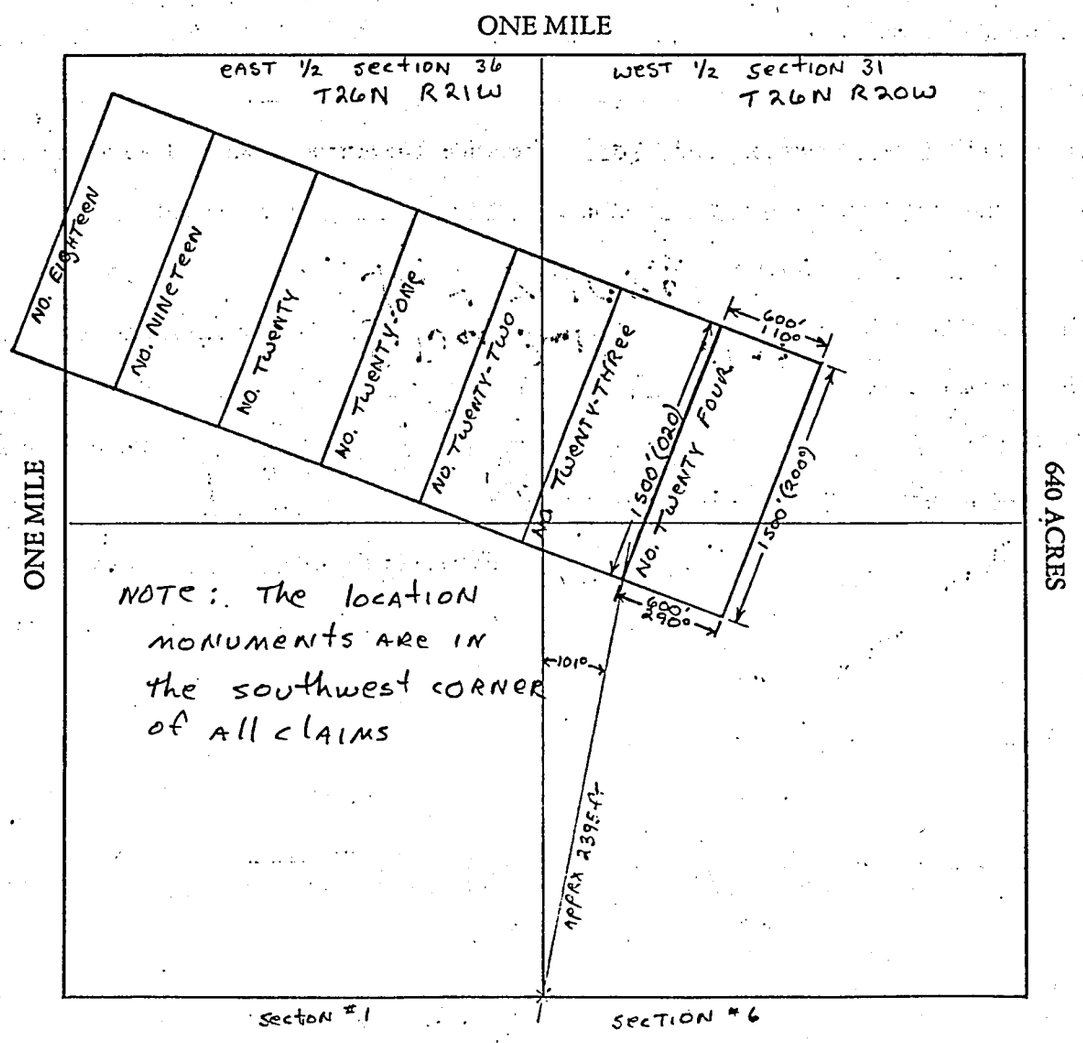

Section 36+31 Range 21W + 20W Township 26N, G&SRB&M

Date Sept 8 1980

Signature

BOOK 674 PAGE 75

STATE OF ARIZONA, County of _____ } ss.

I hereby certify that the within instrument was filed and recorded NOV 24 '80 at 4 30 PM M.

Fee No.: 80 39046

In Docket No. _____, Page _____, at the request of Maurice Norman

When recorded mail to:

Witness my hand and official seal.

County Recorder

By _____ Deputy Recorder

Fee: $ 3.00

NOTICE OF MINING CLAIM LOCATION

ARIZONA STATE OFFICE
BU. LAND MANAGEMENT
NOV 28 1980
7:45 A.M.
PHOENIX, ARIZONA

1. ☐ Location ☐ Amendment ☐ Relocation
2. ☐ Placer ☒ Lode ☐ Millsite ☐ Tunnelsite
3. The name and address of the Locator is

MAURICE NORMAN AND Kent DOBBINS
Name

517 St Louis Street
Address

Springfield MO 65806
City State Zip

4. The name of the claim is Silver Ball #23
5. The date of the location is Sept 8 1980
6. The claim is 1500 feet long and 600 feet wide. The distance from the Location monument to each end of the claim is 1500 feet in a 020° direction and 600 feet in a 110° direction.
7. The general course of the claim is from the Southwest to the Northeast.
8. The location of the claim is in Section 36+31, Township 26N, Range 20W+21W G&SRB&M, Weaver Mining District, Mohave County, Arizona.
9. If amending or relocating, the previous claim name was _____ _____ recorded in Docket _____, Book _____, _____ Mining District, _____ County, Arizona.
10. The location of the claim with reference to a natural object or permanent monument is This is a set of seven claims connected to each other and numbered 18 thru 24. All are the same dimensions and bearings. The southwest 4"x4" wood (claim #24) corner marker is located approx. 2395 ft in a NNE (101°) from the US Land Survey Geodetic corner marker for section 36 T26N-R21W; sec. 31 T26N R20W; sec 6 T25N R20W; sec 1 T25N R21W

Date Sept 8 1980

Maurice Norman
Signature

BOOK 674 PAGE 76

© Forms, Inc., 31 West Madison Street, Phoenix, Arizona 85003 / (602) 253-6612 / Form 39

MAP OF MINING CLAIM LOCATION

1. The name of the claim is Silver Ball #23

2. The Southwest corner of the claim is 2395 feet in a 101° direction to a survey monument or permanent natural object described as US Land Survey Geodetic Sec. Corner Marker for Sections 36 T26N R21W; sec 31 T26N R20W sec. 1 T25N R21W; sec 6 T25N R20W

3. The type of location monument is 4" x 4" x 4' WOOD POST

   The type of corner and end monuments are 2" x 2" x 4' WOOD POST

4. The bearing and distance between the corners of the claim are beginning at the Southwest corner of the claim, 1500 feet in a 020° direction to the Northwest corner, then 600 feet in a 110° direction to the Northeast corner, then 1500 feet in a 200° direction to the Southeast corner, then 600' feet in a 290° direction to the point of beginning.

MAP

One inch = One thousand feet

North Arrow ↑

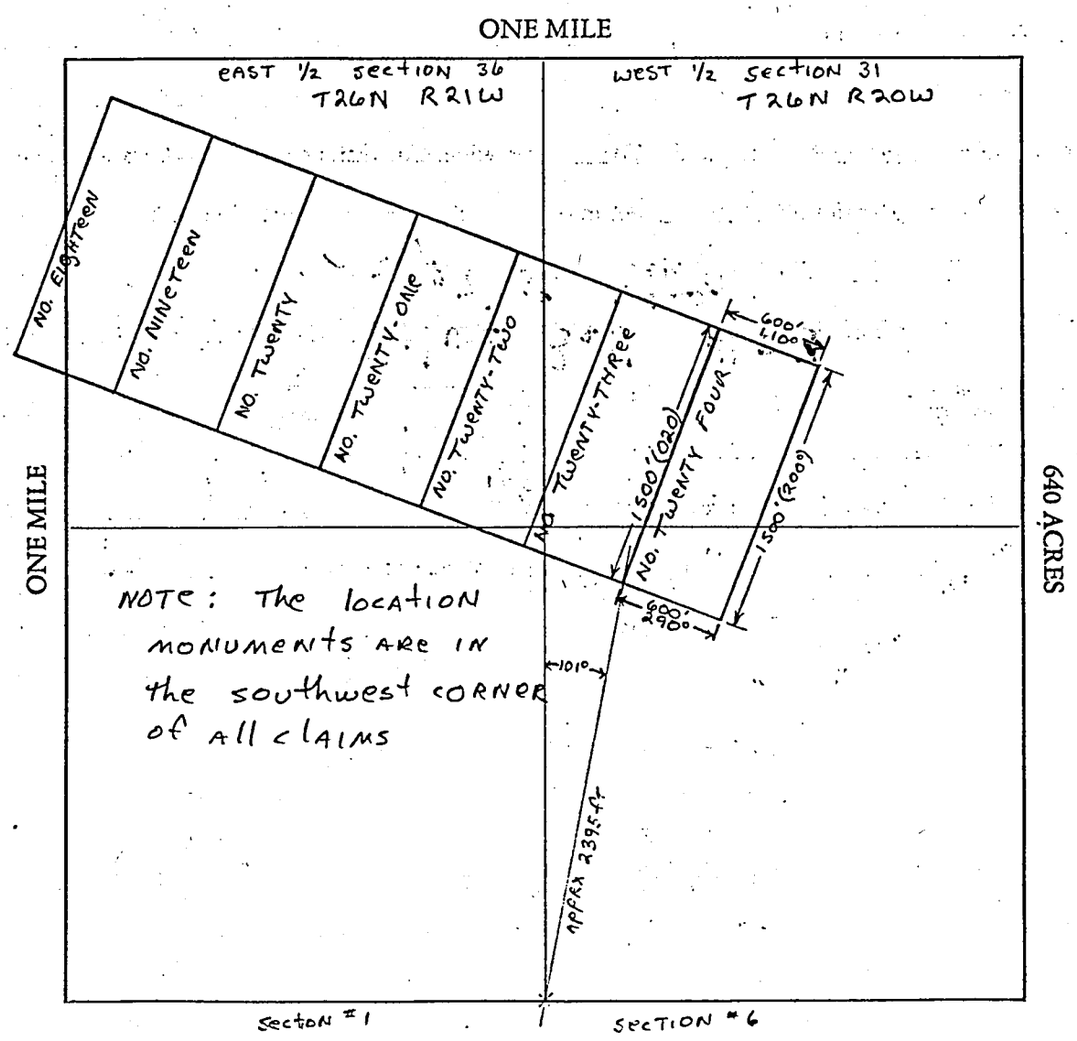

Section 36+31 Range 21W + 20W Township 26N, G&SRB&M

Date Sept 8 1980

Signature

STATE OF ARIZONA, County of _____ } ss.

I hereby certify that the within instrument was filed and recorded NOV 24'80, at 4:30 PM M.

Fee No.: 80 39047

In Docket No. _____, Page _____, at the request of Maurice Norman

When recorded mail to: Maurice Norman 517 St Louis St Springfield, MO 65806

Witness my hand and official seal.

County Recorder

By _____ Deputy Recorder

Fee: $ 3.00

MC 117970

ARIZONA STATE OFFICE BUREAU OF LAND MANAGEMENT

NOTICE OF MINING CLAIM LOCATION

NOV 28 1980

7:45 A.M.

PHOENIX, ARIZONA

1. ☐ Location ☐ Amendment ☐ Relocation
2. ☐ Placer ☒ Lode ☐ Millsite ☐ Tunnelsite
3. The name and address of the Locator is

MAURICE NORMAN and Kent Dobbins
Name

517 St Louis Street
Address

Springfield MO 65806
City State Zip

4. The name of the claim is Silver Ball #24
5. The date of the location is Sept 8 1980
6. The claim is 1500 feet long and 600 feet wide. The distance from the Location monument to each end of the claim is 1500 feet in a 020° direction and 600 feet in a 110° direction.
7. The general course of the claim is from the Southwest to the Northeast.
8. The location of the claim is in Section 36+31, Township 26N, Range 20W+21W G&SRB&M, Weaver Mining District, Mohave County, Arizona.
9. If amending or relocating, the previous claim name was _____ recorded in Docket _____, Book _____, _____ Mining District, _____ County, Arizona.
10. The location of the claim with reference to a natural object or permanent monument is This is a set of seven claims connected to each other and numbered 18 thru 24. All are the same dimensions and bearings. The southwest 4"x4" wood (claim #24) corner marker is located approx. 2395 ft in a NNE (101°) from the US Land Survey Geodetic corner marker for section 36 T26N-R21W; sec. 31 T26N R20W; sec 6 T25N R20W; sec 1 T25N R21W

Date Sept 8 1980

Maurice Norman
Signature

BOOK 674 PAGE 78

© Forms, Inc., 31 West Madison Street, Phoenix, Arizona 85003 / (602) 253-6612 / Form 39

MAP OF MINING CLAIM LOCATION

1. The name of the claim is Silver Ball #24

2. The Southwest corner of the claim is 2395 feet in a 101° direction to a survey monument or permanent natural object described as US Land Survey Geodetic Sec. Corner Marker for Sections 36 T26N R21W; Sec 31 T26N R20W Sec. 1 T25N R21W; Sec 6 T25N R20W

3. The type of location monument is 4" x 4" x 4' WOOD POST

   The type of corner and end monuments are 2" x 2" x 4' WOOD POST

4. The bearing and distance between the corners of the claim are beginning at the Southwest corner of the claim, 1500 feet in a 020° direction to the Northwest corner, then 600 feet in a 110° direction to the Northeast corner, then 1500 feet in a 200° direction to the Southeast corner, then 600 feet in a 290° direction to the point of beginning.

MAP

One inch = One thousand feet

North Arrow ↑

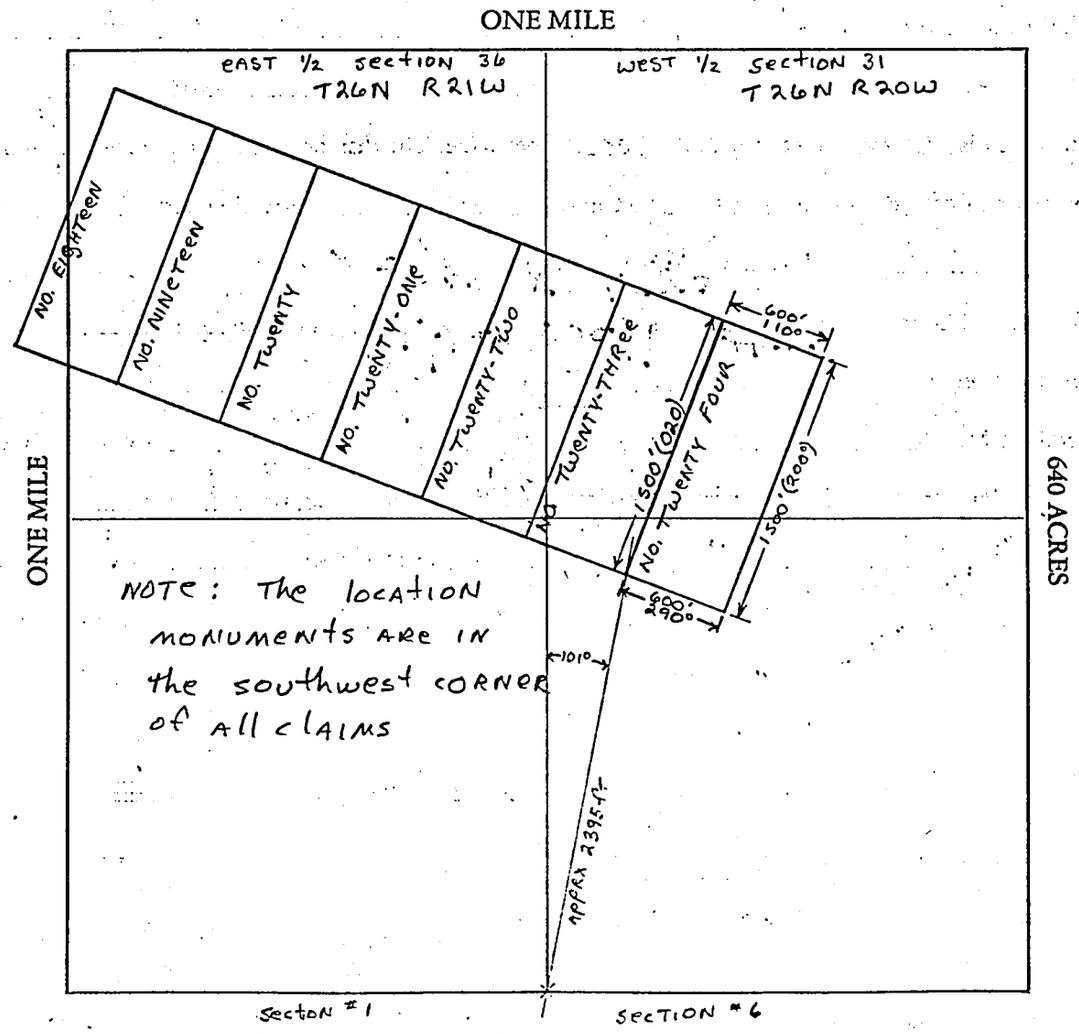

Section 36+31 Range 21W + 20W Township 26N, G&SRB&M

Date Sept 8 1980

Signature

		14	28-ON	16-OW				
		14	28-ON	17-OW				
		14	28-ON	18-OW				
		14	28-ON	19-OW				
		14	29-ON	15-OW				
		14	29-ON	17-OW				
		14	30-ON	15-OW				
		14	30-ON	16-OW				
21	N2,SE	14	25-ON	21-OW	CASE: AZA 022539PT	BLM ARIZONA SO	100.00000%	ADMIN MGT ENT
		14	25-ON	22-OW	TYPE: 220100 EX-BLM SEC 206, FLP			
		14	26-ON	20-OW	DISP: AUTHORIZED 07/15/87			
		14	28-ON	16-OW	ACRS: 27426.890			
		14	28-ON	17-OW				
		14	29-ON	15-OW				
		14	29-ON	16-OW				
		14	29-ON	17-OW				
		14	30-ON	15-OW				
		14	30-ON	16-OW				
2	S2N2,SW,NWSE				CASE: AZA 022821	SHELL WESTERN E&P	100.00000%	LESSEE
2	LOT 1-4				TYPE: 310099 TO BE DEFINED			
					DISP: AUTHORIZED 08/26/83			
					ACRS: 00518.480			
1	N2S2,SWSW	14	26-ON	14-OW	CASE: AZAR 0035604	AZ PUBLIC SERVICE CO	100.00000%	HOLDER
2	S2SW	14	26-ON	15-OW	TYPE: 285002 ROW-POWER TRANS LIN			
3	SESE	14	26-ON	20-OW	DISP: AUTHORIZED 06/28/66			
5	S2S2S2	14	27-ON	15-OW	ACRS: 00917.280			
6	S2S2	14	27-ON	16-OW				
8	N2N2	14	27-ON	17-OW				
9	N2N2	14	27-ON	18-OW				
10	N2N2	14	27-ON	19-OW				
		14	27-ON	20-OW				
		14	28-ON	3-OE				

GEOGRAPHIC STATE: ARIZONA MERIDIAN: 14 TOWNSHIP: 26-ON RANGE: 21-OW

SEC	SUBDIVISION	MTR X-REFERENCE	NUMBER/TYPE/DISPOSITION/ACRES	PROPRIETOR/INTEREST/RELATIONSHIP
2	S2SE,NESE		CASE: AZAR 0035604A TYPE: 285011 ROW-PWR LINE RECONV DISP: AUTHORIZED 05/12/87 ACRS: 00028.500	AZ PUBLIC SERVICE CO 100.00000% HOLDER

13	ALL			ACRS: 01919.410			
2	NESE,S2SE	14	1-OS 10-OE	CASE: AZA 022448PT	BLM ARIZONA SO	100.00000%	ADMIN MGT ENT
		14	5-ON 2-OE	TYPE: 221006 EX-STATE SEC 206, F			
		14	11-ON 11-OW	DISP: AUTHORIZED 05/12/87			
		14	11-ON 15-OW	ACRS: 42694.470			
		14	12-ON 14-OW				
		14	12-ON 15-OW				
		14	12-ON 16-OW				
		14	13-ON 13-OW				
		14	13-ON 14-OW				
		14	13-ON 15-OW				
		14	13-ON 16-OW				
		14	14-ON 12-OW				
		14	15-ON 10-OW				
		14	15-ON 13-OW				
		14	16-ON 10-OW				
		14	16-ON 13-OW				
		14	16-2N 12-OW				
		14	17-ON 12-OW				
		14	17-ON 13-OW				
		14	17-ON 14-OW				
		14	18-ON 13-OW				
		14	19-ON 19-OW				
		14	19-ON 20-OW				
		14	20-ON 20-OW				
		14	20-OS 21-OE				
		14	21-ON 17-OW				
		14	21-ON 20-OW				
		14	21-OS 18-OE				
		14	21-OS 21-OE				
		14	21-OS 22-OE				
		14	22-ON 19-OW				
		14	22-ON 20-OW				
		14	22-ON 21-OW				
		14	22-OS 21-OE				
		14	23-ON 17-OW				

GEOGRAPHIC STATE: ARIZONA MERIDIAN: 14 TOWNSHIP: 26-ON RANGE: 21-OW

SEC	SUBDIVISION	MTR	X-REFERENCE	NUMBER/TYPE/DISPOSITION/ACRES	PROPRIETOR/INTEREST/RELATIONSHIP
		14	23-ON 20-OW		
		14	24-ON 16-OW		
		14	24-ON 17-OW		
		14	24-ON 18-OW		
		14	24-ON 21-OW		
		14	25-ON 15-OW		
		14	25-ON 16-OW		
		14	25-ON 18-OW		
		14	25-ON 19-OW		
		14	25-ON 21-OW		
		14	26-ON 18-OW		
		14	27-ON 7-OW		
		14	27-ON 19-OW		
		14	27-ON 21-OW		

2	S2N2,SW,NWSE	14	11-ON	11-OW	CASE: AZA	018606PT		BLM KINGMAN RA	100.00000%	ADMIN MGT ENT
2	LOT 1-4	14	11-ON	12-OW	TYPE: 221006 EX-STATE SEC 206, F					
32	N2,SW,N2S[redacted] WSE	14	12-ON	[redacted]3-OW	DISP: AUTHORIZED 05/08/84					
		14	12-ON	[redacted]5-OW	ACRS: 65318.290					
		14	13-ON	12-OW						
		14	13-ON	15-OW						
		14	15-ON	12-OW						
		14	16-ON	14-OW						
		14	16-2N	13-OW						
		14	16-2N	14-OW						
		14	16-2N	19-OW						
		14	16-2N	20-OW						
		14	17-ON	13-OW						
		14	17-ON	18-OW						
		14	17-ON	19-OW						
		14	17-ON	20-OW						
		14	17-ON	21-OW						
		14	18-ON	16-OW						
		14	18-ON	17-OW						
		14	18-ON	18-OW						
		14	18-ON	19-OW						
		14	18-ON	20-OW						
		14	18-ON	21-OW						
		14	19-ON	16-OW						
		14	19-ON	17-OW						
		14	19-ON	18-OW						
		14	19-ON	19-OW						
		14	19-ON	21-OW						
		14	20-ON	16-OW						
		14	20-ON	17-OW						
		14	20-ON	19-OW						
		14	20-ON	20-OW						
		14	21-ON	17-OW						
		14	21-ON	19-OW						
		14	21-ON	20-OW						
		14	22-ON	18-OW						
		14	22-ON	20-OW						
		14	23-ON	19-OW						
		14	23-ON	21-OW						

* = REJECTED/SEGREGATED/ASSIGNED-OUT

SEC	SUBDIVISION	MTR	X-REFERENCE		NUMBER/TYPE/DISPOSITION/ACRES	PROPRIETOR/INTEREST/RELATIONSHIP
		14	24-ON	18-OW		
		14	24-ON	20-OW		
		14	24-ON	21-OW		
		14	25-ON	17-OW		
		14	25-ON	18-OW		
		14	25-ON	21-OW		
		14	26-ON	17-OW		
		14	26-ON	18-OW		
		14	26-ON	20-OW		
1	S2N2,S2				CASE: AZA 018654	SHELL WESTERN E&P 100.00000% LESSEE
1	LOT 1-4				TYPE: 311111 O&G LSE NONCOMP PUB	

*** U.S. DEPARTMENT OF THE INTERIOR *** BUREAU OF LAND MANAGEMENT *** ORCA *** GEOGRAPHIC CROSS REFERENCE *** 07/21/89 ***

GEOGRAPHIC STATE: ARIZONA MERIDIAN: 14 TOWNSHIP: 26-0N RANGE: 21-0W

SEC	SUBDIVISION	MTR X-REFERENCE	NUMBER/TYPE/DISPOSITION/ACRES	PROPRIETOR/INTEREST/RELATIONSHIP
4	E2SWNW,NWNESW,SWSENW		CASE: AZA 000094 TYPE: 286005 ROW-COMM SITE, 1911 DISP: AUTHORIZED 08/19/71 ACRS: 00001.400	AZ PUBLIC SERVICE CO 100.00000% HOLDER/BILLEE
6	PROT S2S2		CASE: AZA 014375 TYPE: 311111 O&G LSE NONCOMP PUB DISP: CLOSED 04/01/86 ACRS: 01920.000	DOLLY EDWARD D 33.33333% LESSEE [redacted]TER NORMAN H 33.33[redacted]% LESSEE [redacted]RIGAR JJ 33.33[redacted]% LESSEE
16	ALL			
*06	PROT N2,N			
*26	ALL			